







































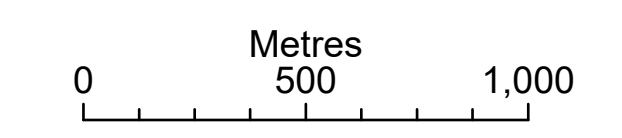
CVRD Zoning Bylaw No. 1020, 1987  
 Electoral Area H -  
 North Oyster / Diamond

Schedule B - Zoning Map  
 Amended up to and including  
 Bylaw 4711 - April 22, 2026

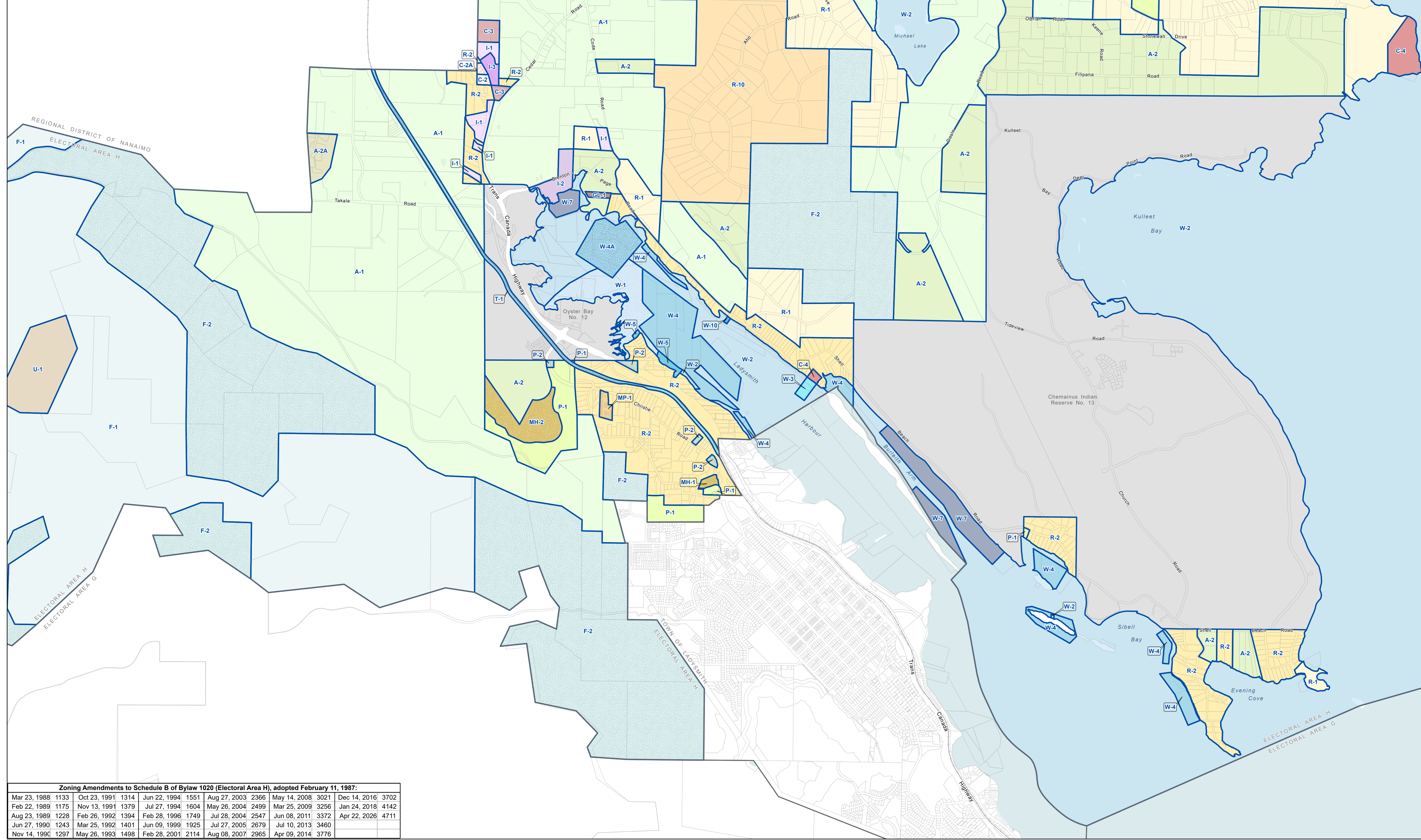
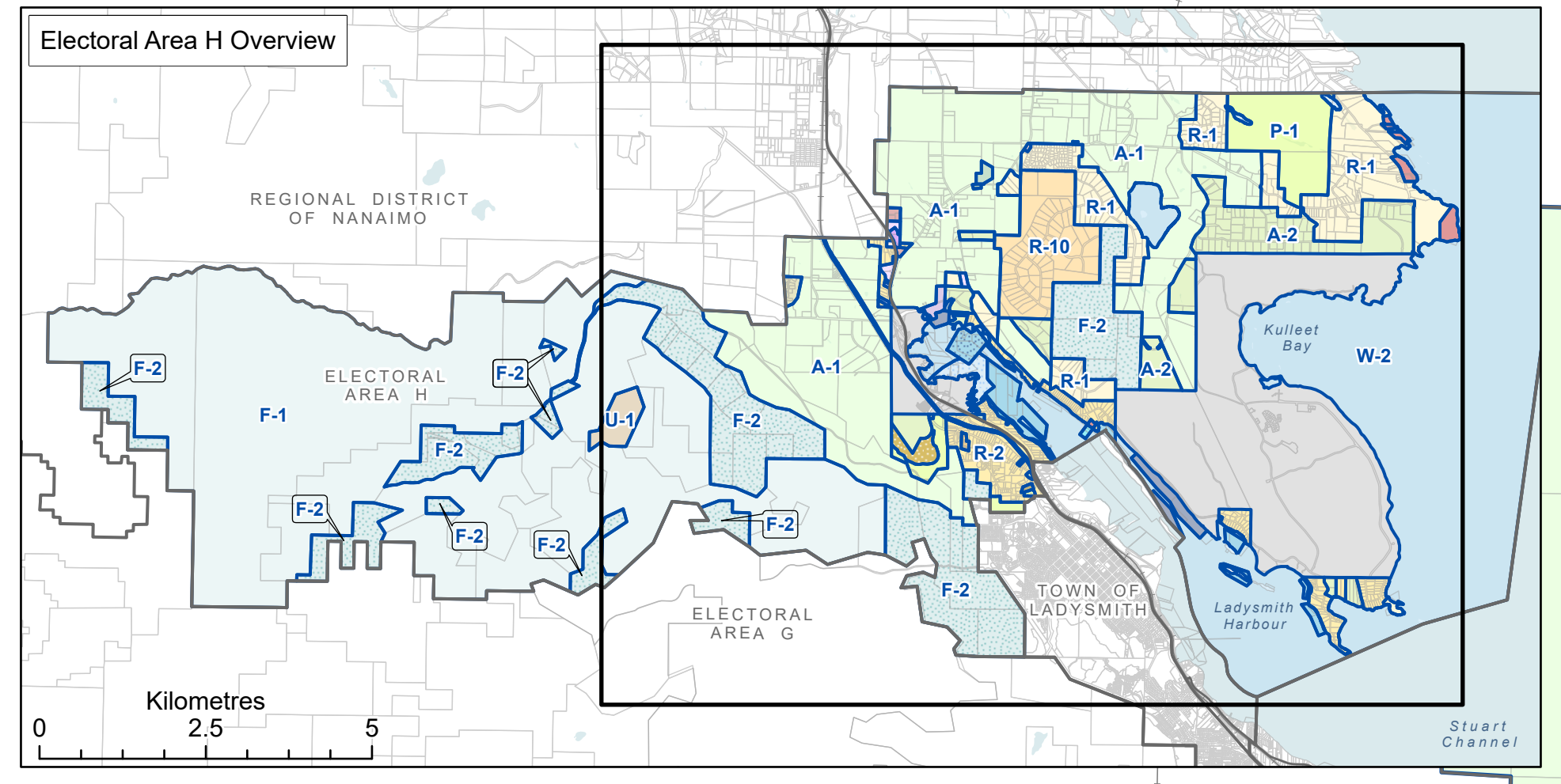
Electoral Area H

Zones

-  Zone Boundary
  -  A-1 Primary Agricultural H
  -  A-2 Secondary Agricultural H
  -  A-2A Restricted Secondary Agricultural H
  -  C-2 Local Commercial H
  -  C-2A Local Commercial A H
  -  C-2B Local Commercial H
  -  C-3 Service Commercial H
  -  C-4 Tourist Recreational Commercial H
  -  F-1 Primary Forestry H
  -  F-2 Secondary Forestry H
  -  GL-1 Guest Lodge H
  -  I-1 Light Industrial H
  -  I-2 Heavy Industrial H
  -  I-3 Ultra-Light Industrial H
  -  MH-1 Manufactured Home Residential H
  -  MH-2 Bush Creek Manufactured Home Residential H
  -  MP-1 Mobile Home Park H
  -  P-1 Parks and Recreation H
  -  P-2 Institutional H
  -  P-2A Institutional H
  -  R-1 Rural Residential H
  -  R-2 Suburban Residential H
  -  R-10 Rural Water Conservancy H
  -  T-1 Railway Transportation H
  -  U-1 Utility (LNG) H
  -  W-1 Water Conservancy H
  -  W-2 Water Recreation H
  -  W-3 Water-Marina H
  -  W-4 Shellfish H
  -  W-4A Shellfish Culture 4A H
  -  W-5 Shellfish Processing H
  -  W-7 Water Industrial H
  -  W-10 Motor Vessel Moorage H
- Reference Features
-  Railway
  -  Parcels
  -  Electoral Area Boundary
  -  Indian Reserve



Consolidated for convenience only.  
 Official copies of Bylaw 1020 Schedule B  
 and all amending bylaws are held in the  
 Cowichan Valley Regional District office.



Zoning Amendments to Schedule B of Bylaw 1020 (Electoral Area H), adopted February 11, 1987:											
Mar 23, 1988	1133	Oct 23, 1991	1314	Jun 22, 1994	1551	Aug 27, 2003	2366	May 14, 2008	3021	Dec 14, 2016	3702
Feb 22, 1989	1175	Nov 13, 1991	1379	Jul 27, 1994	1604	May 26, 2004	2499	Mar 25, 2009	3256	Jan 24, 2018	4142
Aug 23, 1989	1228	Feb 26, 1992	1394	Feb 28, 1996	1749	Jul 28, 2004	2547	Jun 08, 2011	3372	Apr 22, 2026	4711
Jun 27, 1990	1243	Mar 25, 1992	1401	Jun 09, 1999	1925	Jul 27, 2005	2679	Jul 10, 2013	3460		
Nov 14, 1990	1297	May 26, 1993	1498	Feb 28, 2001	2114	Aug 08, 2007	2965	Apr 09, 2014	3776		