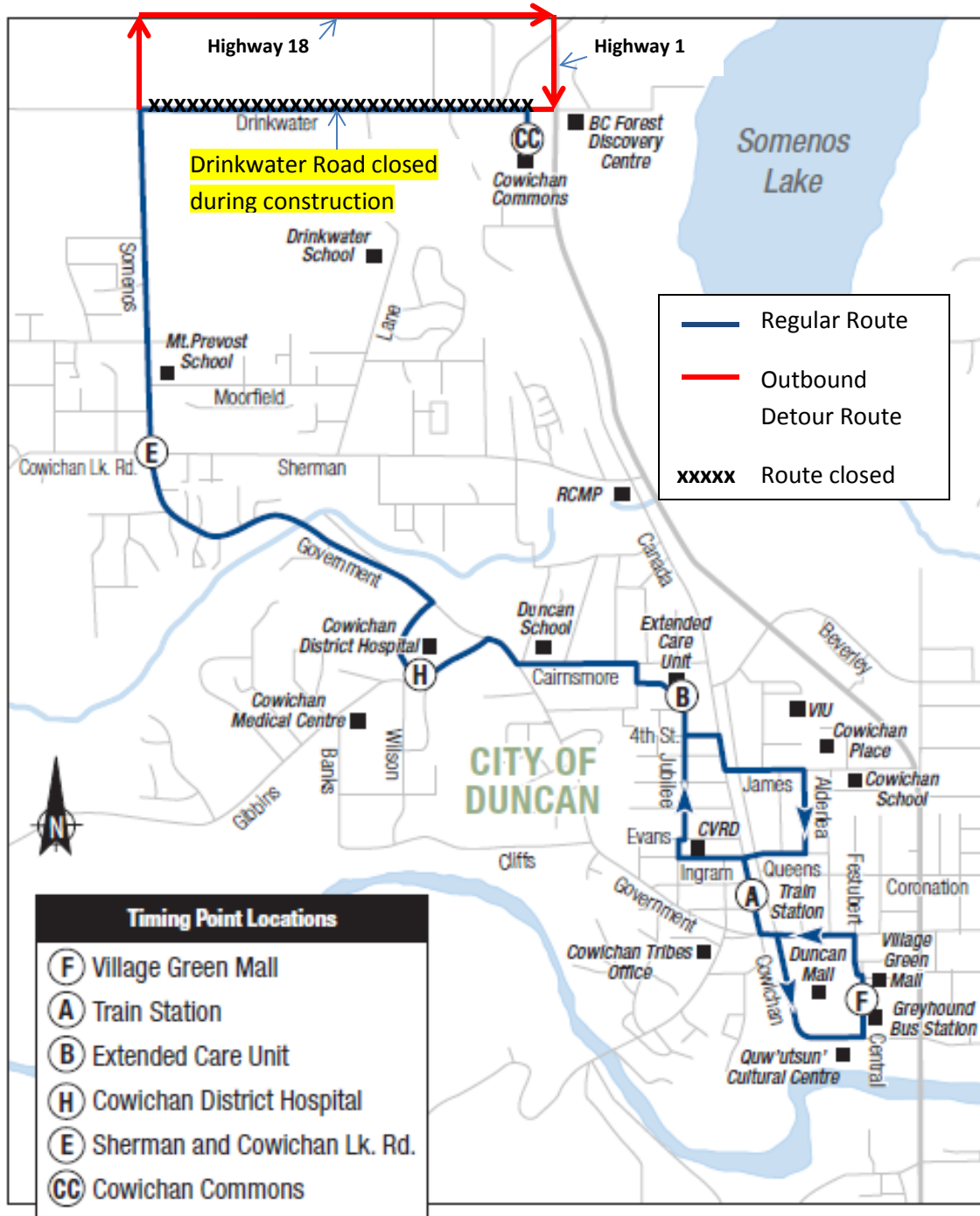
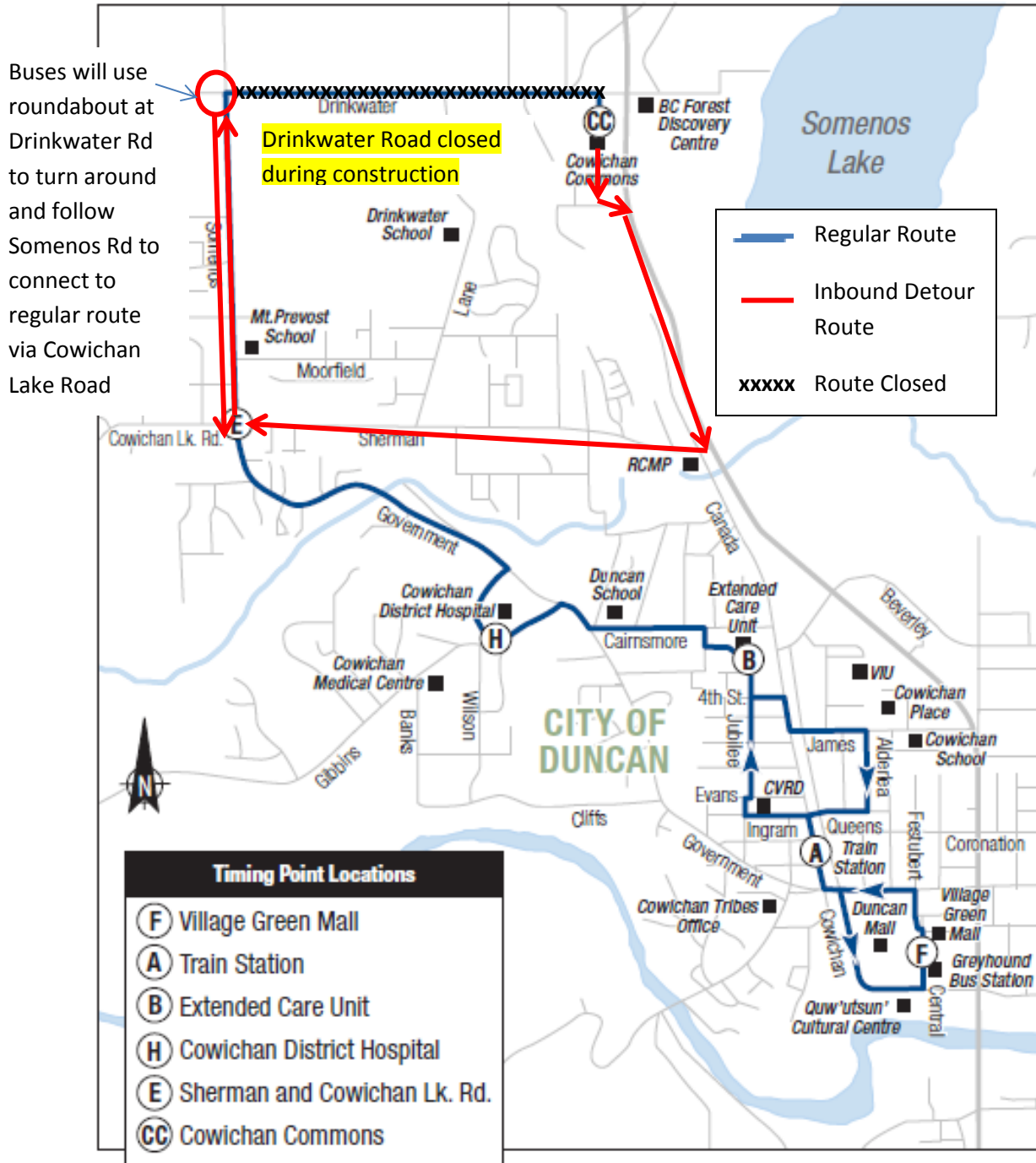


Cowichan Valley Regional Transit **Route 2 (MT. PREVOST)** Detour Route Outbound to Cowichan Commons **EFFECTIVE JULY 14 - SEPTEMBER 2014**



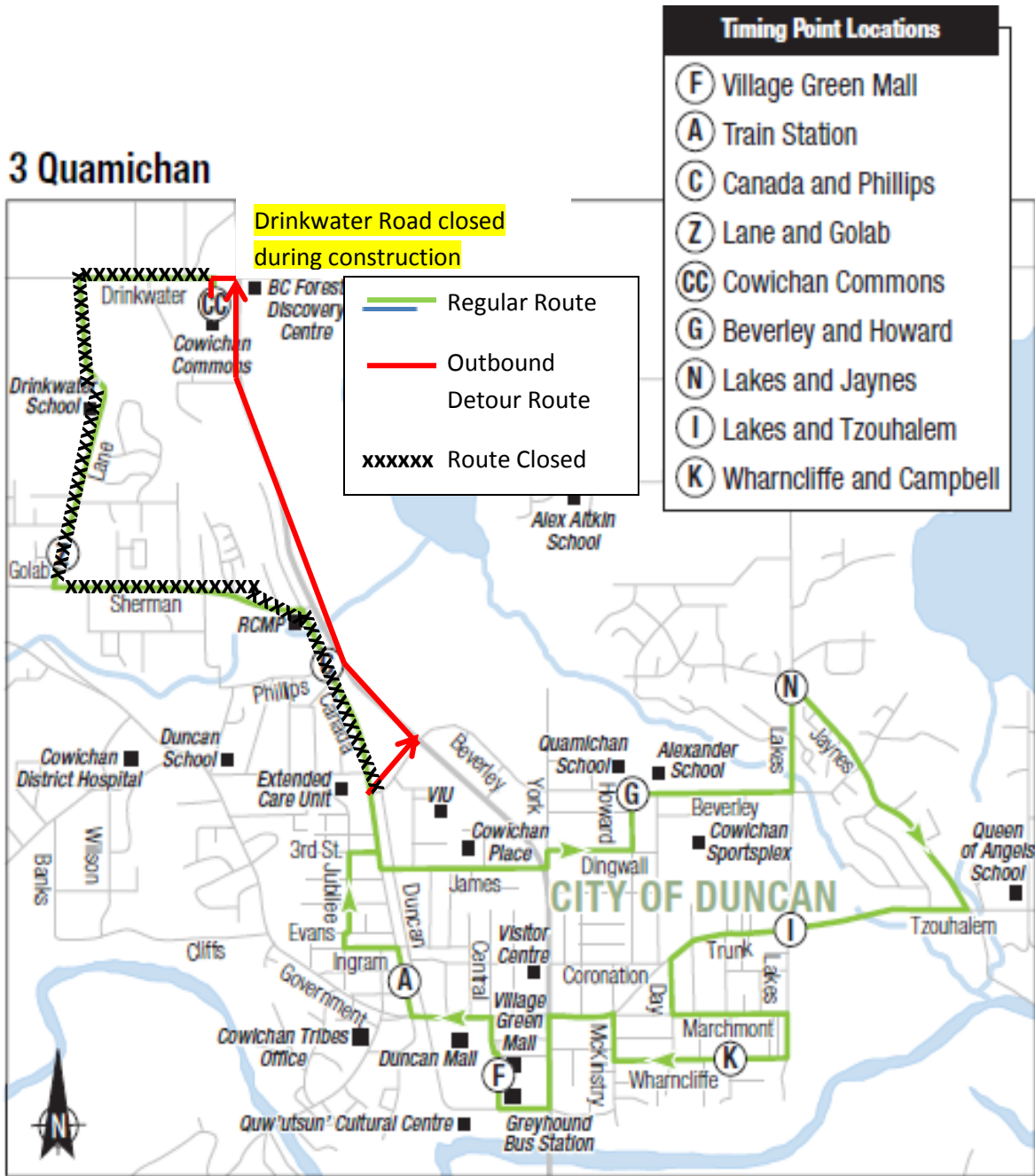
EFFECTIVE JULY 14, 2014 UNTIL THE END OF CONSTRUCTION, COWICHAN VALLEY REGIONAL TRANSIT ROUTE #2 (MT. PREVOST) BUSES OUTBOUND TO COWICHAN COMMONS WILL USE SOMENOS ROAD NORTH TO HIGHWAY 18 TO ACCESS COWICHAN COMMONS AS DRINKWATER ROAD WILL BE CLOSED DUE TO ROUNDABOUT CONSTRUCTION AT THE INTERSECTION WITH LANE ROAD. STOPS ON DRINKWATER ROAD WILL BE CLOSED DURING CONSTRUCTION.

Cowichan Valley Regional Transit **Route 2 (MT. PREVOST)** Detour Route Inbound to Duncan, EFFECTIVE JULY 14 - SEPTEMBER 2014



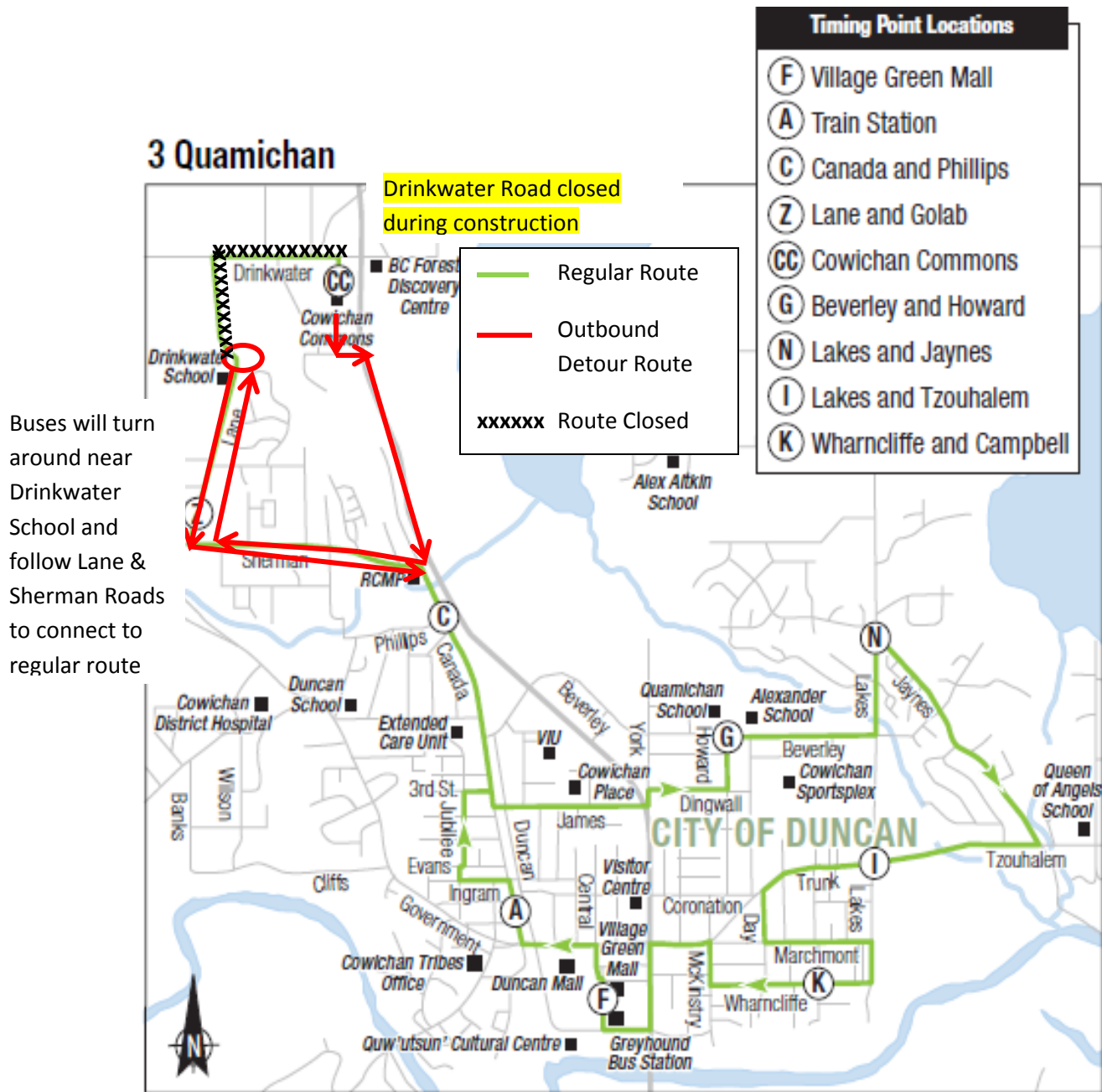
EFFECTIVE JULY 14, 2014 UNTIL THE END OF CONSTRUCTION (SEPTEMBER 2014), COWICHAN VALLEY REGIONAL TRANSIT ROUTE #2 (MT. PREVOST) BUSES HEADING INBOUND TO DUNCAN WILL USE GREEN ROAD TO HIGHWAY 1, EXITING AT CANADA AVENUE TO SHERMAN ROAD. BUSES WILL SERVICE SHERMAN AND SOMENOS ROAD TURNING AROUND AT THE DRINKWATER AND SOMENOS ROUNDABOUT TO CONNECT WITH REGULAR ROUTING VIA COWICHAN LAKE ROAD INTO DUNCAN.

Cowichan Valley Regional Transit **Route 3 (QUAMICHAN)** Detour Route **Outbound to Cowichan Commons, EFFECTIVE JULY 14 – SEPTEMBER 2014**



EFFECTIVE JULY 14, 2014 UNTIL THE END OF CONSTRUCTION (SEPTEMBER 2014), COWICHAN VALLEY REGIONAL TRANSIT ROUTE 3 (QUAMICHAN) BUSES OUTBOUND TO COWICHAN COMMONS WILL USE BEVERLY STREET AND HIGHWAY 1. **STOPS ON CANADA AVENUE NORTH OF BEVERLY STREET, SHERMAN ROAD AND LANE ROAD WILL NOT BE SERVICED BY OUTBOUND ROUTE 3 BUSES.** CUSTOMERS CAN CATCH INBOUND #2 or #3 BUSES TO DUNCAN AND TRANSFER TO OUTBOUND #2 OR #3 FOR ACCESS TO COWICHAN COMMONS.

Cowichan Valley Regional Transit Route 3 (QUAMICHAN) Detour Route Inbound to Duncan, EFFECTIVE JULY 14 – SEPTEMBER 2014



EFFECTIVE JULY 14, 2014 UNTIL THE END OF CONSTRUCTION (SEPTEMBER 2014), COWICHAN VALLEY REGIONAL TRANSIT ROUTE 3 (QUAMICHAN) BUSES INBOUND TO DUNCAN WILL USE GREEN STREET TO HIGHWAY 1, EXITING AT CANADA AVENUE TO SHERMAN ROAD. BUSES WILL USE LANE ROAD TURNING AROUND NORTH OF DRINKWATER SCHOOL TO SERVICE THE REGULAR ROUTE INTO DUNCAN. STOPS ON DRINKWATER ROAD AND ON LANE ROAD NORTH OF DRINKWATER ELEMENTARY WILL BE CLOSED DURING CONSTRUCTION.