

**SCHEDULE S – SERVICE AREA MAPS**

**CVRD Bylaw No. 4270**

**Cowichan Valley Regional District Official Community Plan for the Electoral Areas, 2021**

**Adopted October 13, 2021**

**Amended up to and including Bylaw No. 4449**

**Consolidated for Convenience Only**

**Please check with the Land Use Services Department (250.746.2620) for current information on this Bylaw**

## AMENDING BYLAWS (Map Amendments)

*NOTE: CVRD Land Use Services Department staff have made every effort to provide the most up-to-date version of this consolidated bylaw and the associated maps. Nevertheless, this document may be somewhat out of date, particularly if there are amendments underway. Persons using this consolidated bylaw text and the maps should not rely on them for legal purposes or to make important decisions.*

4449 Sutherland Drive

adopted Apr 26, 2023



## Table of Contents

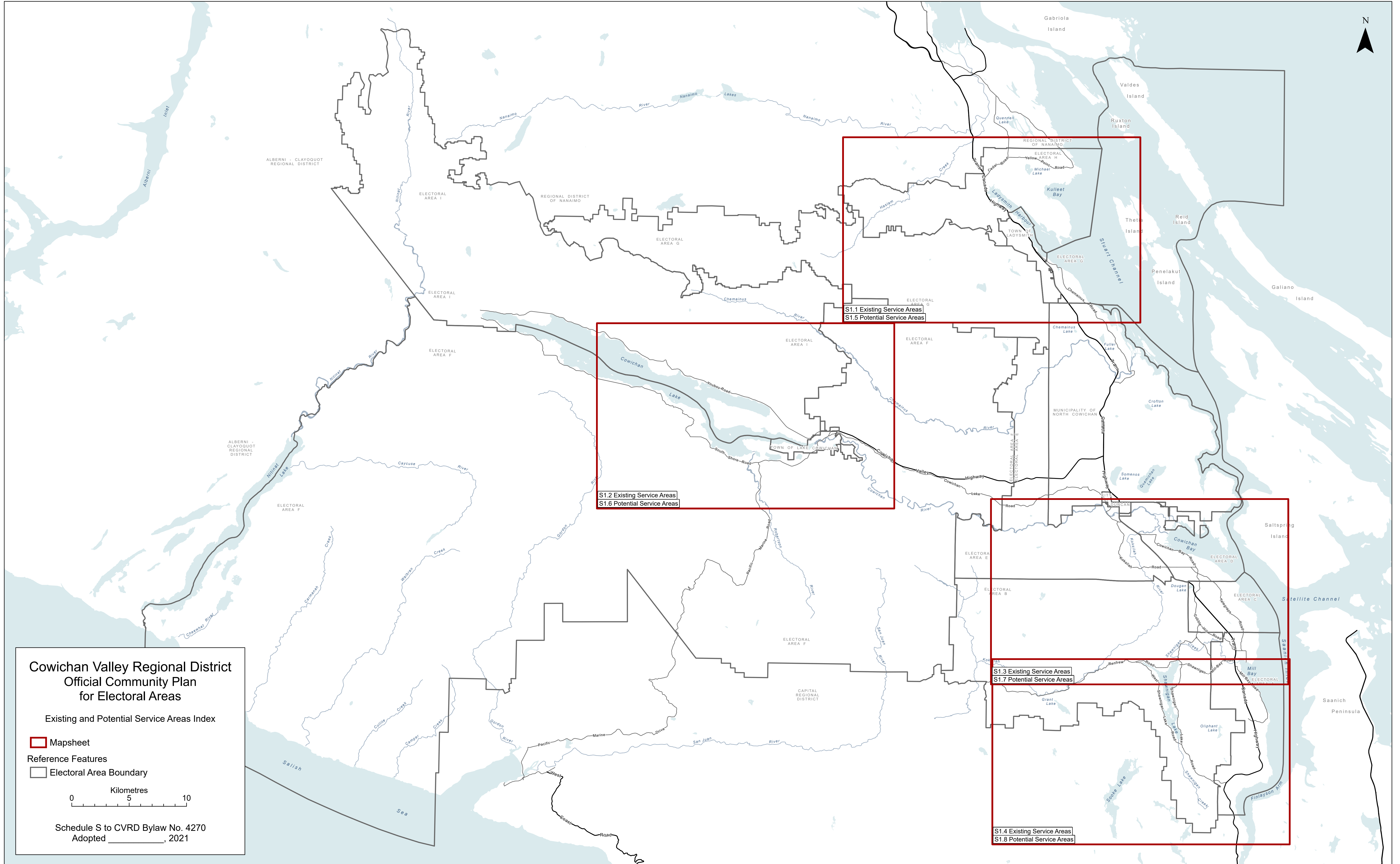
Introduction .....	4
S1 Existing and Potential Service Areas Index – Regional (excluding the Gulf Islands) .....	5
S1.1 Existing Service Areas North – Regional (excluding the Gulf Islands) .....	6
S1.2 Existing Service Areas West – Regional .....	7
S1.3 Existing Service Areas Central – Regional .....	8
S1.4 Existing Service Areas South – Regional .....	9
S1.5 Potential Service Areas North – Regional (excluding the Gulf Islands) .....	10
S1.6 Potential Service Areas West – Regional .....	11
S1.7 Potential Service Areas Central – Regional .....	12
S1.8 Potential Service Areas South – Regional .....	13
SA1 Existing and Potential Service Areas Index – Area A .....	14
SA1.1 Existing Service Areas – Area A .....	15
SA1.2 Potential Service Areas – Area A .....	16
SB1 Existing and Potential Service Areas Index – Area B .....	17
SB1.1 Existing Service Areas North – Area B .....	18
SB1.2 Existing Service Areas Central – Area B .....	19
SB1.3 Existing Service Areas South – Area B .....	20
SB1.4 Potential Service Areas – Area B .....	21
SC1 Existing and Potential Service Areas Index – Area C .....	22
SC1.1 Existing Service Areas – Area C .....	23
SC1.2 Potential Service Areas – Area C .....	24
SD1 Existing and Potential Service Areas Index – Area D .....	25
SD1.1 Existing Service Areas North – Area D .....	26
SD1.2 Existing Service Areas South – Area D .....	27
SD1.3 Potential Service Areas Central – Area D .....	28
SE1 Existing and Potential Service Areas Index – Area E .....	29
SE1.1 Existing Service Areas – Area E .....	30
SE1.2 Potential Service Areas – Area E .....	31
SF1 Existing and Potential Service Areas Index – Area F .....	32
SF1.1 Existing Service Areas – Area F .....	33
SF1.2 Potential Service Areas – Area F .....	34
SG1 Existing and Potential Service Areas Index – Area G (excluding the Gulf Islands) .....	35
SG1.1 Existing Service Areas – Area G (excluding the Gulf Islands) .....	36
SG1.2 Potential Service Areas – Area G (excluding the Gulf Islands) .....	37
SH1 Existing and Potential Service Areas Index – Area H .....	38
SH1.1 Existing Service Areas – Area H .....	39
SH1.2 Potential Service Areas – Area H .....	40

S11 Existing and Potential Service Areas Index – Area I .....	41
S11.1 Existing Service Areas – Area I.....	42
S11.2 Potential Service Areas – Area I .....	43

## Introduction

Schedule S contains regional and local area plan maps identifying Service Areas in the Cowichan Valley Regional District. The map naming conventions indicate the Schedule letter, plan number, map number and sub-designation as follows.

Map Identification Key				
Map name and number	Schedule	Local area plan / DPA number (if applicable)	Map number	Map sub-designation
S1 Existing and Potential Service Areas Index – Regional (excluding the Gulf Islands)	S		1	
S1.1 Existing Service Areas North – Regional (excluding the Gulf Islands)	S		1	1
SA1 Existing and Potential Service Areas Index – Area A	S	A	1	
SA1.1 Existing Service Areas – Area A	S	A	1	1



**Cowichan Valley Regional District  
Official Community Plan  
for Electoral Areas**

Existing and Potential Service Areas Index

Mapsheet

Reference Features

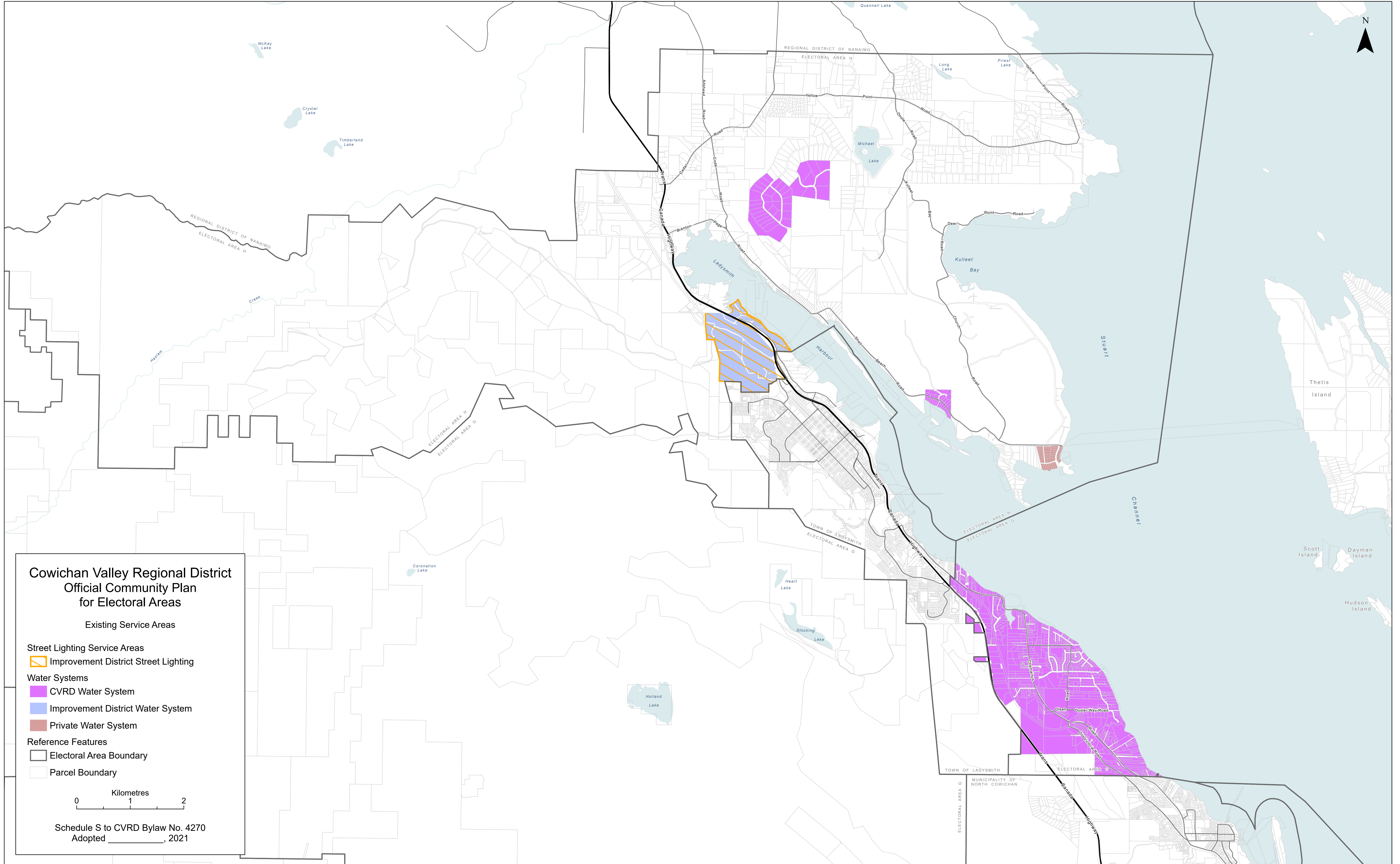
Electoral Area Boundary

0 5 10  
Kilometres

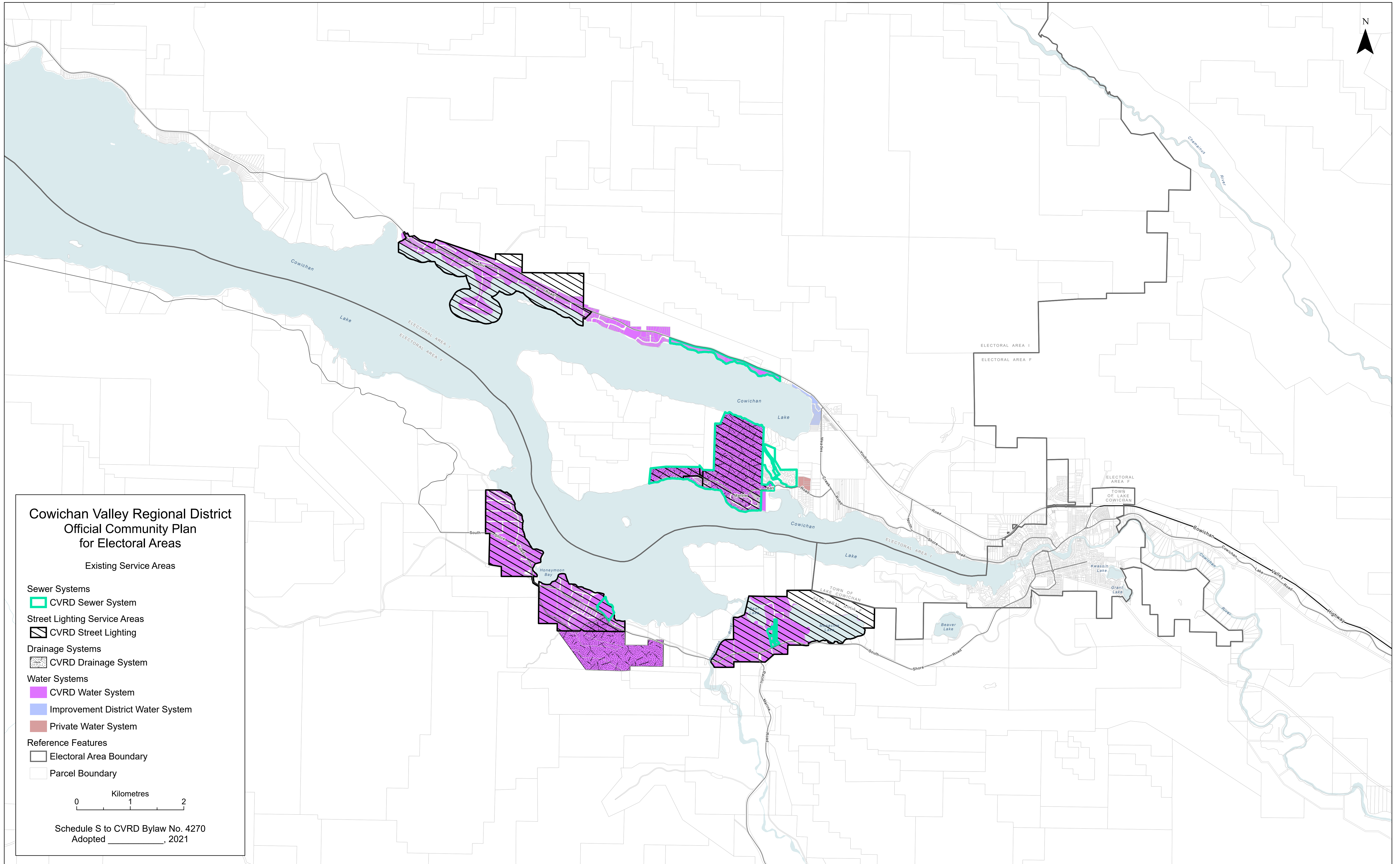
Schedule S to CVRD Bylaw No. 4270  
Adopted \_\_\_\_\_, 2021



S1.1 Existing Service Areas North - Regional (excluding the Gulf Islands)

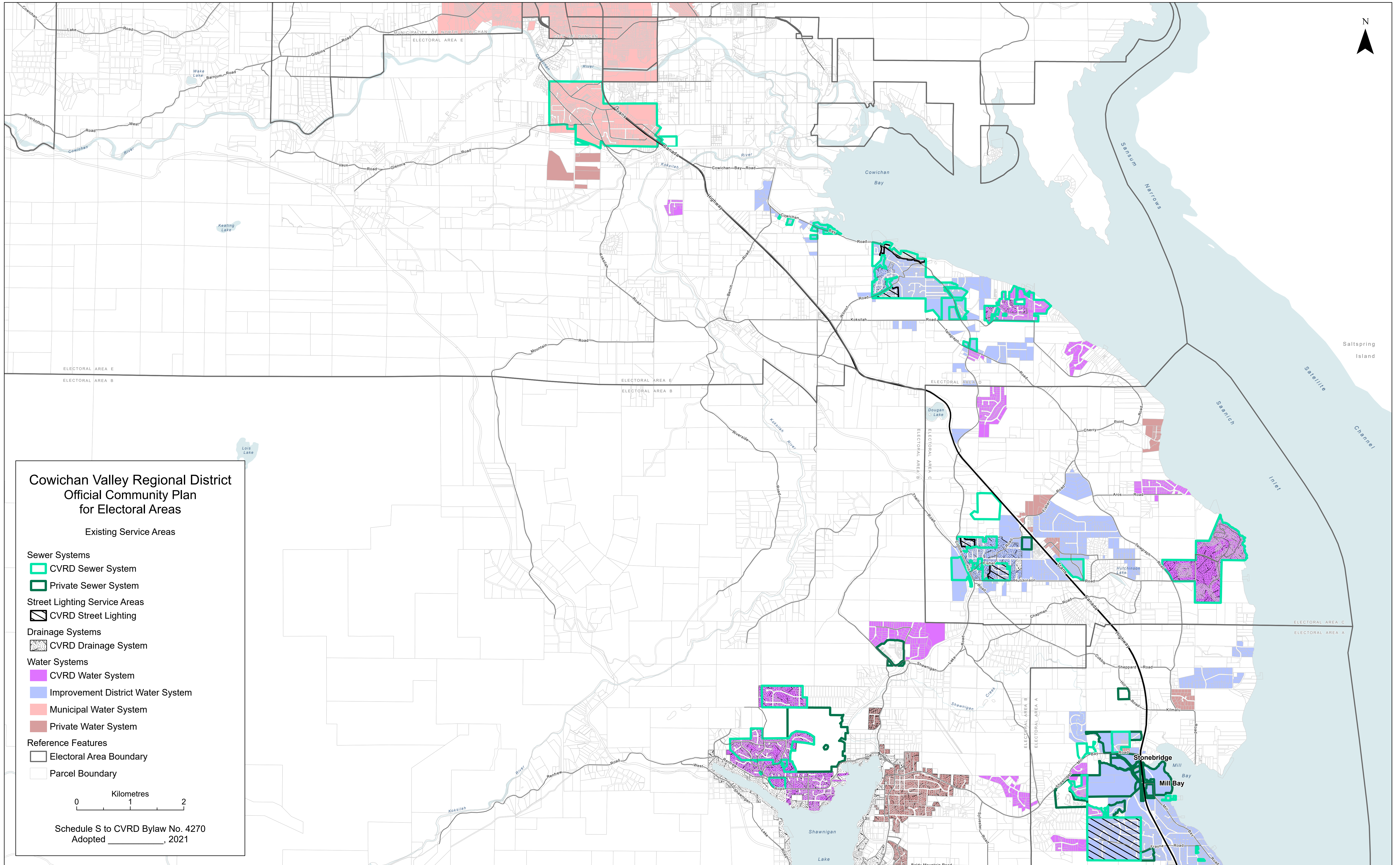




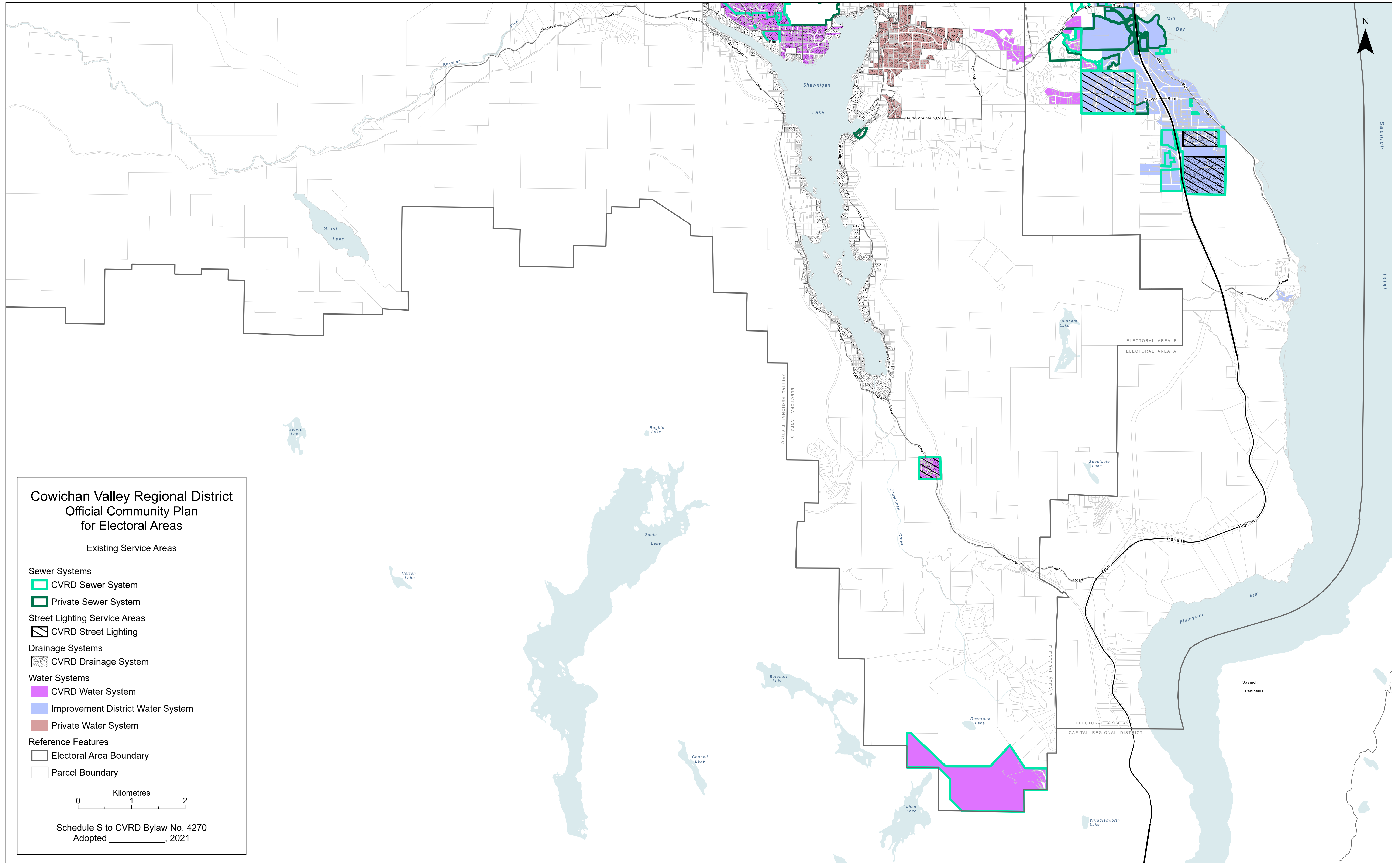




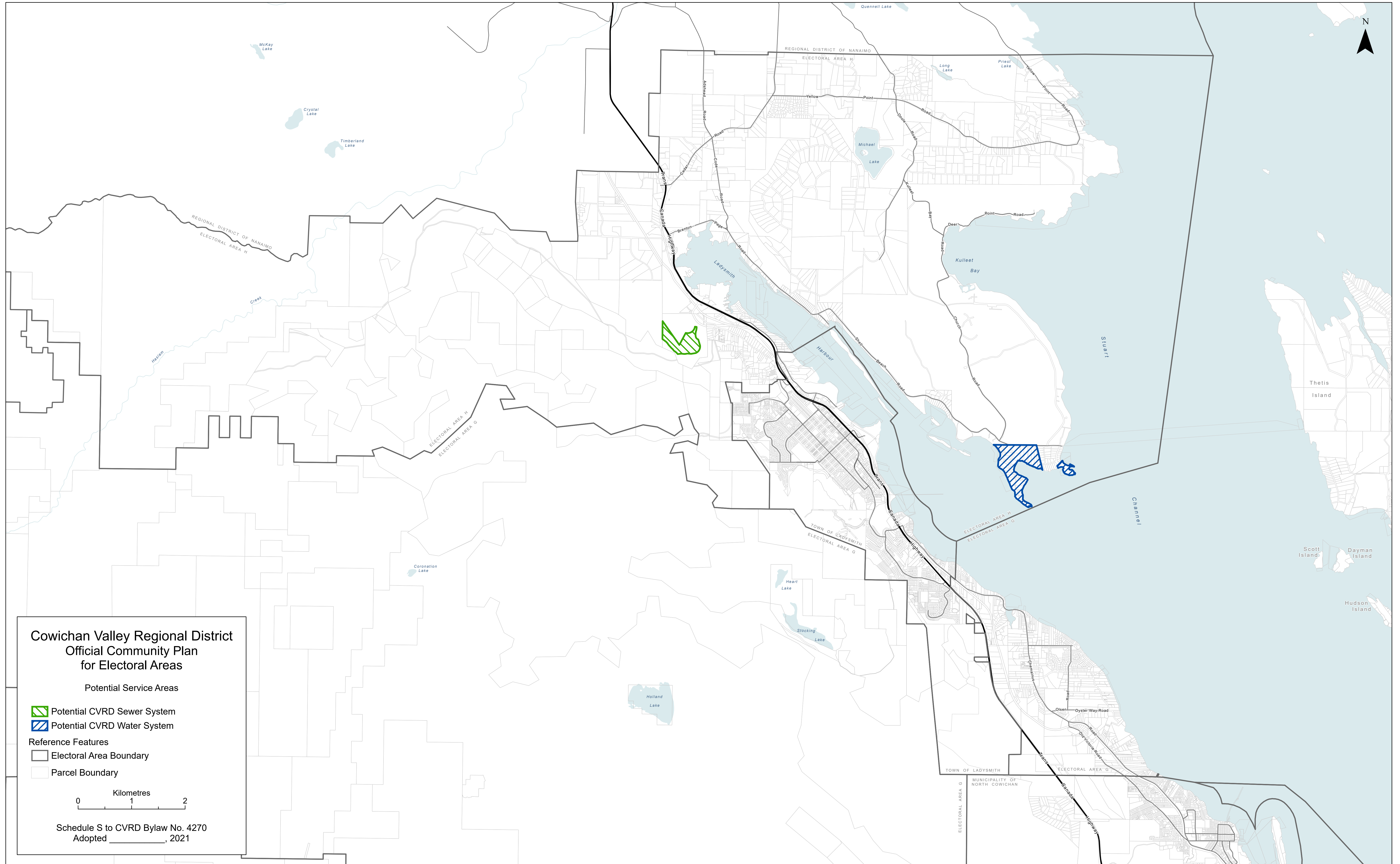
S1.3 Existing Service Areas Central - Regional



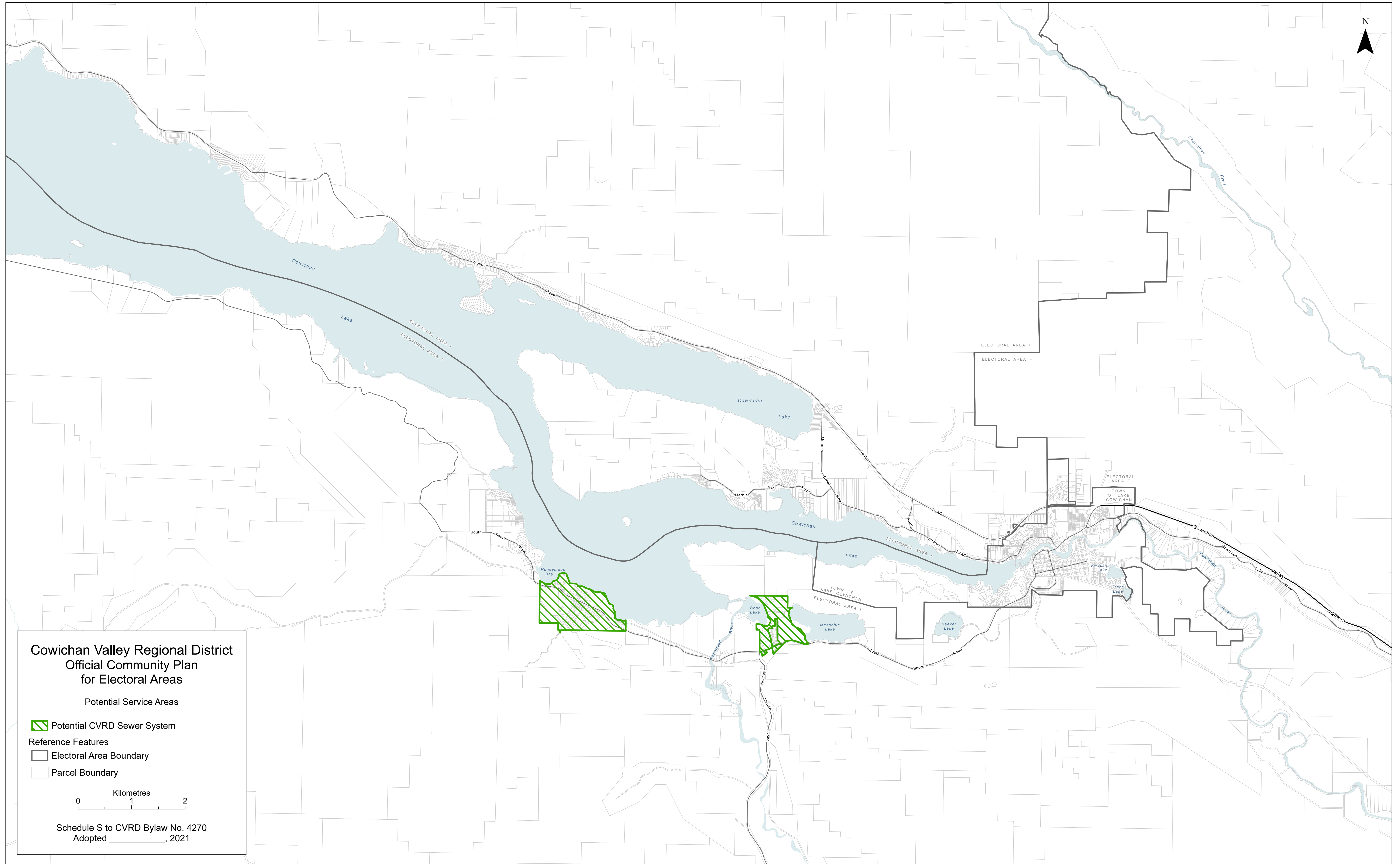






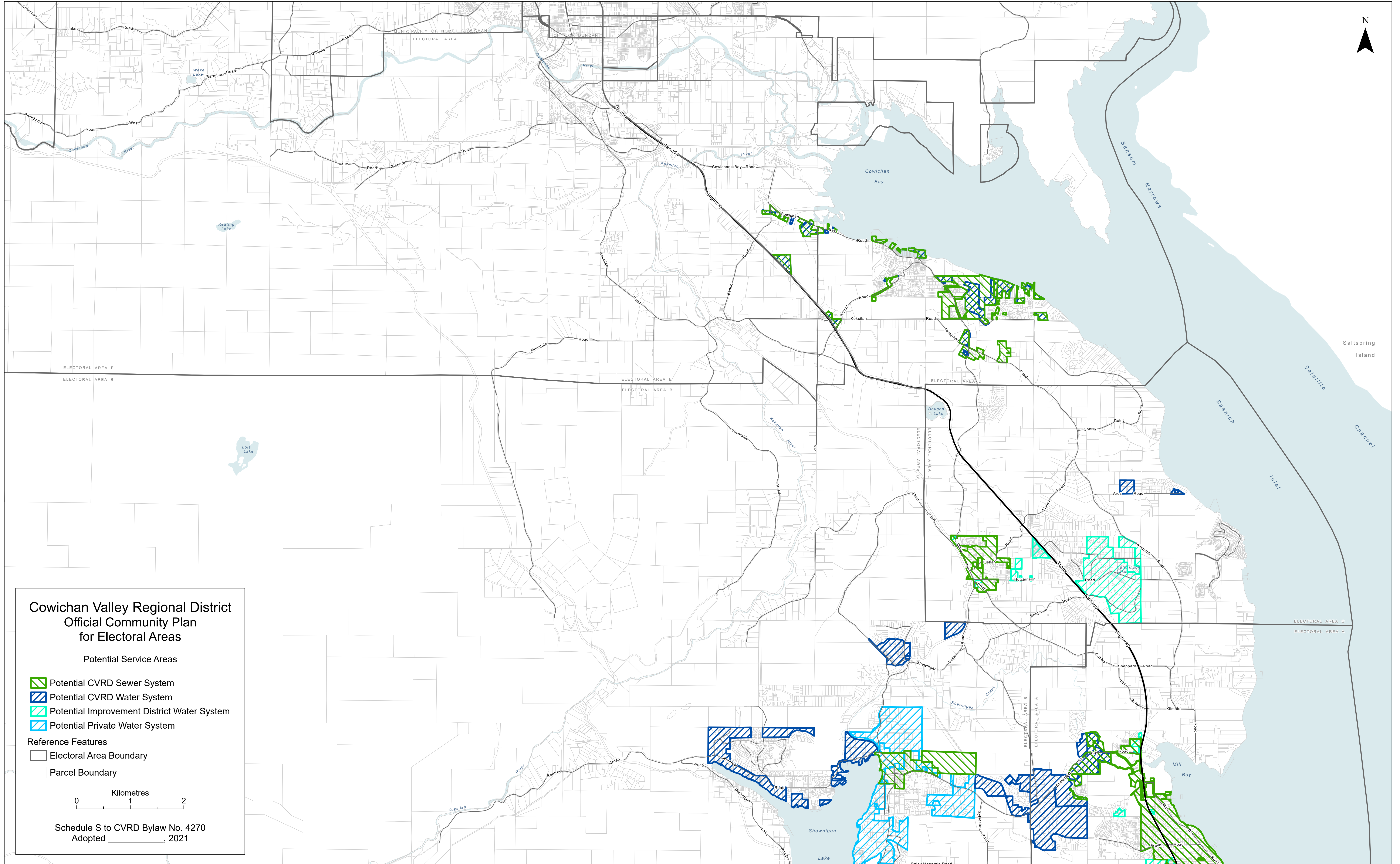




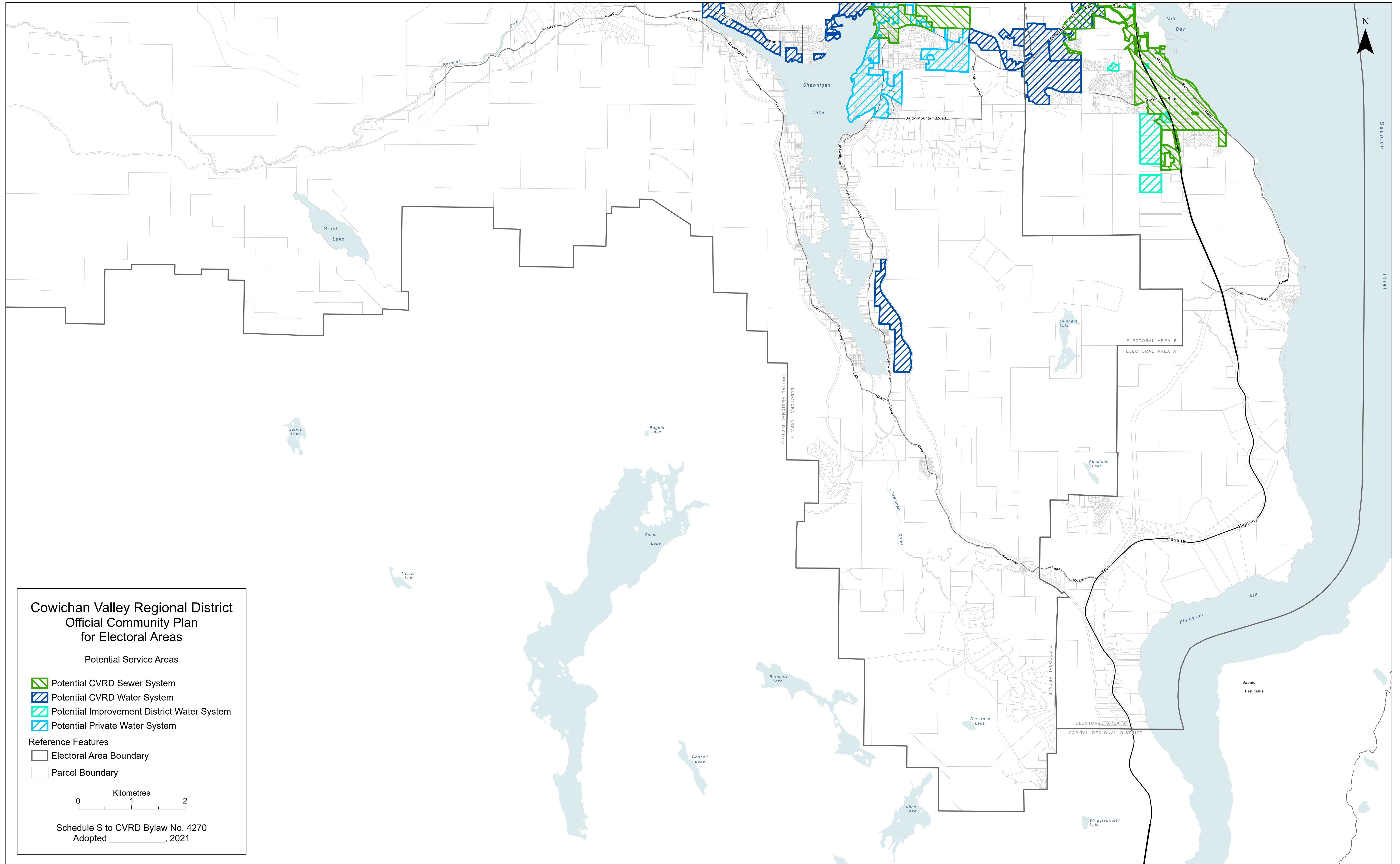




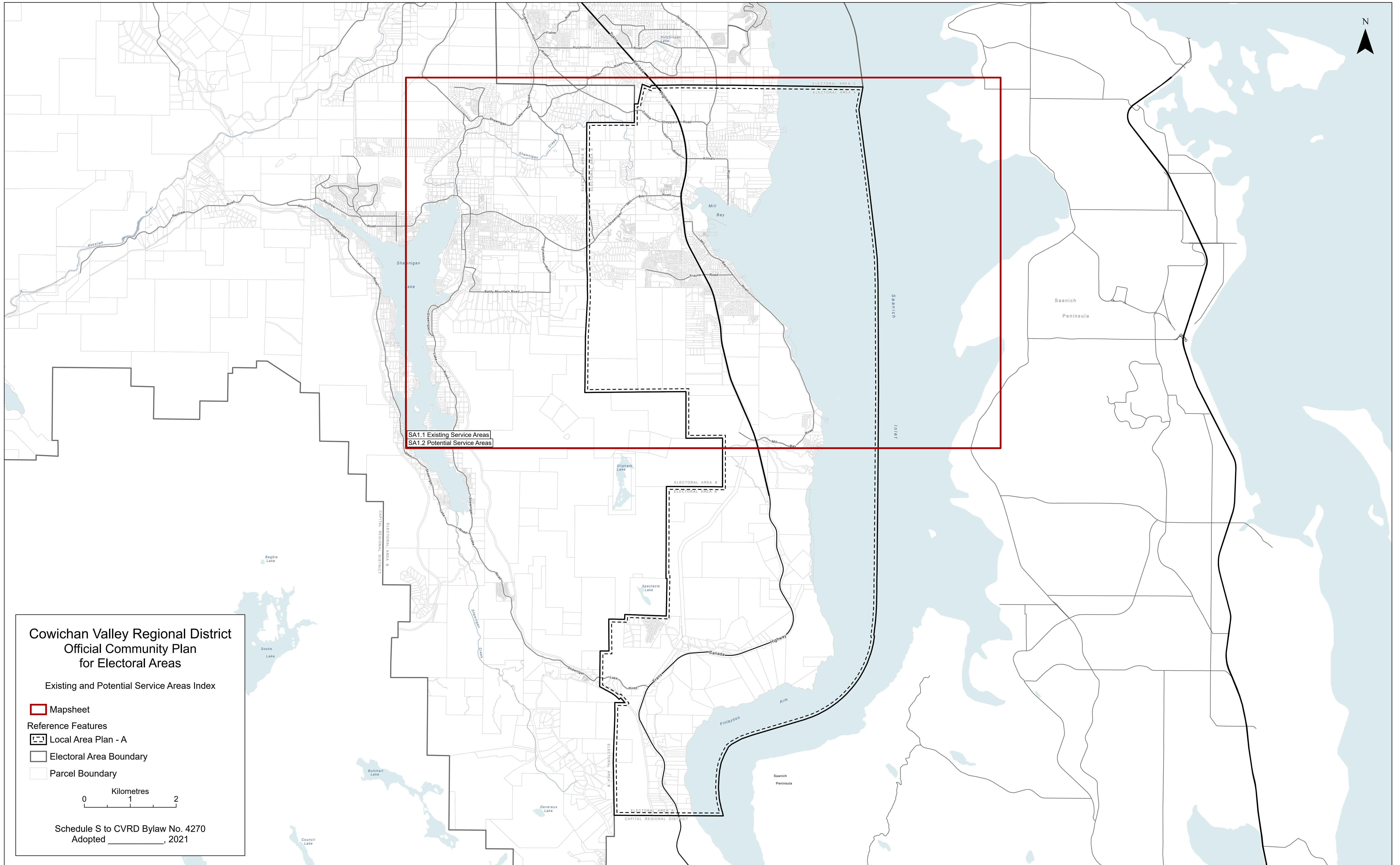
S1.7 Potential Service Areas Central - Regional



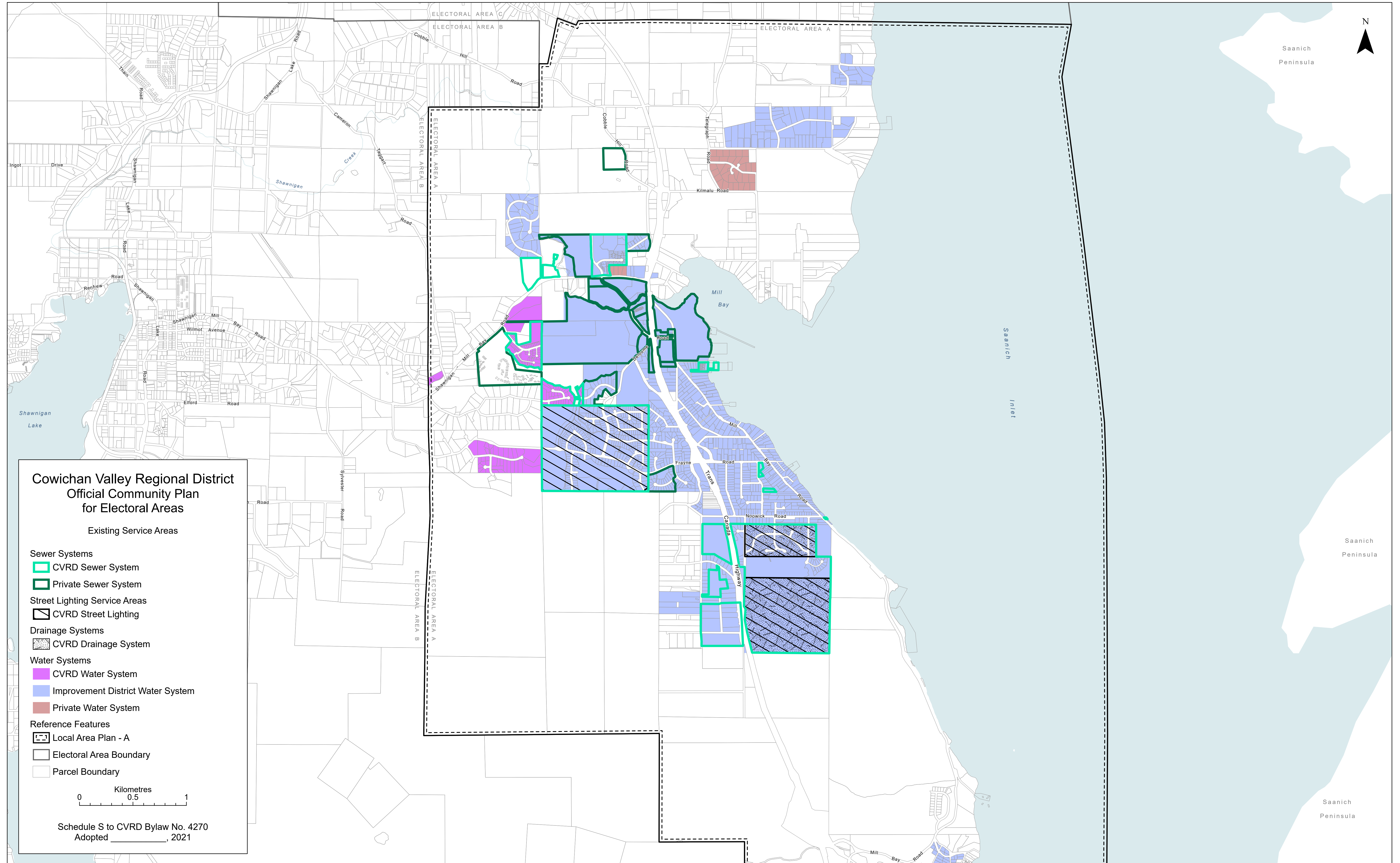




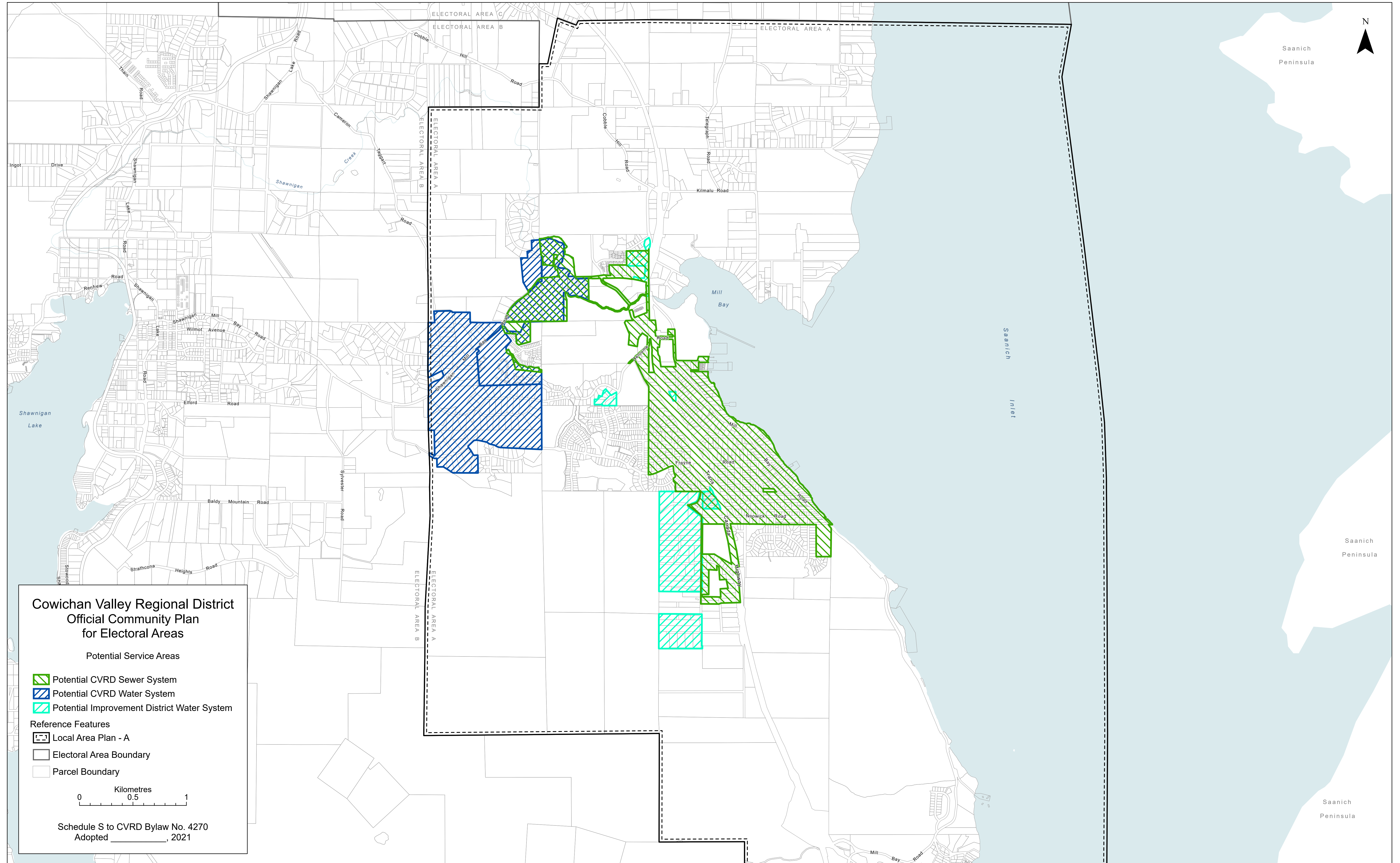




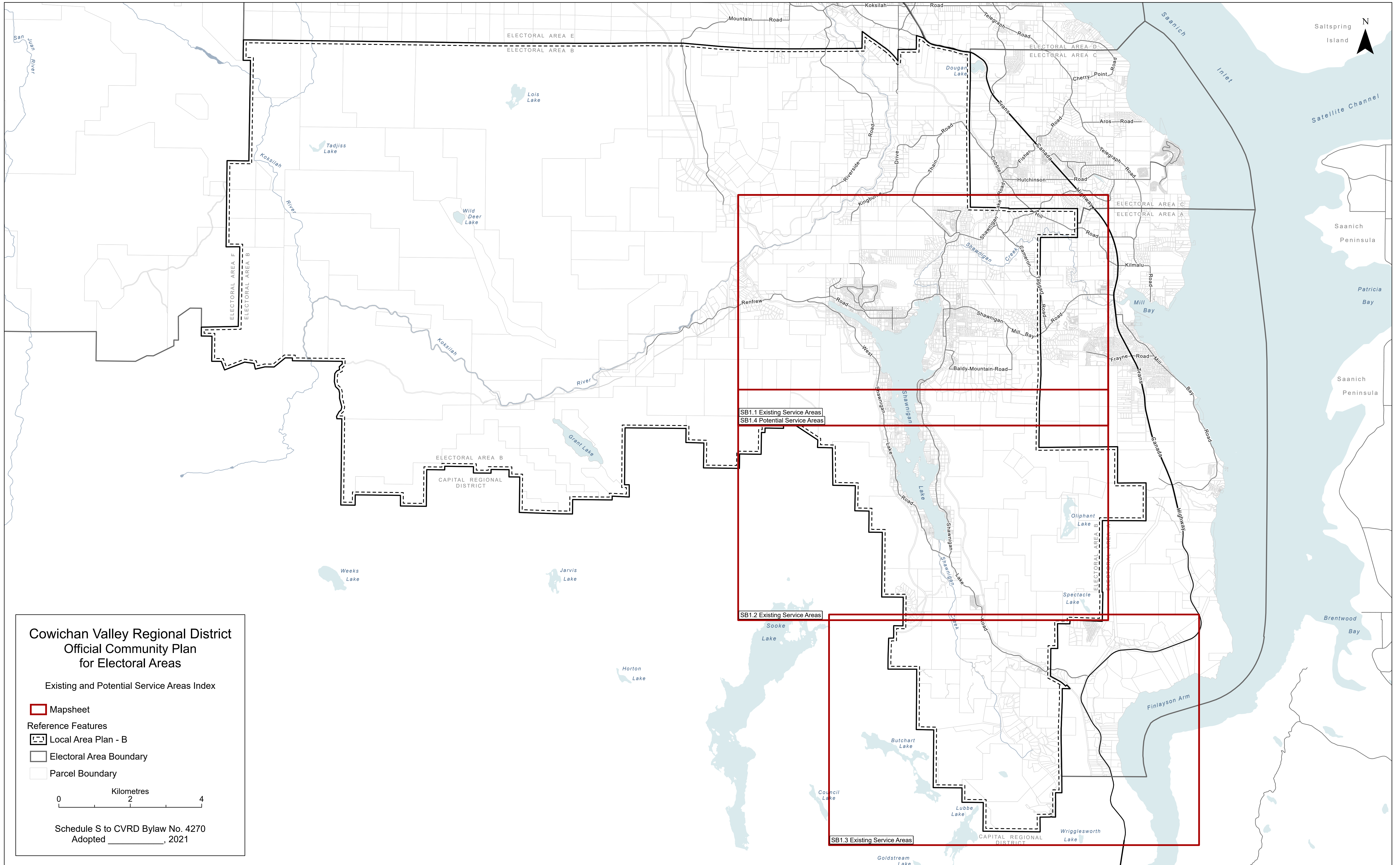




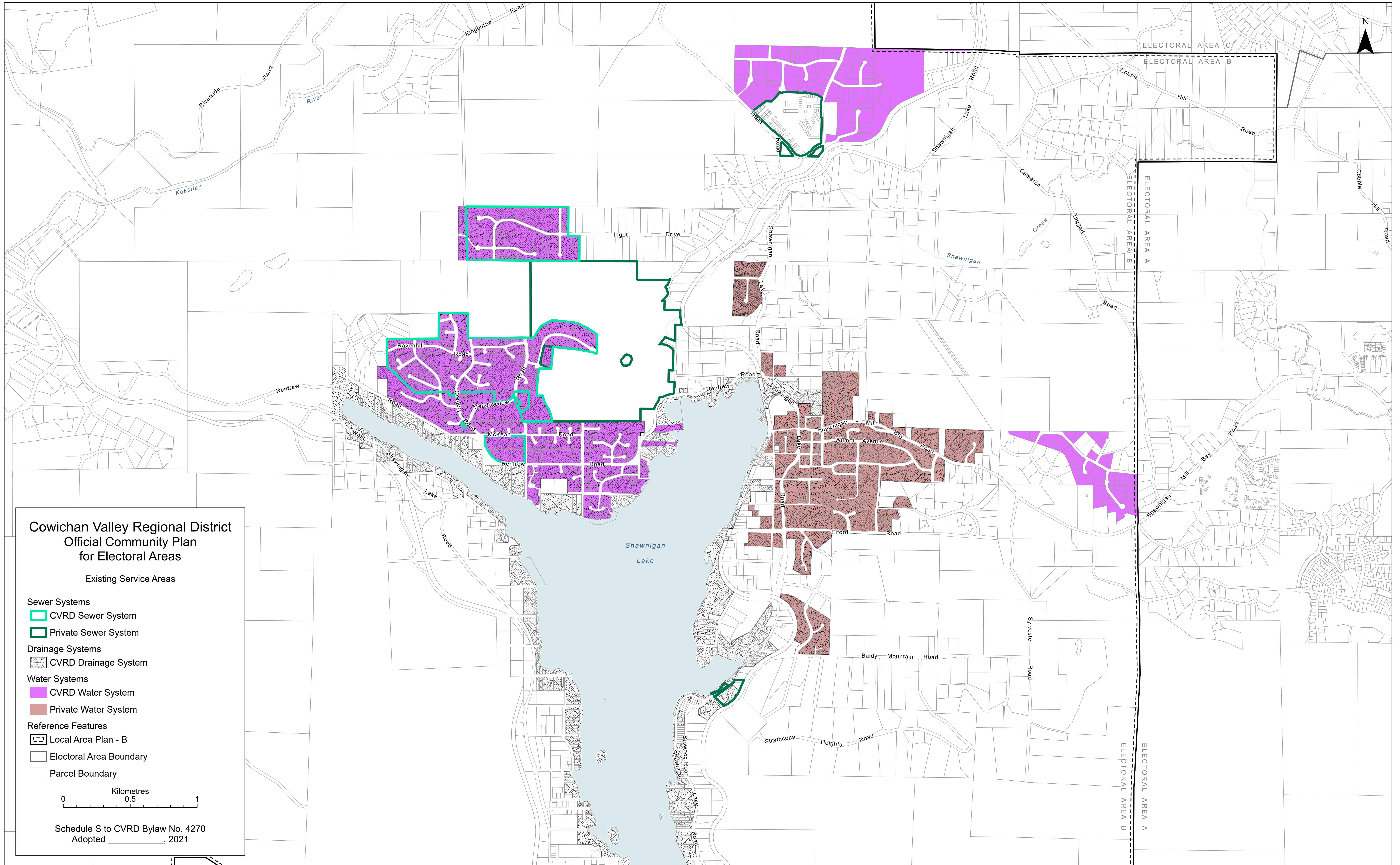




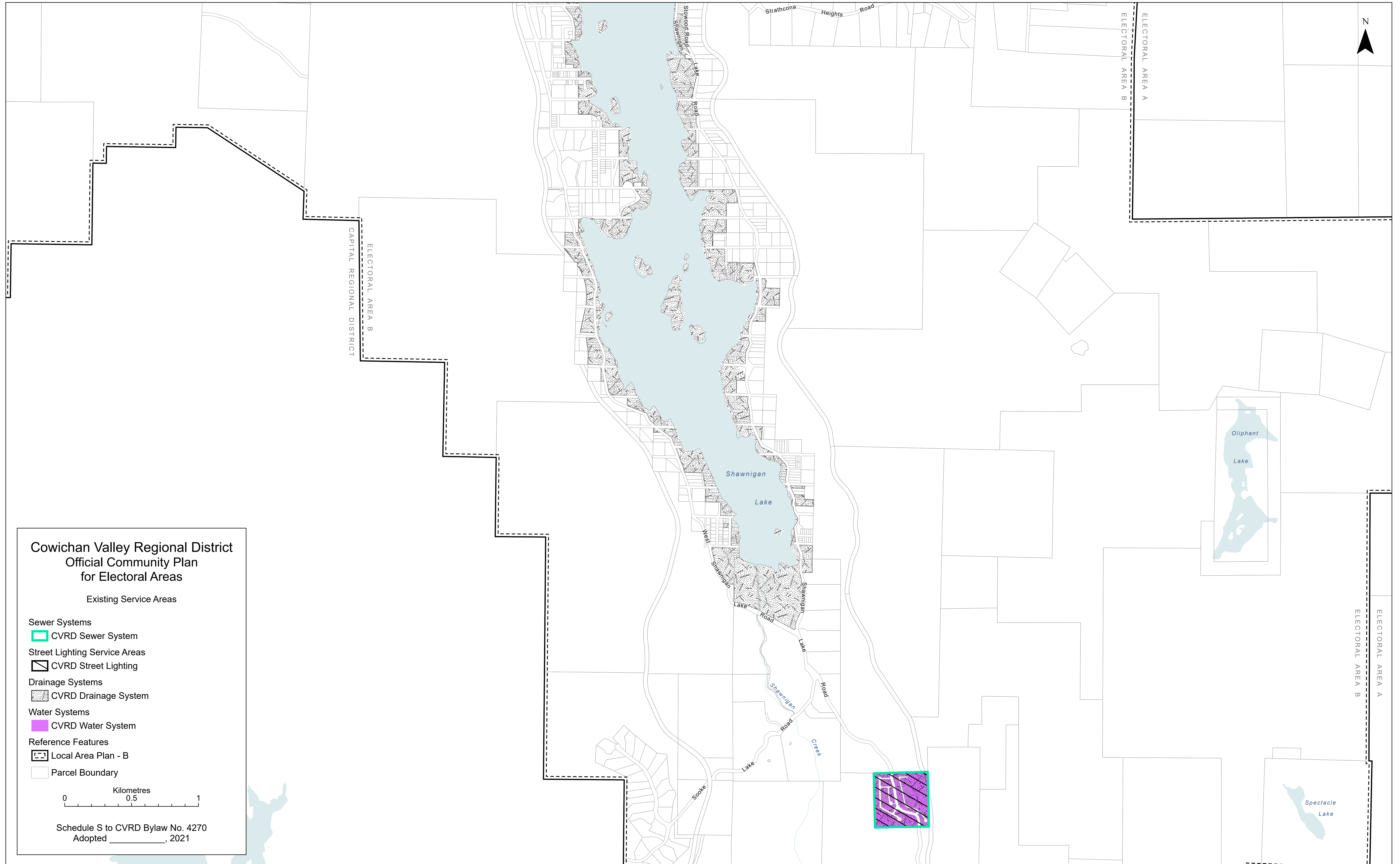




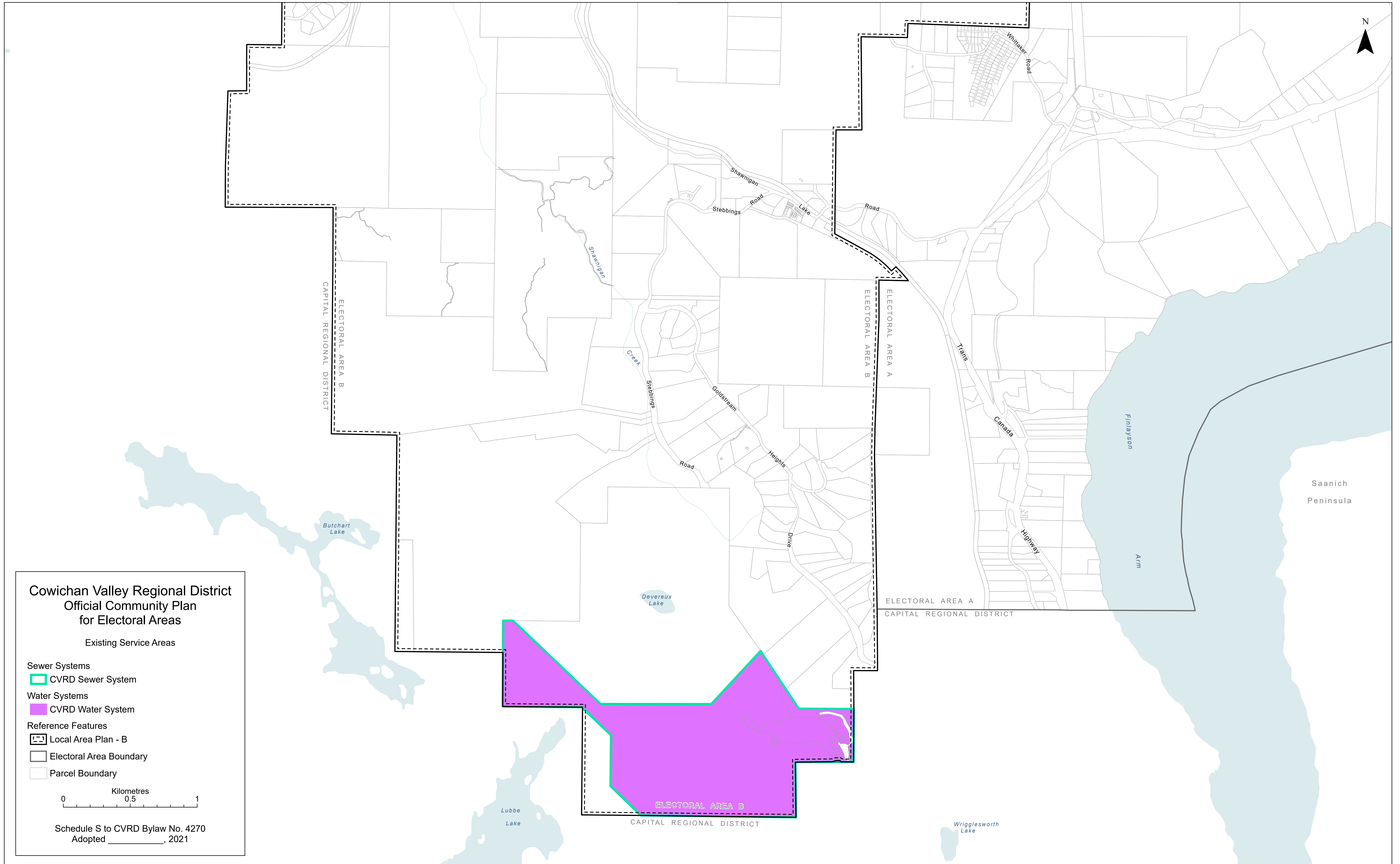




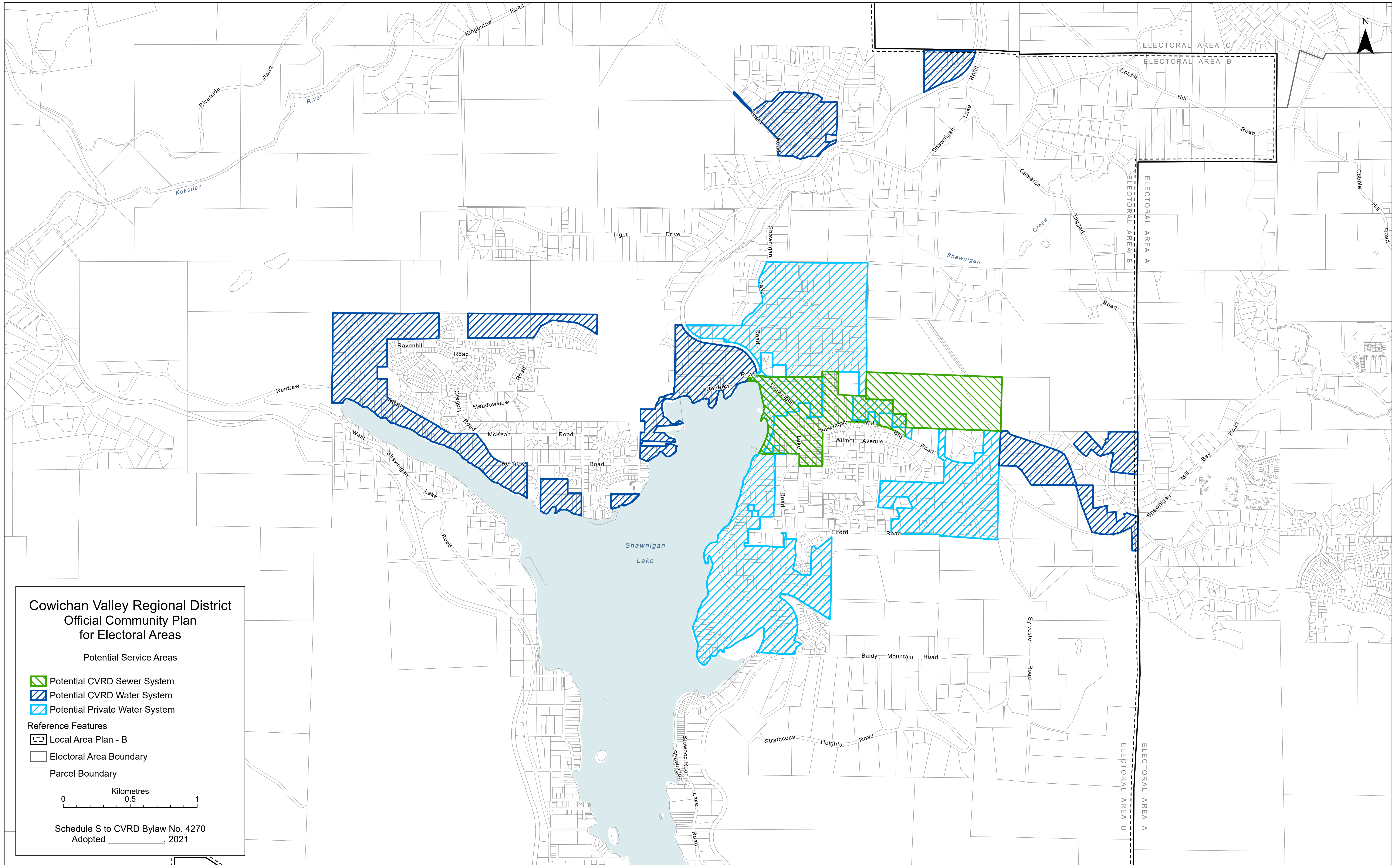




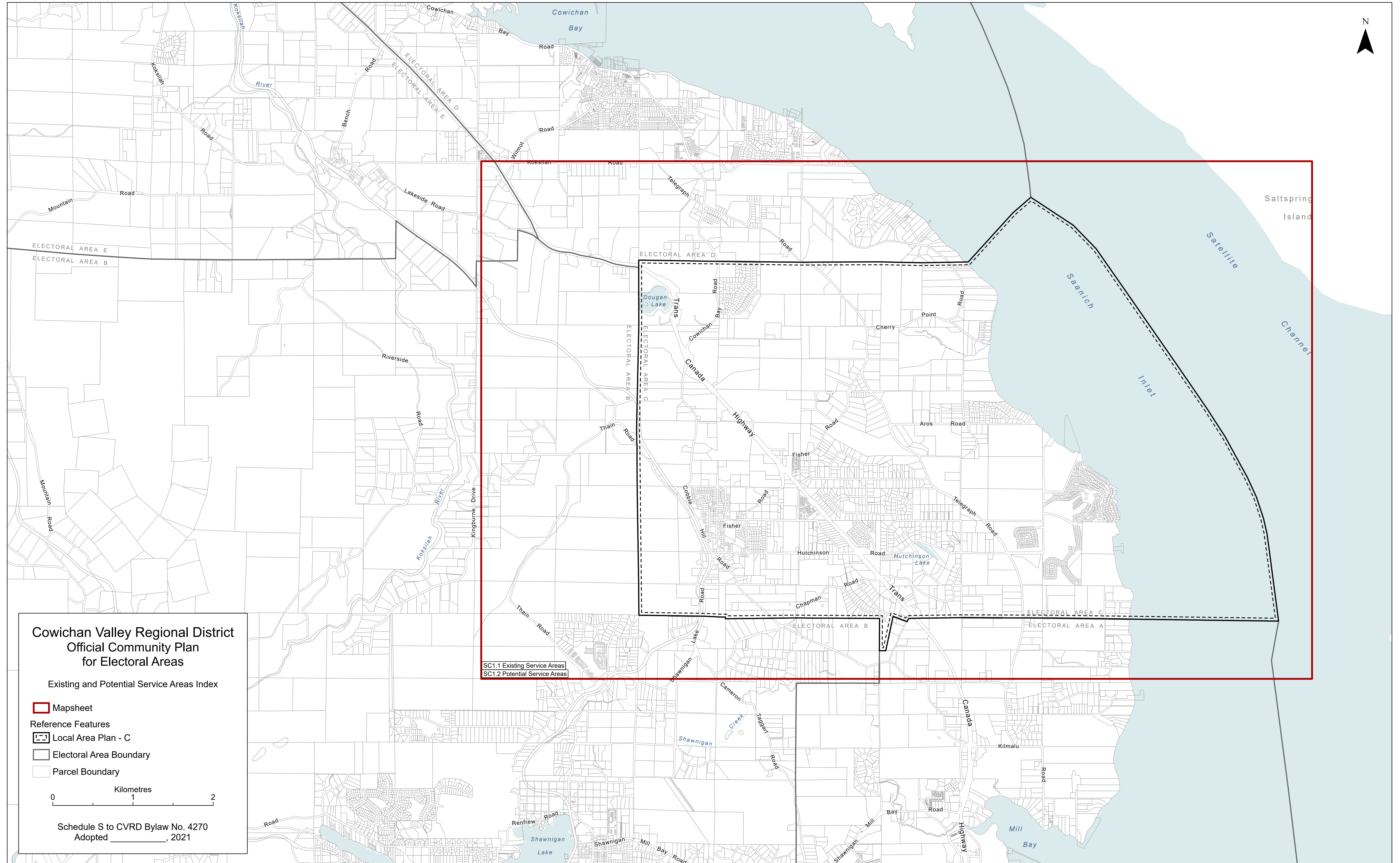












**Cowichan Valley Regional District  
Official Community Plan  
for Electoral Areas**

Existing and Potential Service Areas Index

- Mapsheet

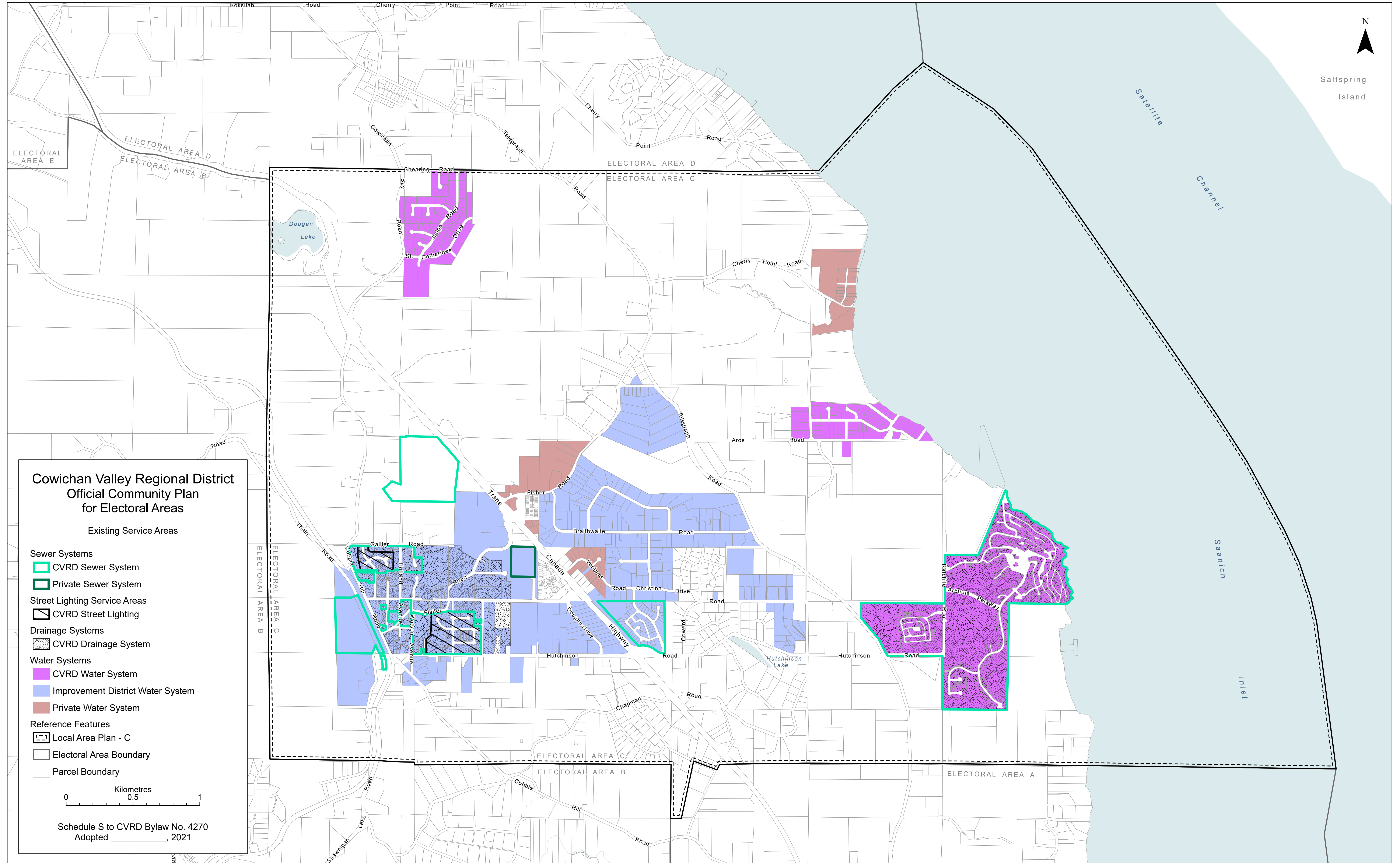
Reference Features

- Local Area Plan - C
- Electoral Area Boundary
- Parcel Boundary

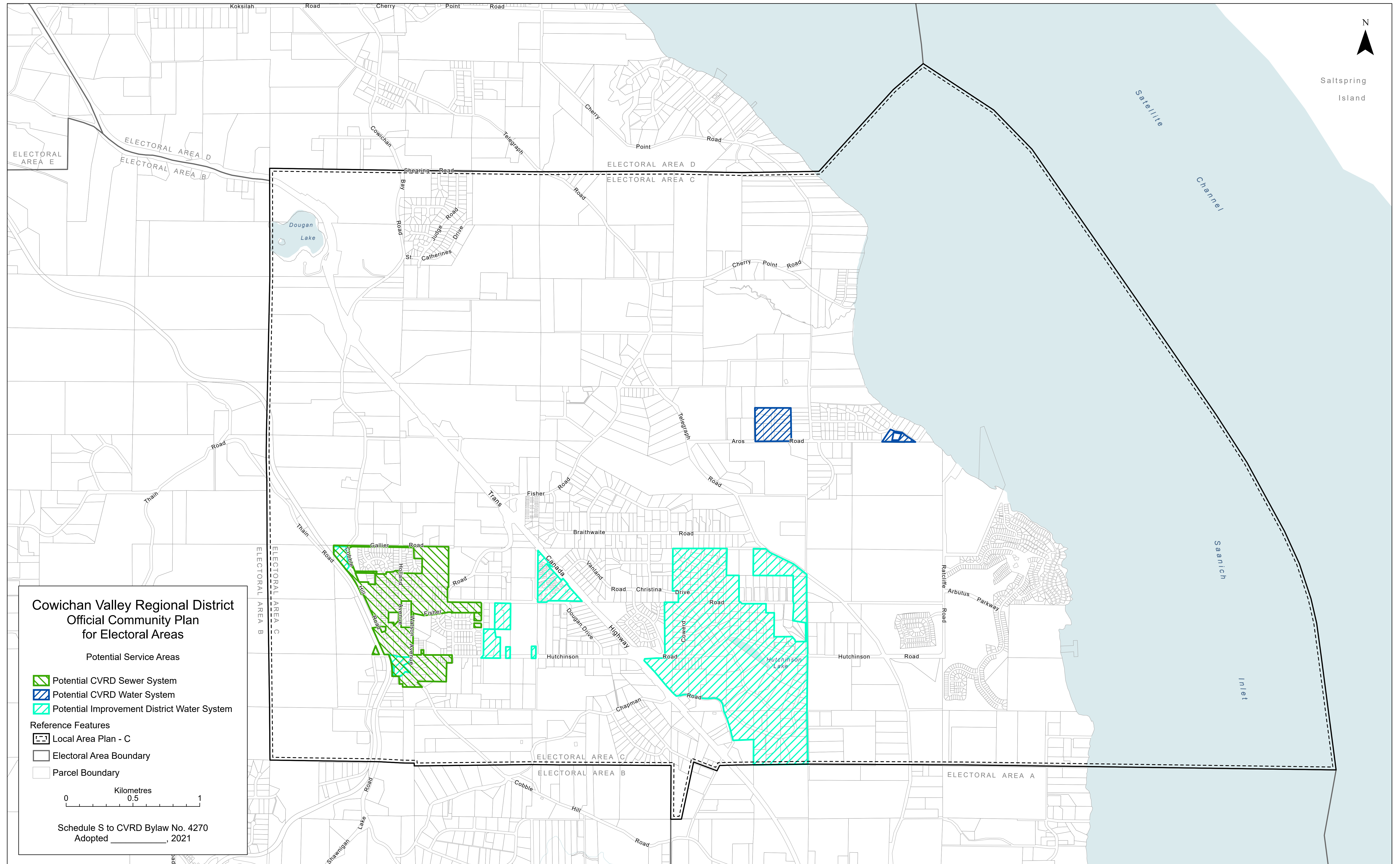
0      1      2  
Kilometres

Schedule S to CVRD Bylaw No. 4270  
Adopted \_\_\_\_\_, 2021

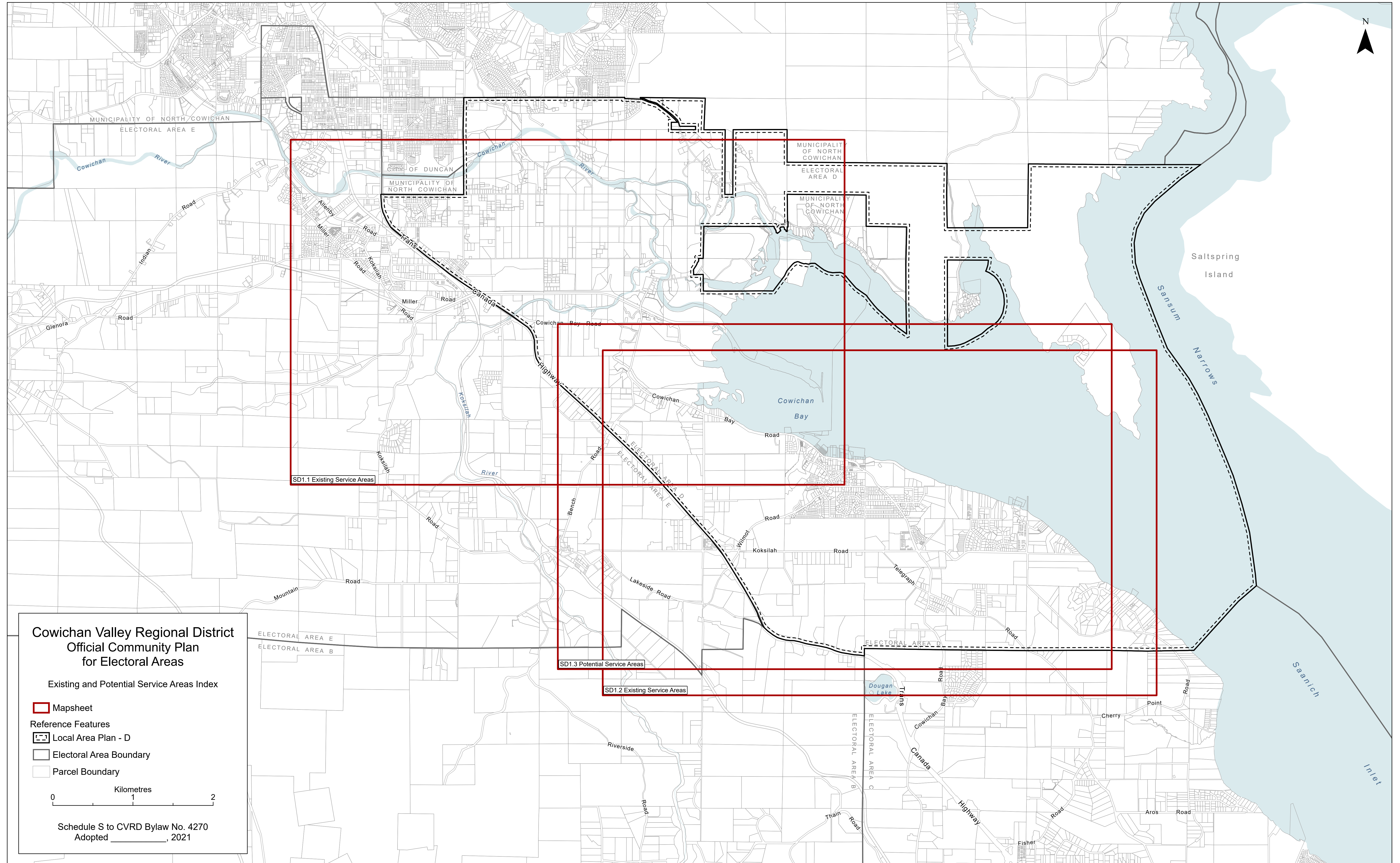




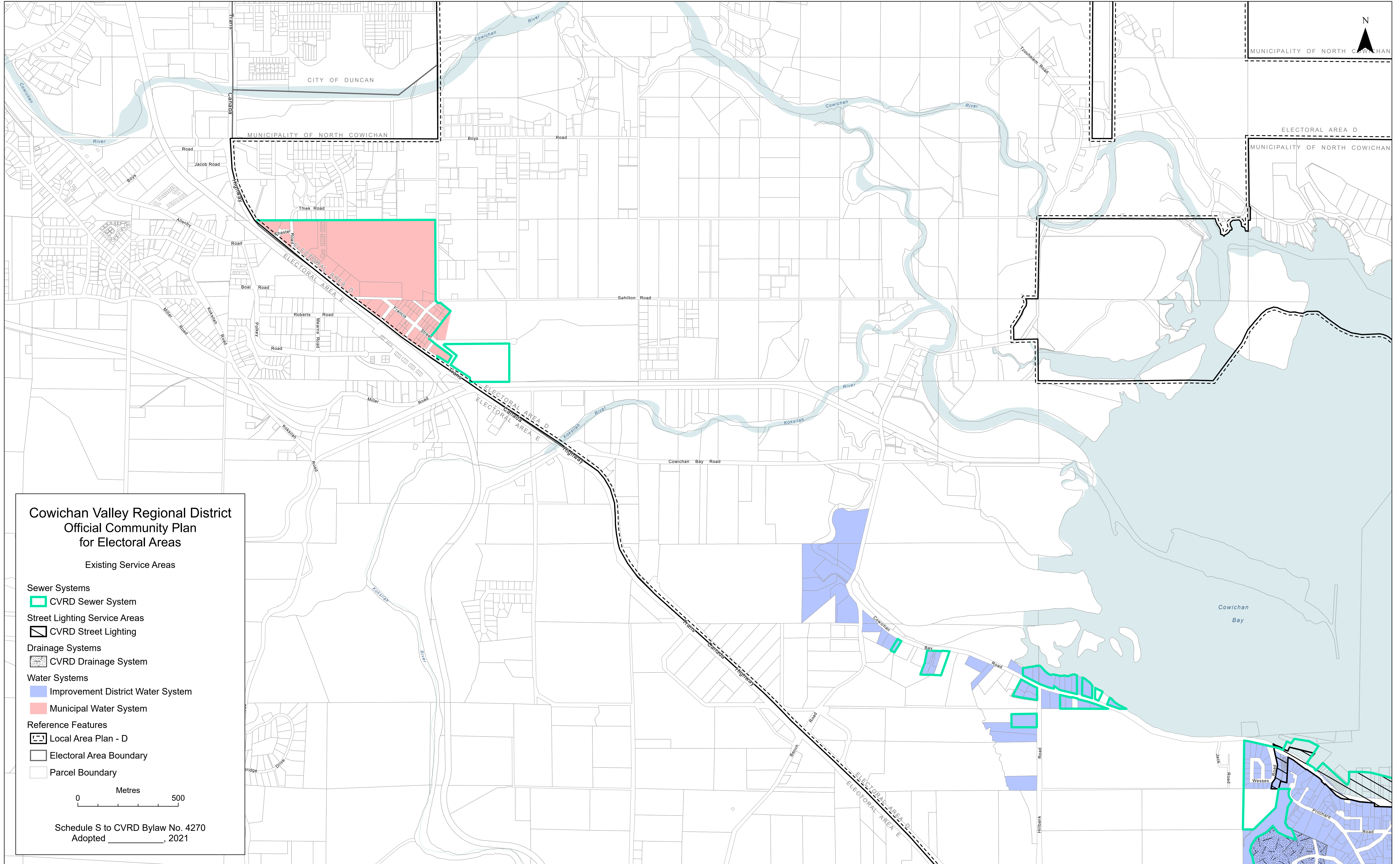




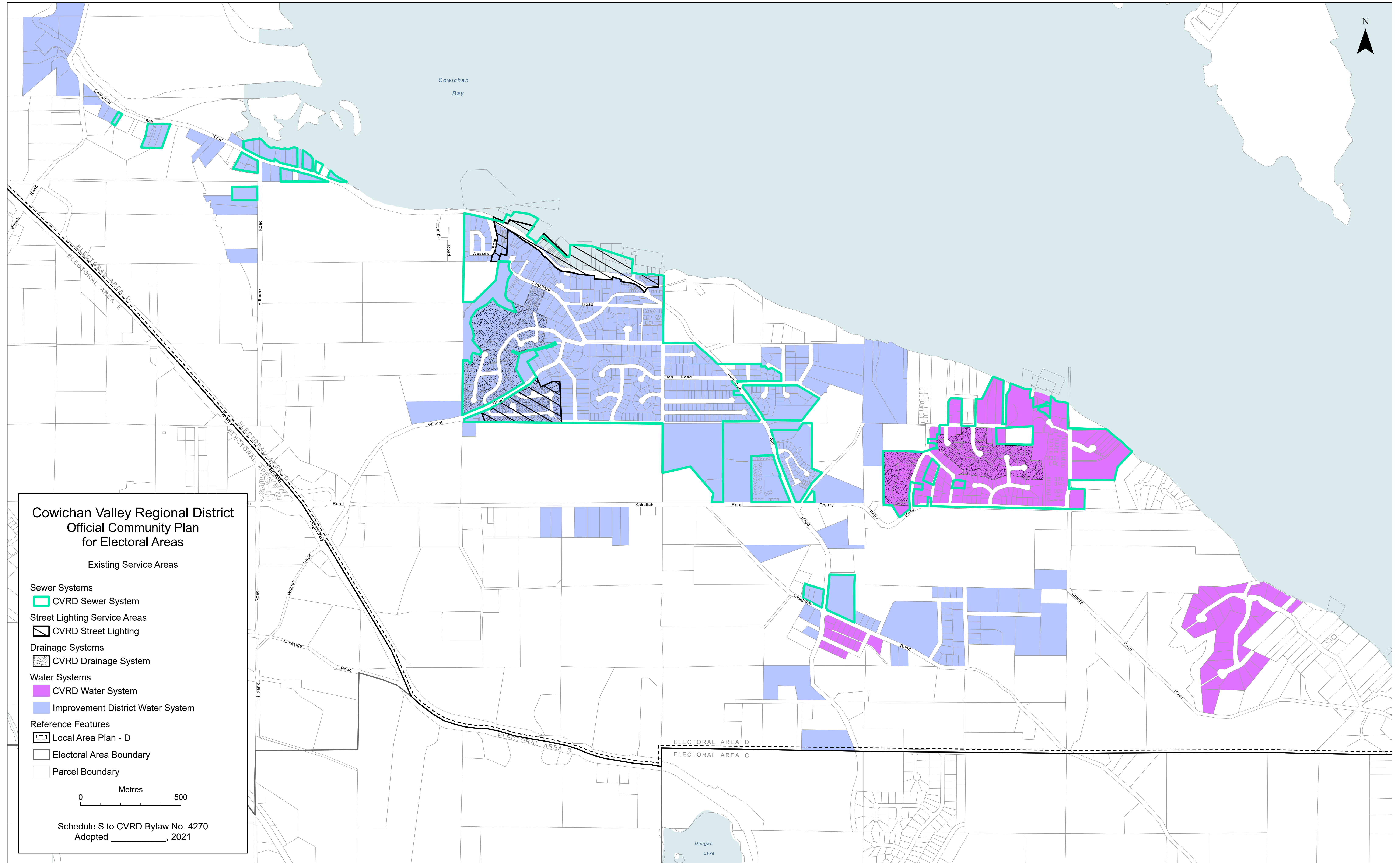




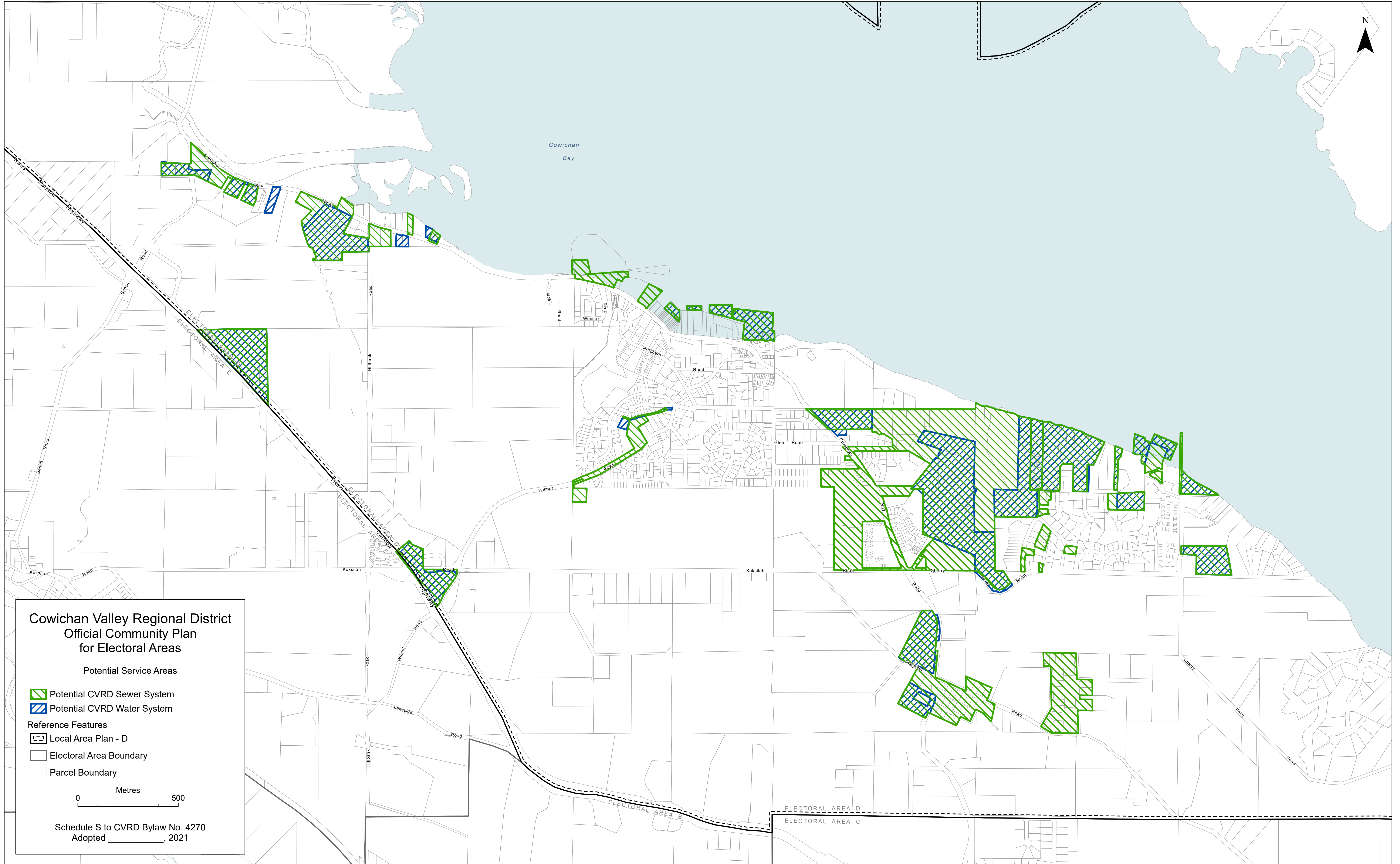




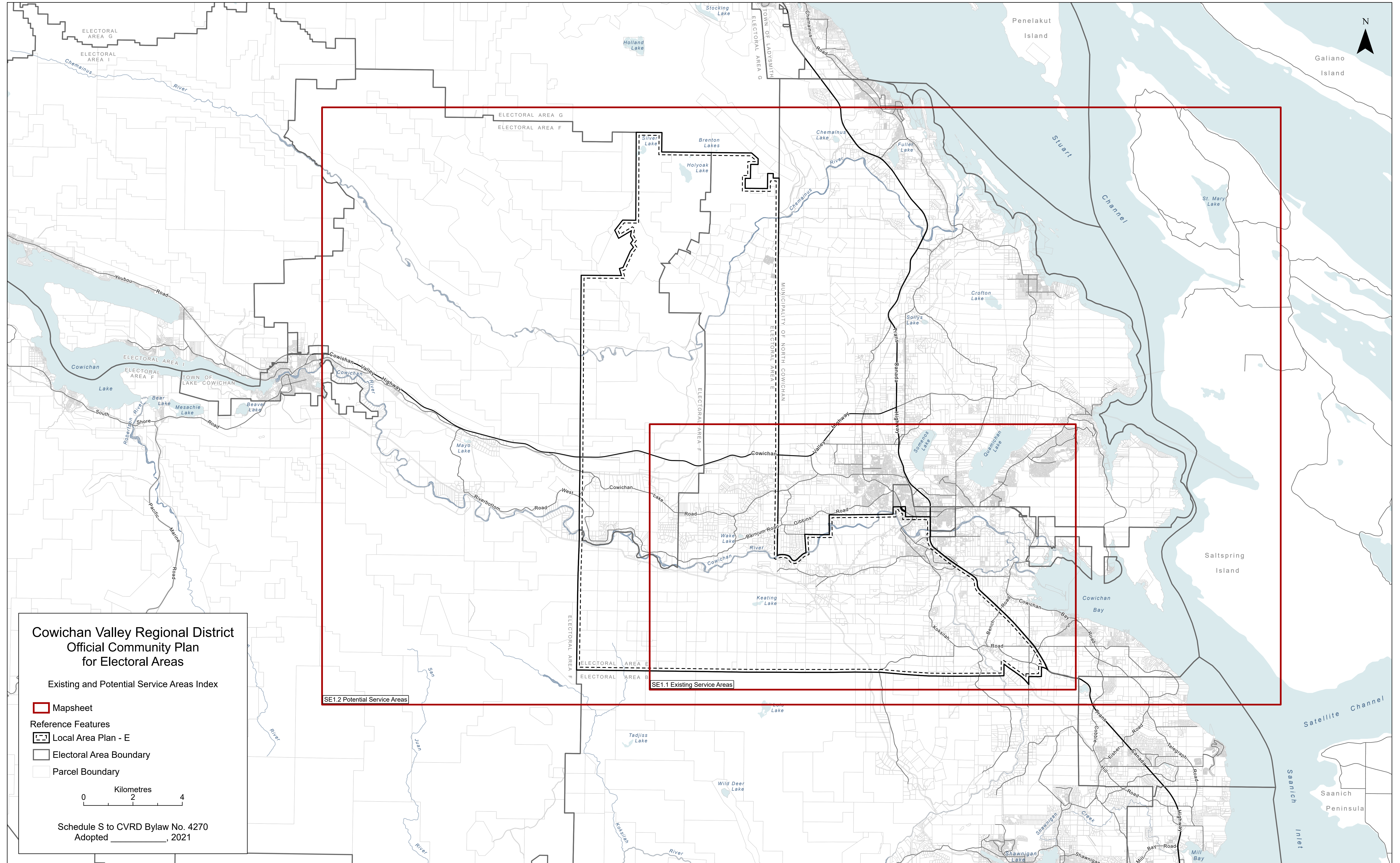












**Cowichan Valley Regional District  
Official Community Plan  
for Electoral Areas**

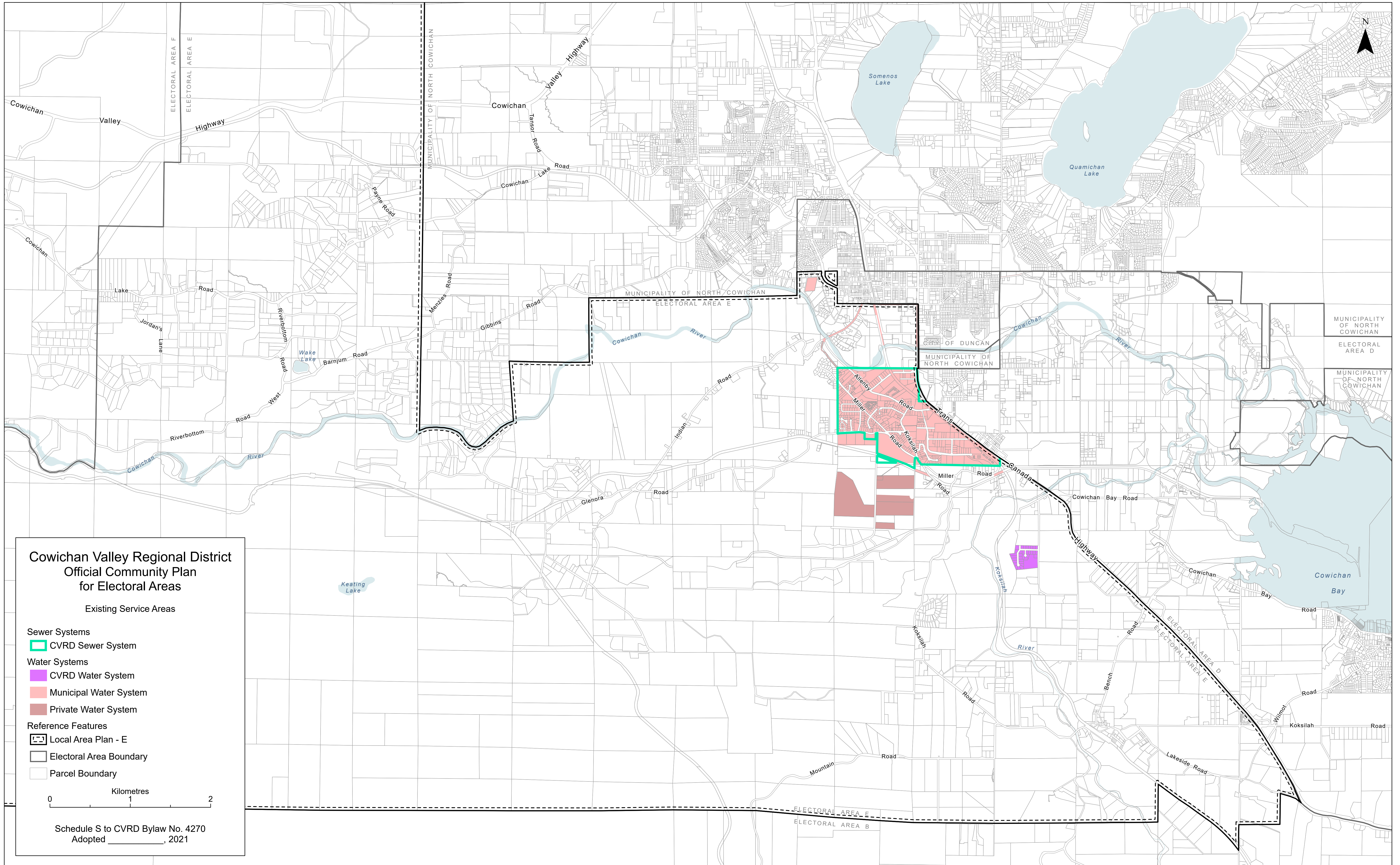
Existing and Potential Service Areas Index

- Mapsheet
- Reference Features**
- Local Area Plan - E
- Electoral Area Boundary
- Parcel Boundary

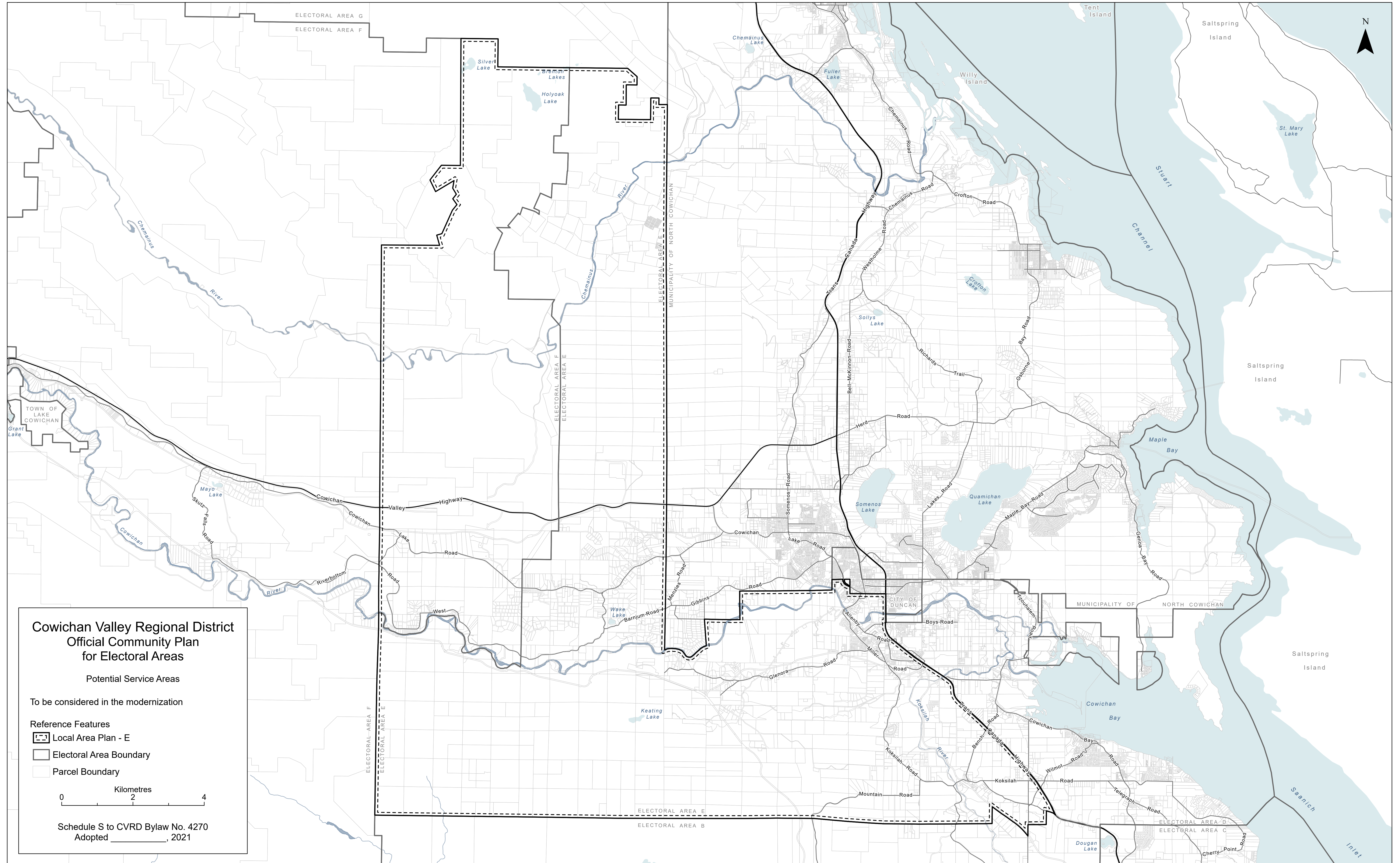
0      2      4  
Kilometres

Schedule S to CVRD Bylaw No. 4270  
Adopted \_\_\_\_\_, 2021

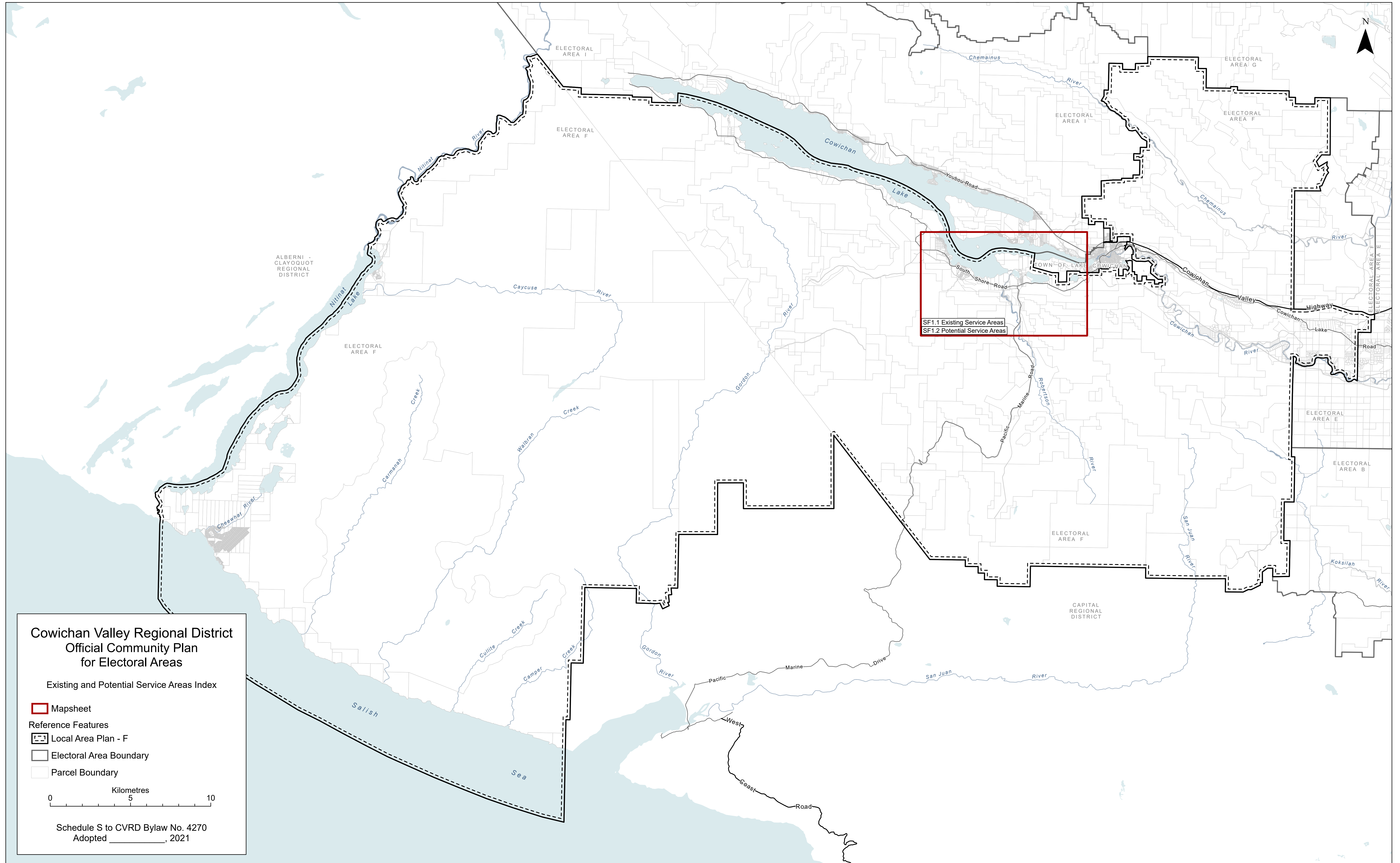




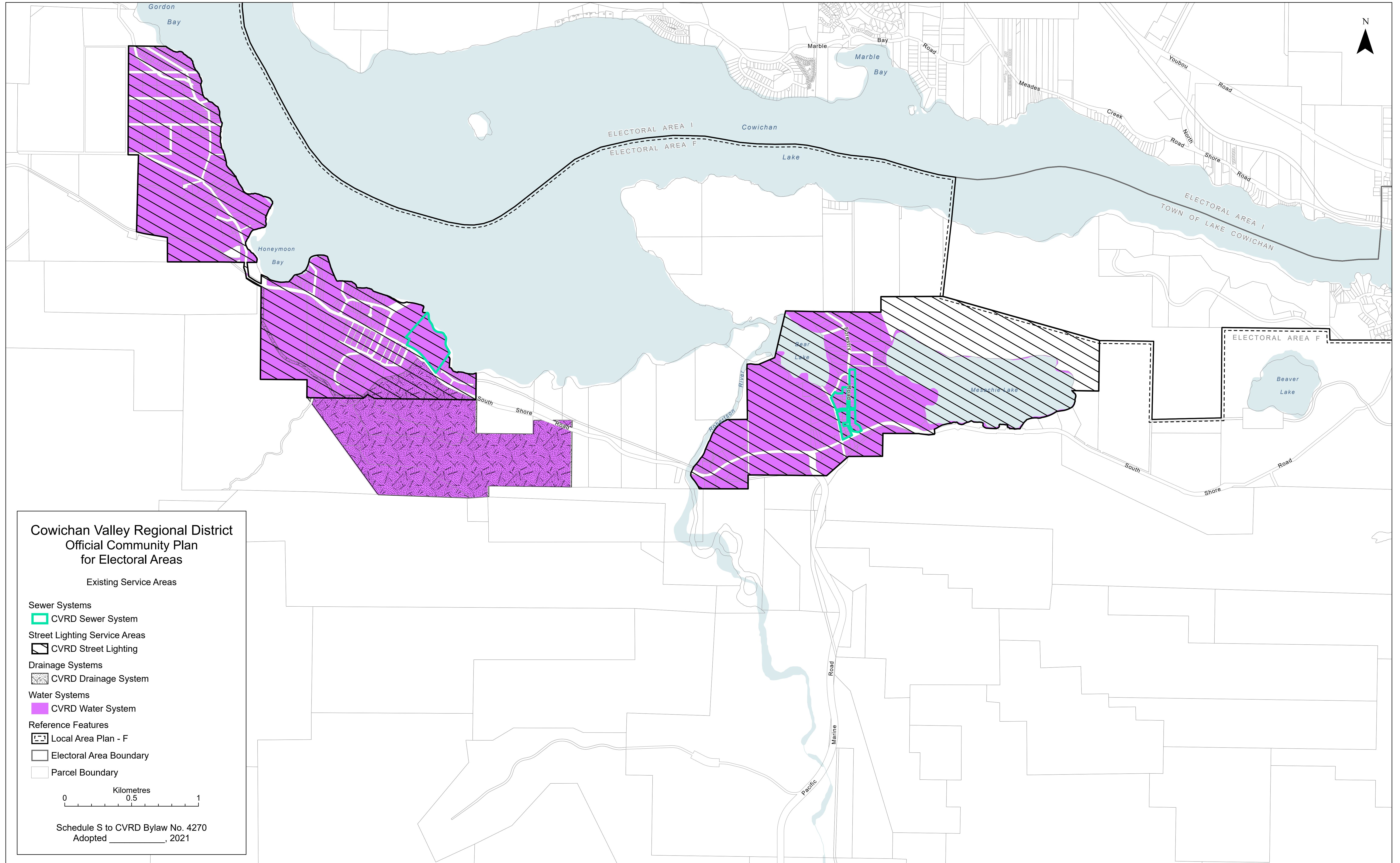




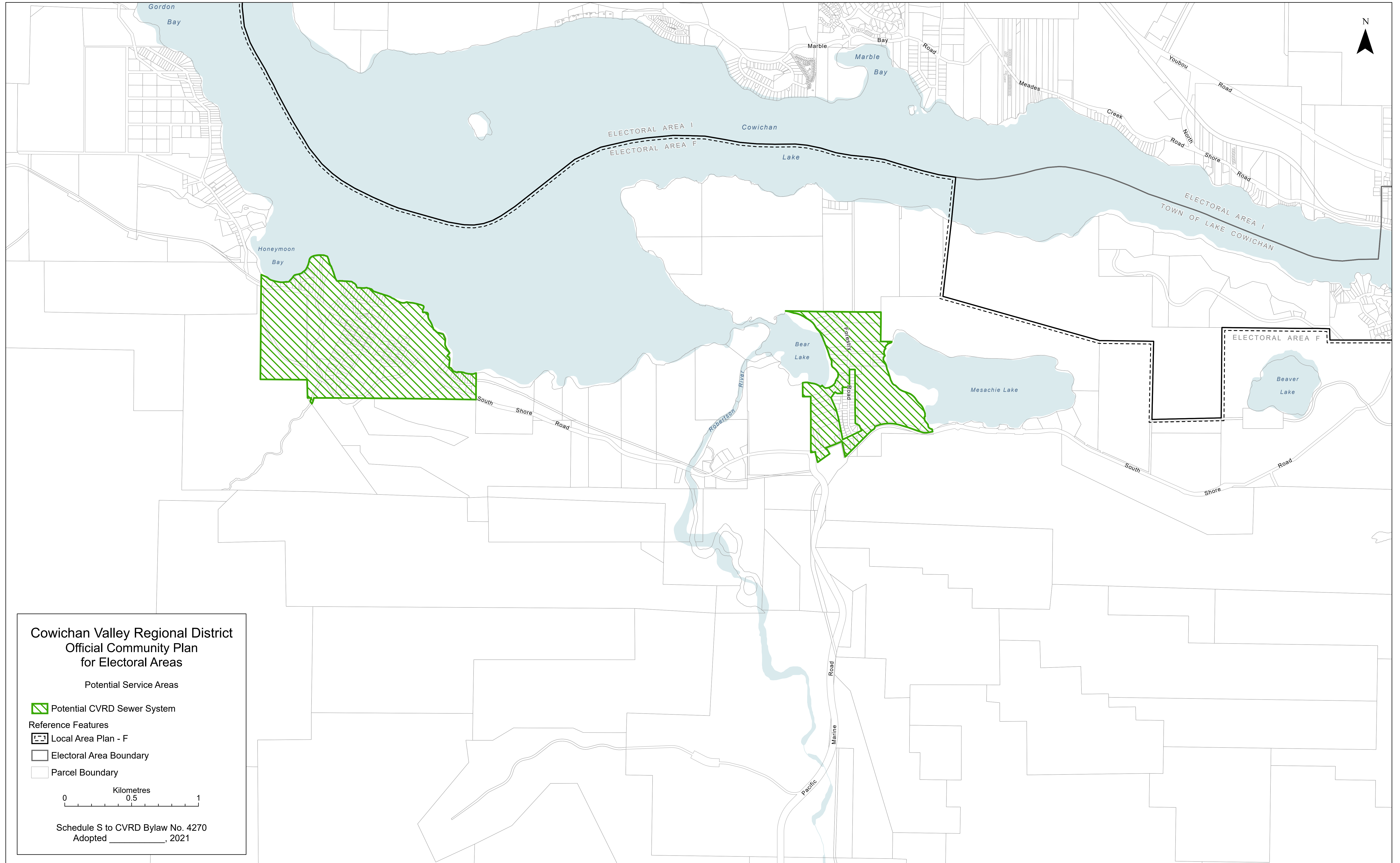




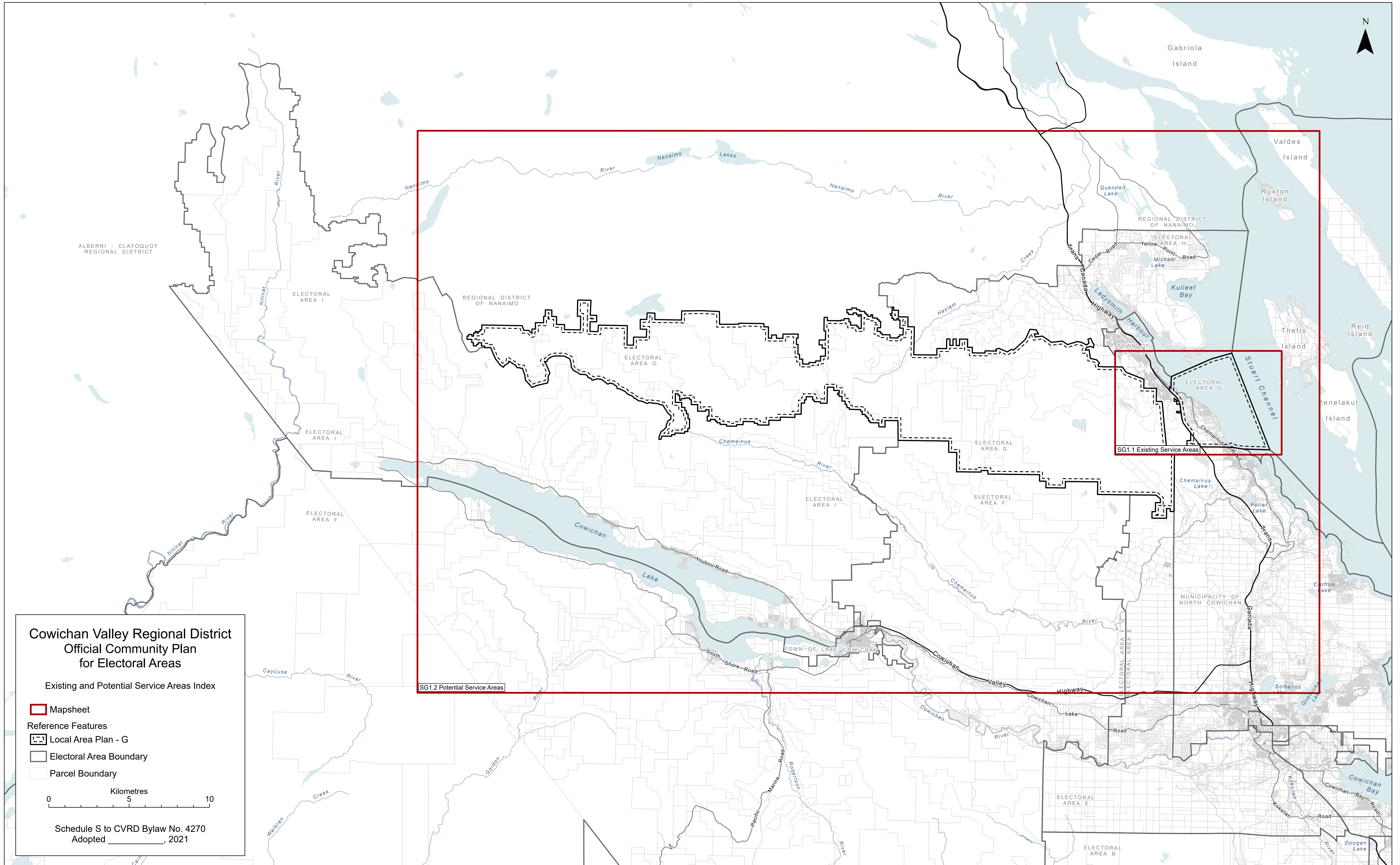












**Cowichan Valley Regional District  
Official Community Plan  
for Electoral Areas**

Existing and Potential Service Areas Index

- Mapsheet
- Reference Features**
- Local Area Plan - G
- Electoral Area Boundary
- Parcel Boundary

0      5      10  
Kilometres

Schedule S to CVRD Bylaw No. 4270  
Adopted \_\_\_\_\_, 2021



