

SCHEDULE L – LAND USE DESIGNATIONS MAPS

CVRD Bylaw No. 4270

Cowichan Valley Regional District Official Community Plan for the Electoral Areas, 2021

Adopted October 13, 2021

Amended up to and including Bylaw No. 4333

Consolidated for Convenience Only

Please check with the Land Use Services Department (250.746.2620) for current information on this Bylaw

AMENDING BYLAWS (Map Amendments)

NOTE: CVRD Land Use Services Department staff have made every effort to provide the most up-to-date version of this consolidated bylaw and the associated maps. Nevertheless, this document may be somewhat out of date, particularly if there are amendments underway. Persons using this consolidated bylaw text and the maps should not rely on them for legal purposes or to make important decisions.

4393	10705 Chemainus Road	adopted Nov 10, 2021
4425	Sandy Beach Road	adopted Jul 13, 2022
4333	Ebadora Lane	adopted Jun 28, 2023

Table of Contents

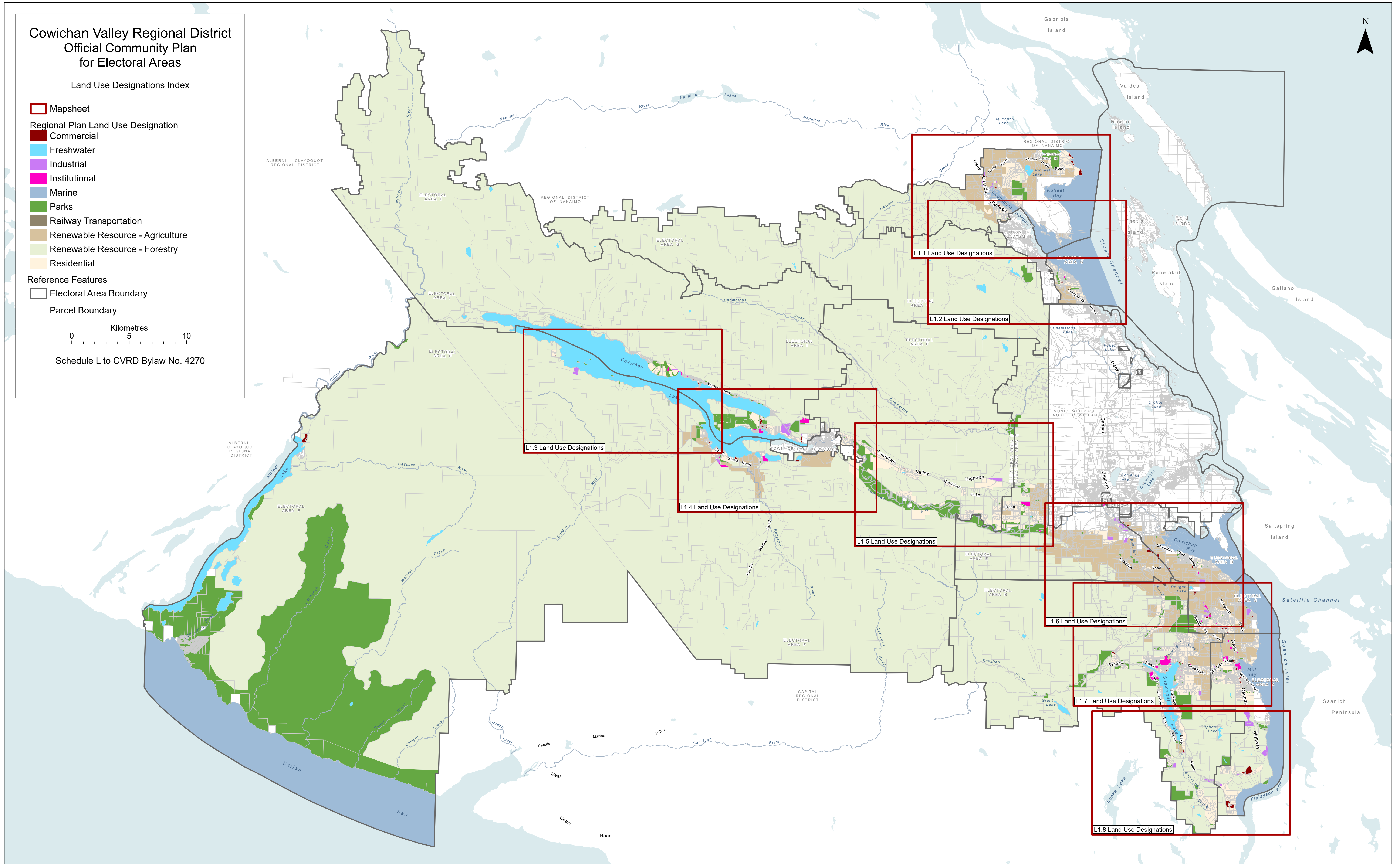
Introduction	4
L1 Land Use Designations Index – Regional (excluding the Gulf Islands)	5
L1.1 Land Use Designations North 1 – Regional	6
L1.2 Land Use Designations North 2 – Regional (excluding the Gulf Islands)	7
L1.3 Land Use Designations West 1 – Regional	8
L1.4 Land Use Designations West 2 – Regional	9
L1.5 Land Use Designations Central 1 – Regional	10
L1.6 Land Use Designations Central 2 – Regional	11
L1.7 Land Use Designations South 1 – Regional	12
L1.8 Land Use Designations South 2 – Regional	13
LA1 Land Use Designations Index – Area A	14
LA1.1 Land Use Designation North – Area A	15
LA1.2 Land Use Designations South – Area A	16
LA1.3 Land Use Designations Mill Bay Village – Area A	17
LB1 Land Use Designations Index – Area B	18
LB1.1 Land Use Designations West – Area B	19
LB1.2 Land Use Designations North – Area B	20
LB1.3 Land Use Designations Central – Area B	21
LB1.4 Land Use Designations South – Area B	22
LB1.5 Land Use Designations Shawnigan Village – Area B	23
LC1 Land Use Designations Index – Area C	24
LC1.1 Land Use Designations Rural – Area C	25
LC1.2 Land Use Designations Cobble Hill Village – Area C	26
LD1 Land Use Designations Index – Area D	27
LD1.1 Land Use Designations Rural – Area D	28
LD1.2 Land Use Designations Koksilah Village – Area D	29
LD1.3 Land Use Designations Cowichan Bay Village – Area D	30
LD1.4 Land Use Designations Rural Village – Area D	31
LE1 Land Use Designations Index – Area E	32
LE1.1 Land Use Designations North – Area E	33
LE1.2 Land Use Designations West – Area E	34
LE1.3 Land Use Designations East – Area E	35
LF1 Land Use Designations Index – Area F	36

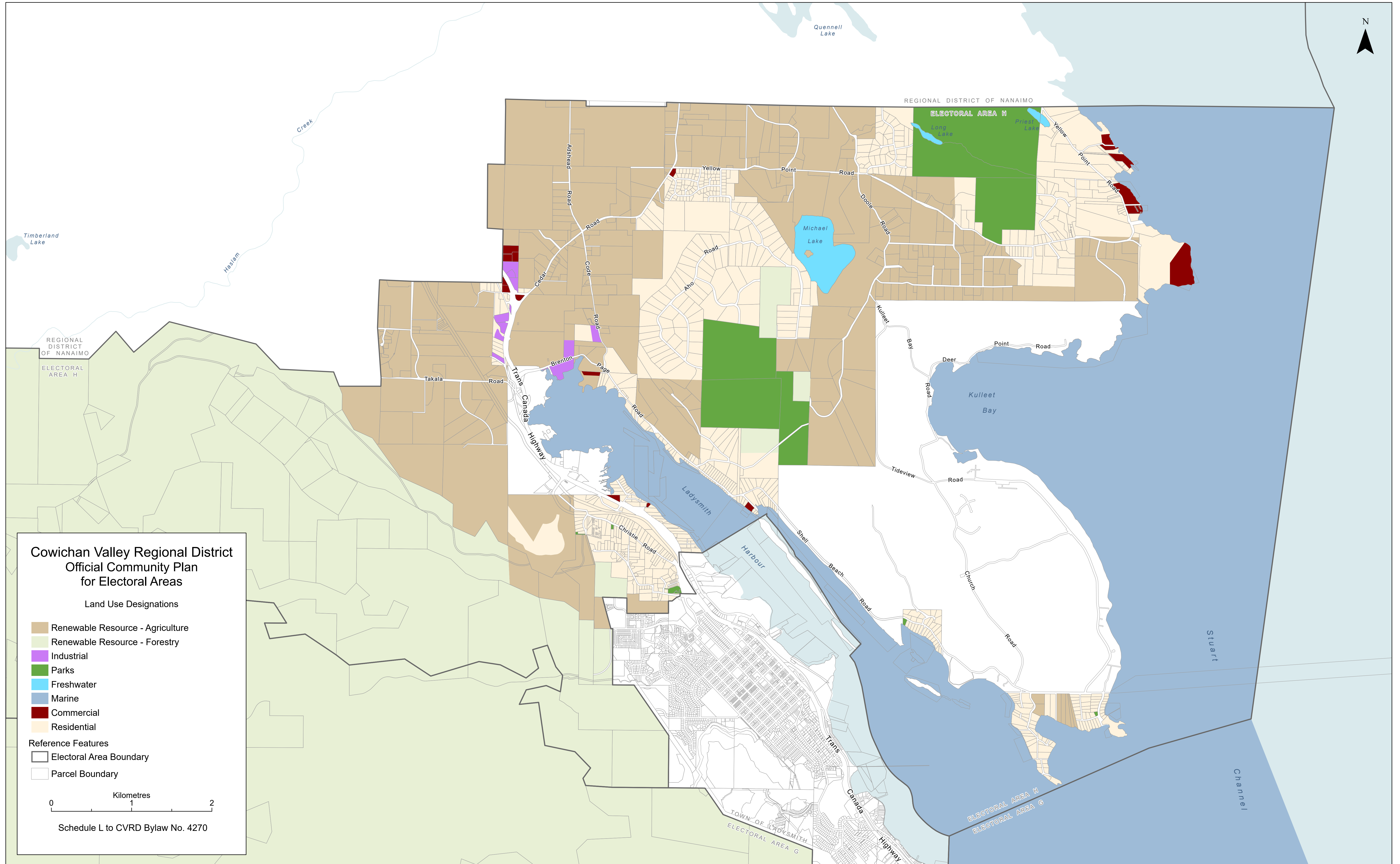
LF1.1 Land Use Designations West – Area F	37
LF1.2 Land Use Designations North – Area F	38
LF1.3 Land Use Designations Central – Area F	39
LF1.4 Land Use Designations East 1 – Area F	40
LF1.5 Land Use Designations East 2 – Area F	41
LF1.6 Land Use Designations East 3 – Area F	42
LF1.7 Land Use Designations Honeymoon Bay Village – Area F	43
LF1.8 Land Use Designations Mesachie Lake Village – Area F	44
LG1 Land Use Designations Index – Area G (excluding the Gulf Islands)	45
LG1.1 Land Use Designations West – Area G (excluding the Gulf Islands)	46
LG1.2 Land Use Designations Central – Area G (excluding the Gulf Islands)	47
LG1.3 Land Use Designations East – Area G (excluding the Gulf Islands)	48
LH1 Land Use Designations Index – Area H	49
LH1.1 Land Use Designations West – Area H	50
LH1.2 Land Use Designations East – Area H	51
LH1.3 Land Use Designations Central – Area H	52
LI1 Land Use Designations Index – Area I	53
LI1.1 Land Use Designations Rural – Area I	54
LI1.2 Land Use Designations Youbou Village West – Area I	55
LI1.3 Land Use Designations Youbou Village Central – Area I	56
LI1.4 Land Use Designations Youbou Village East – Area I	57

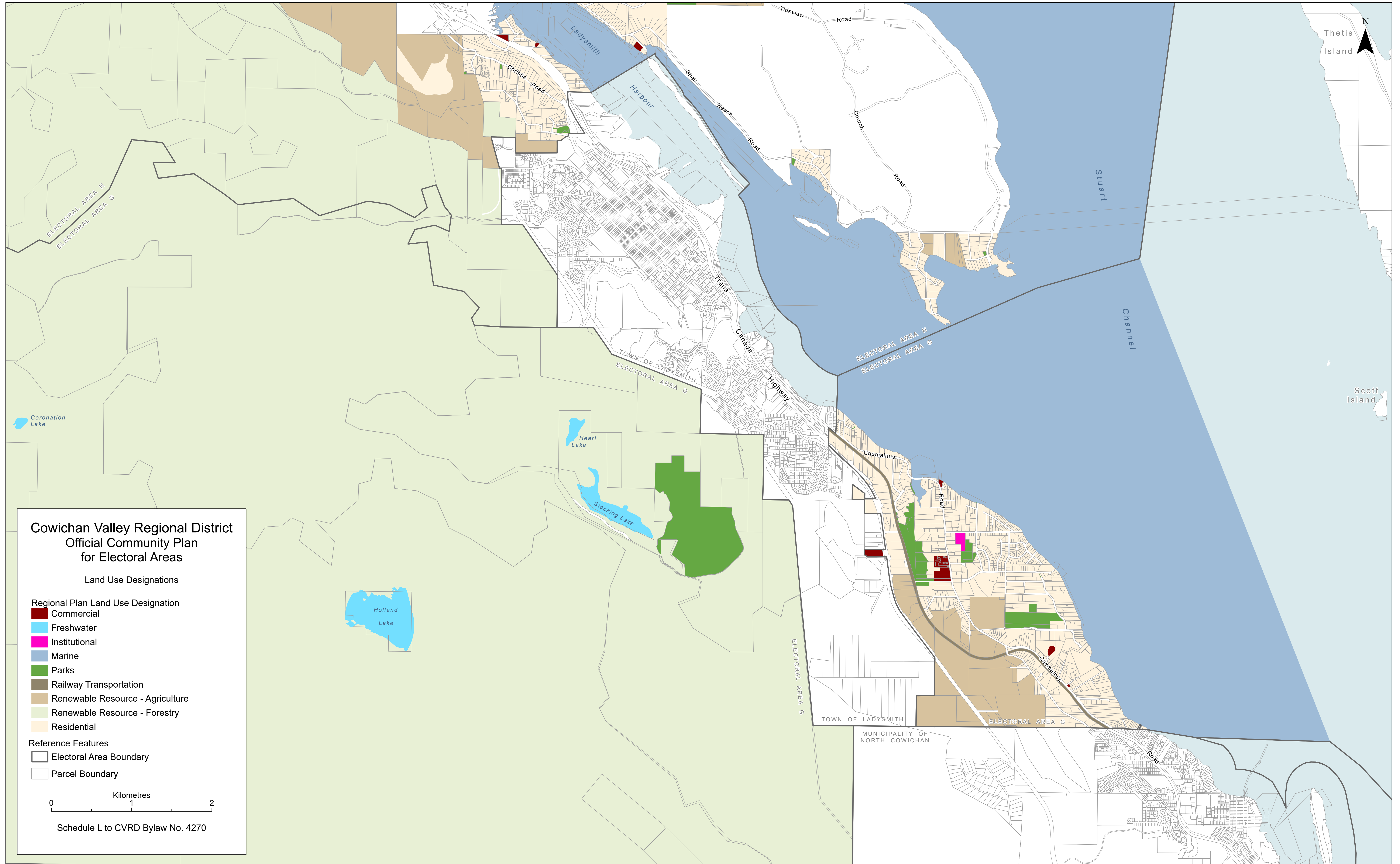
Introduction

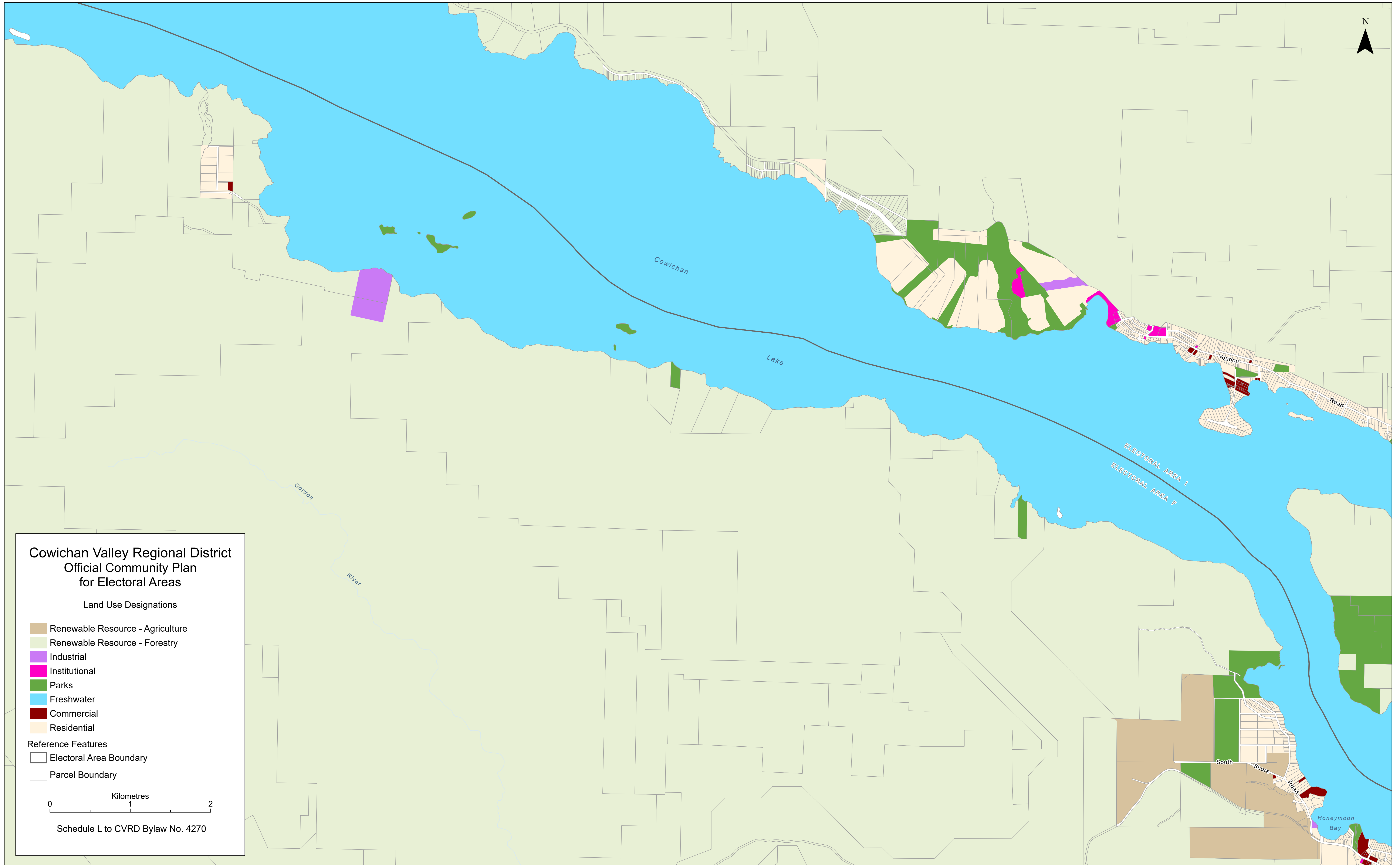
Schedule L contains regional and local area plan maps identifying Land Use Designations in the Cowichan Valley Regional District. The map naming conventions indicate the Schedule letter, plan number, map number and sub-designation as follows.

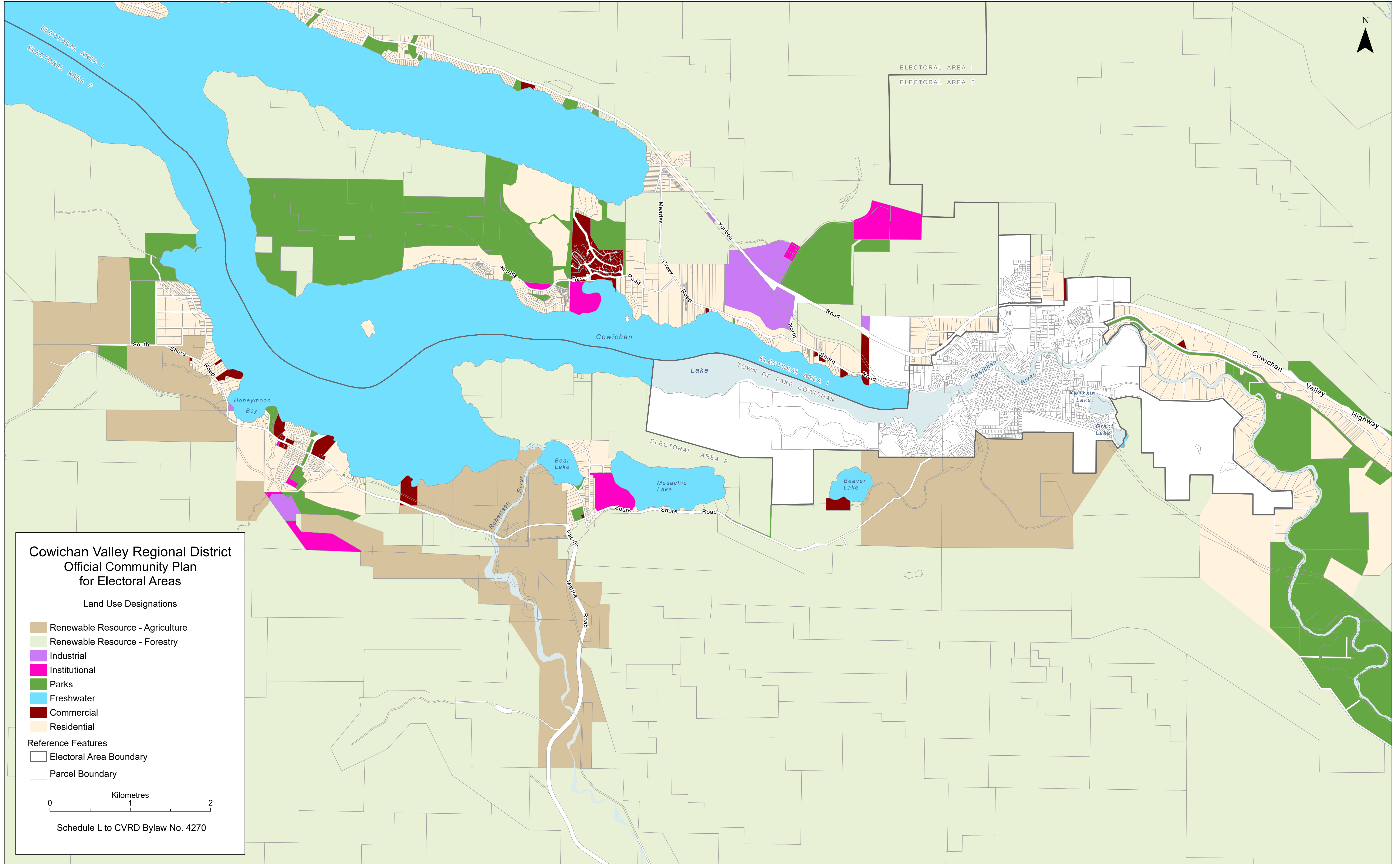
Map Identification Key				
Map name and number	Schedule	Local area plan / DPA number (if applicable)	Map number	Map sub-designation
L1 Land Use Designations Index – Regional	L		1	
L1.1 Land Use Designations North 1 – Regional	L		1	1
LA1 Land Use Designations Index – Area A	L	A	1	
LA1.1 Land Use Designation North – Area A	L	A	1	1

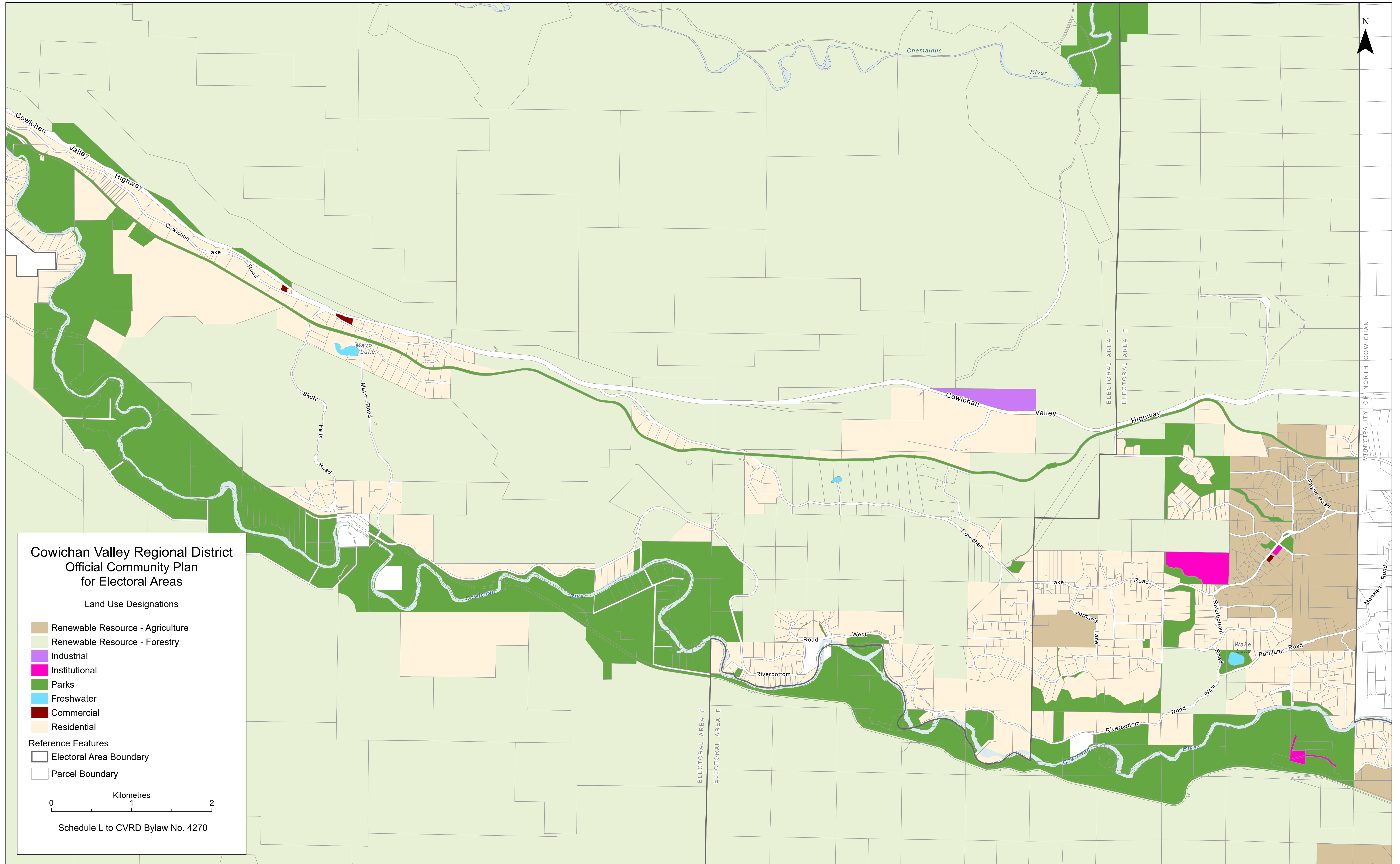


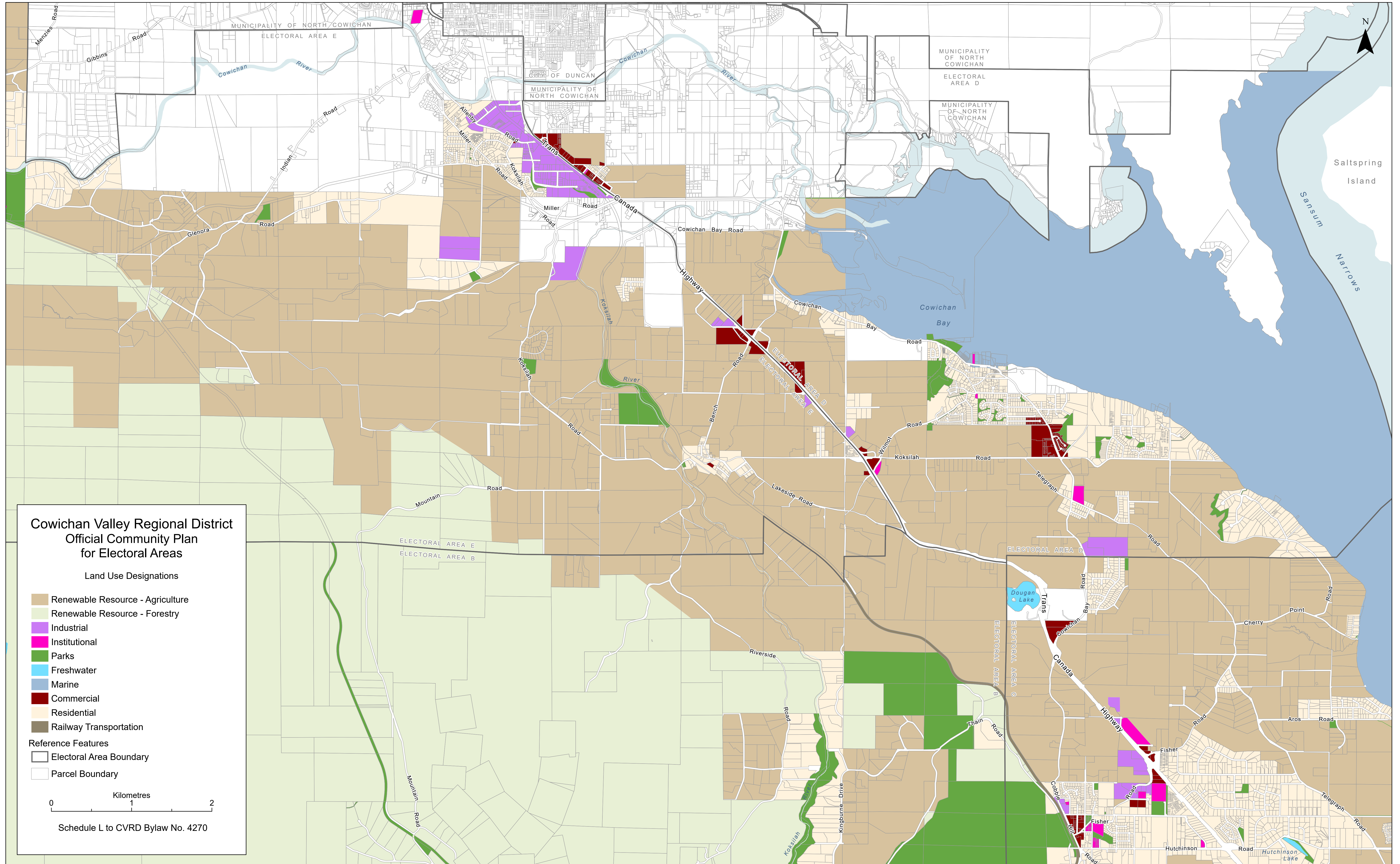


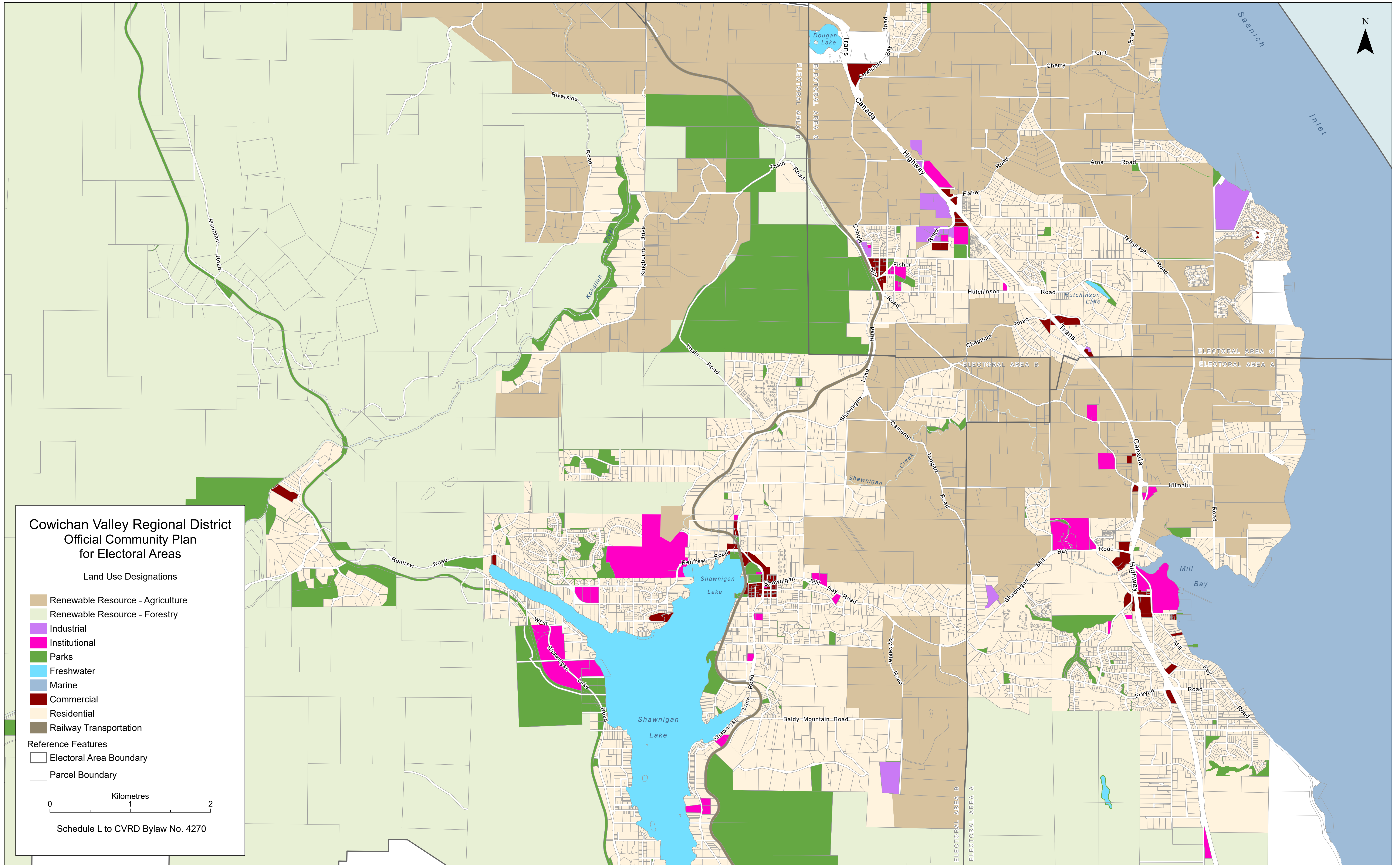


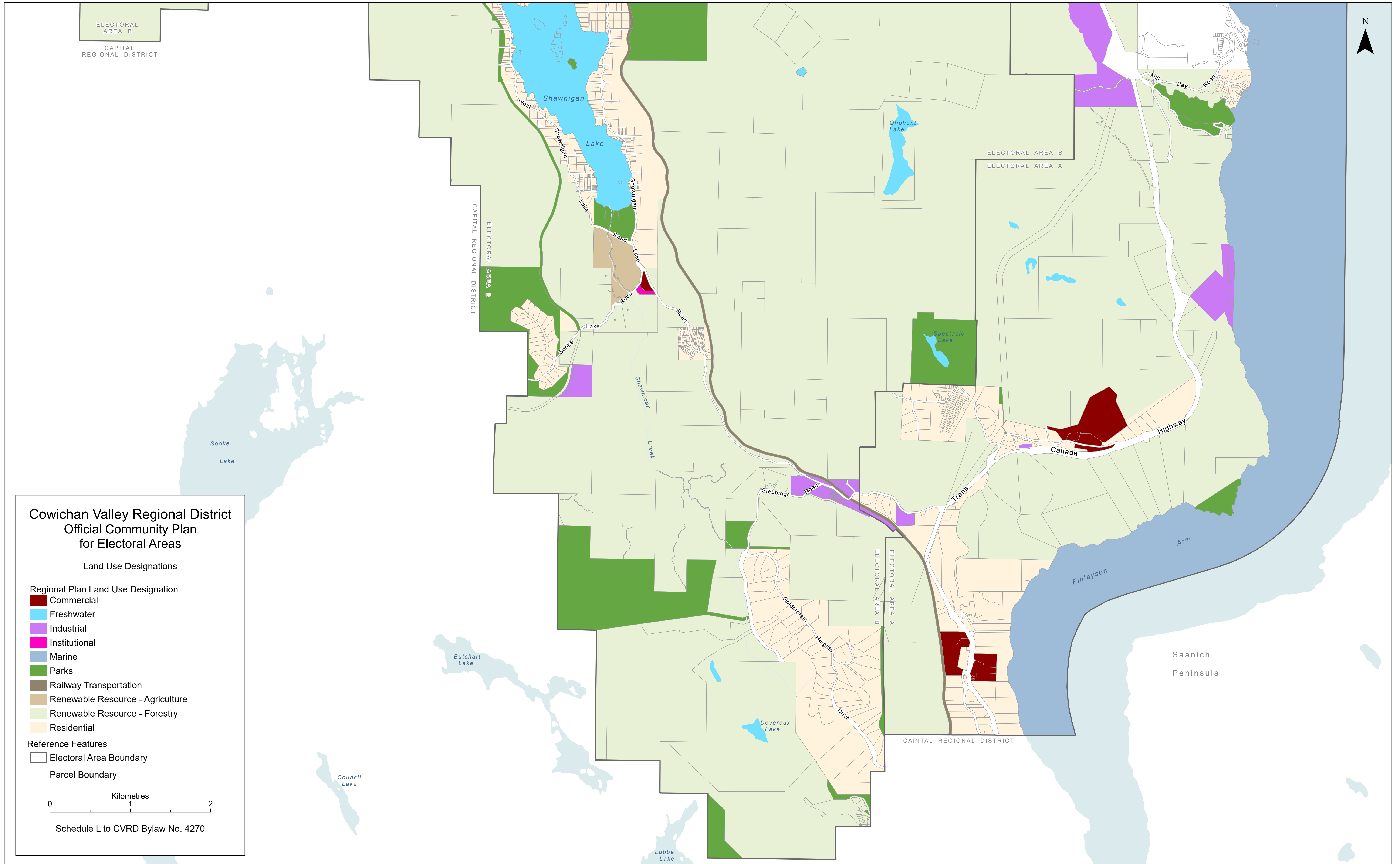


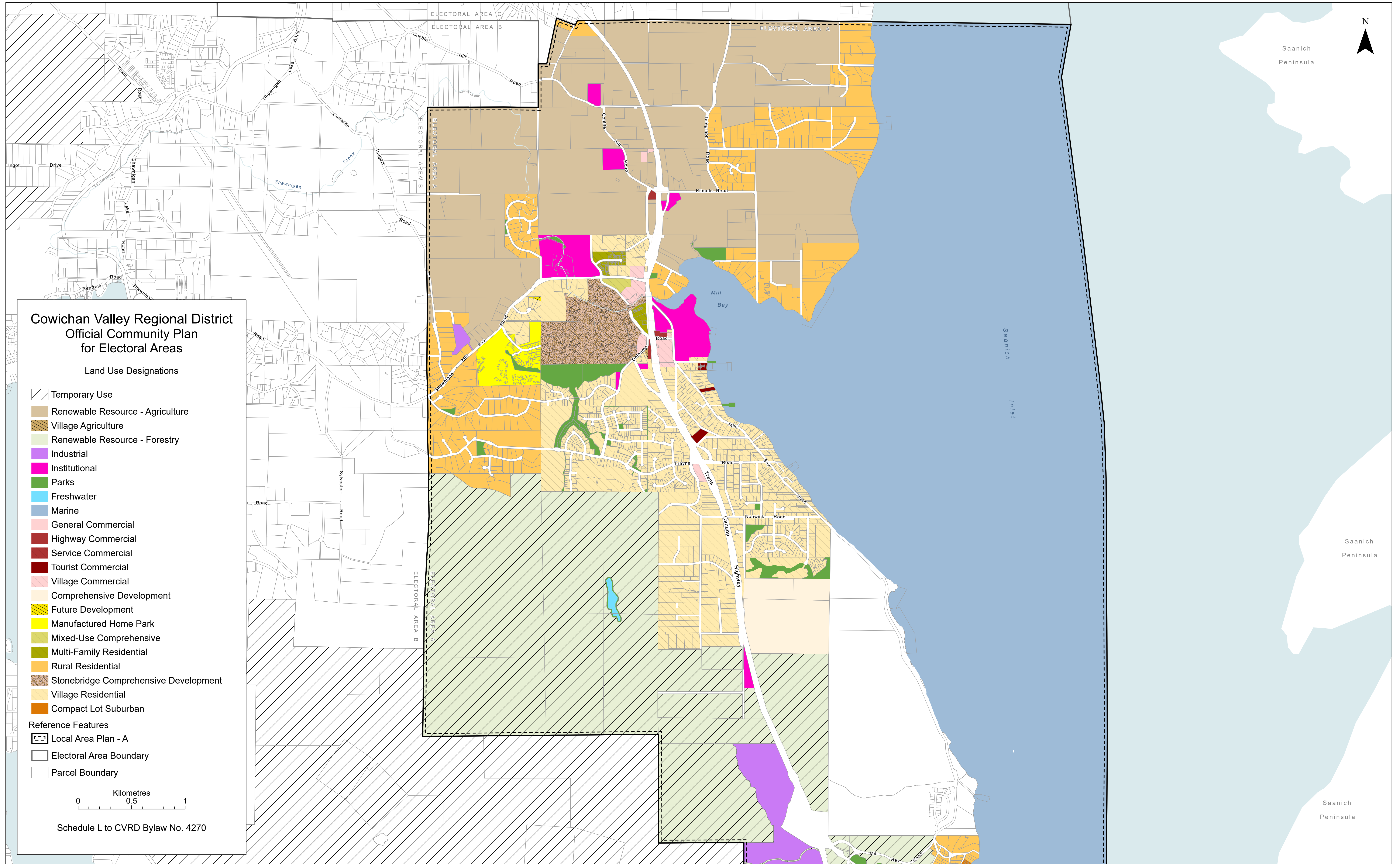


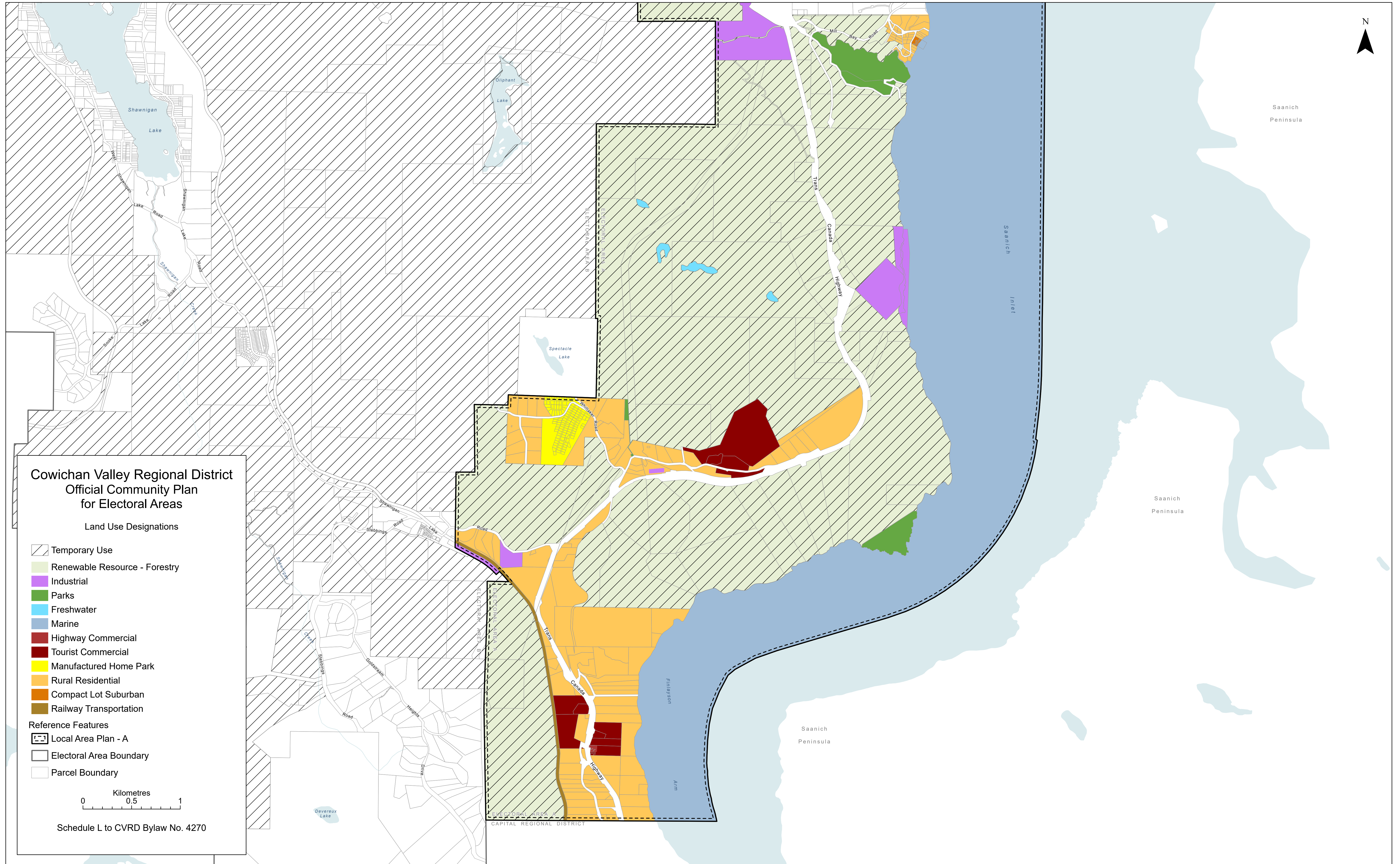


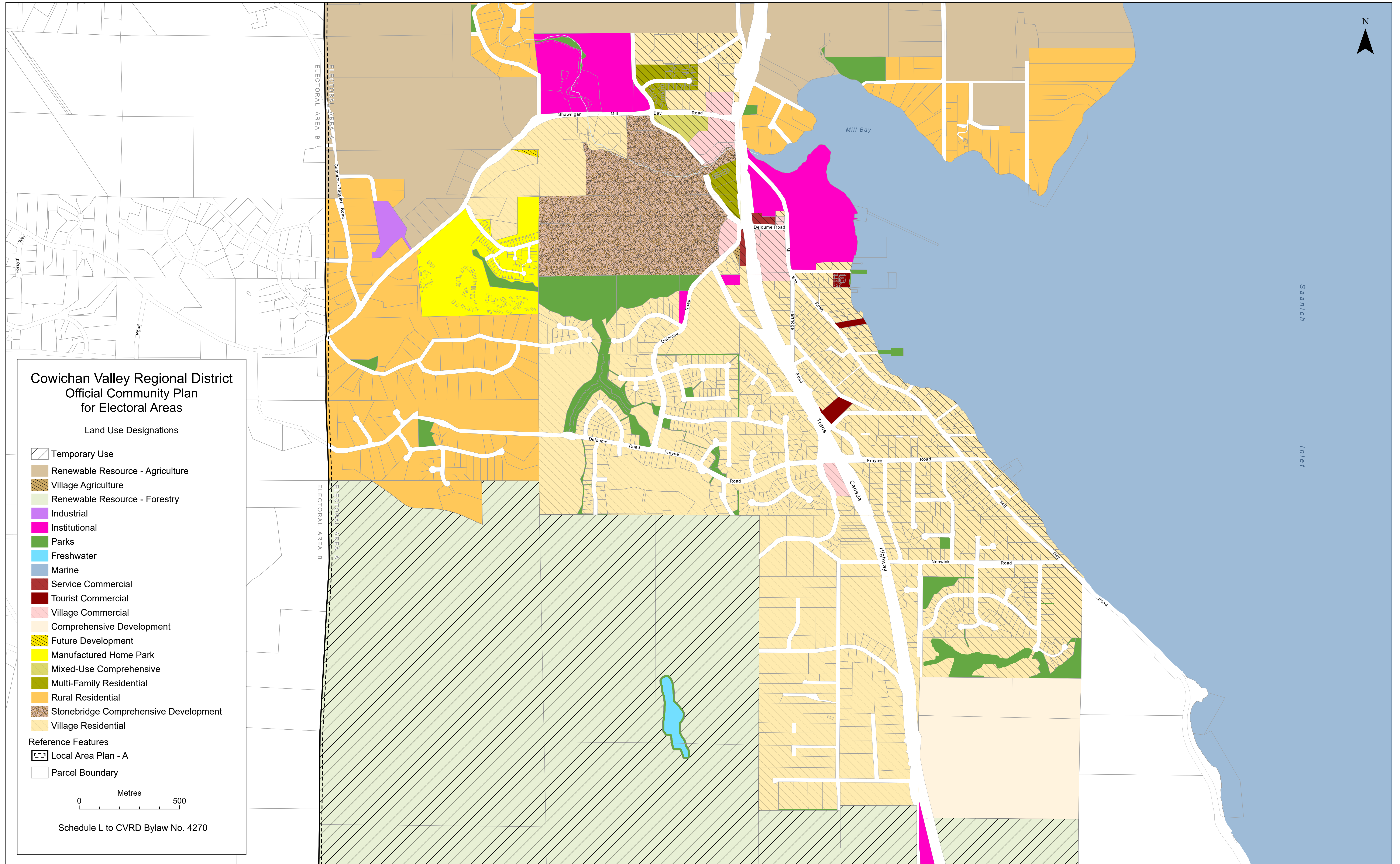


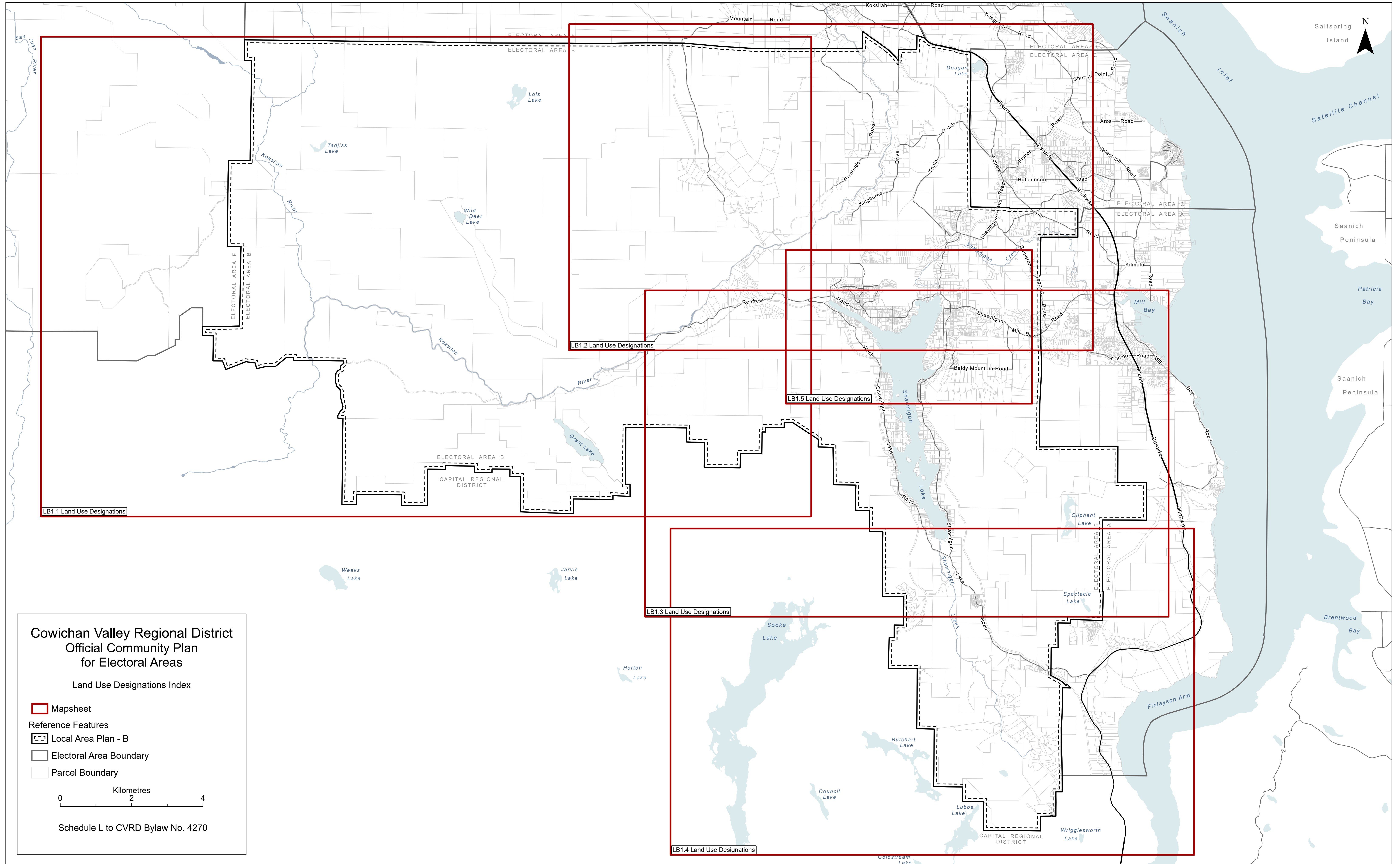


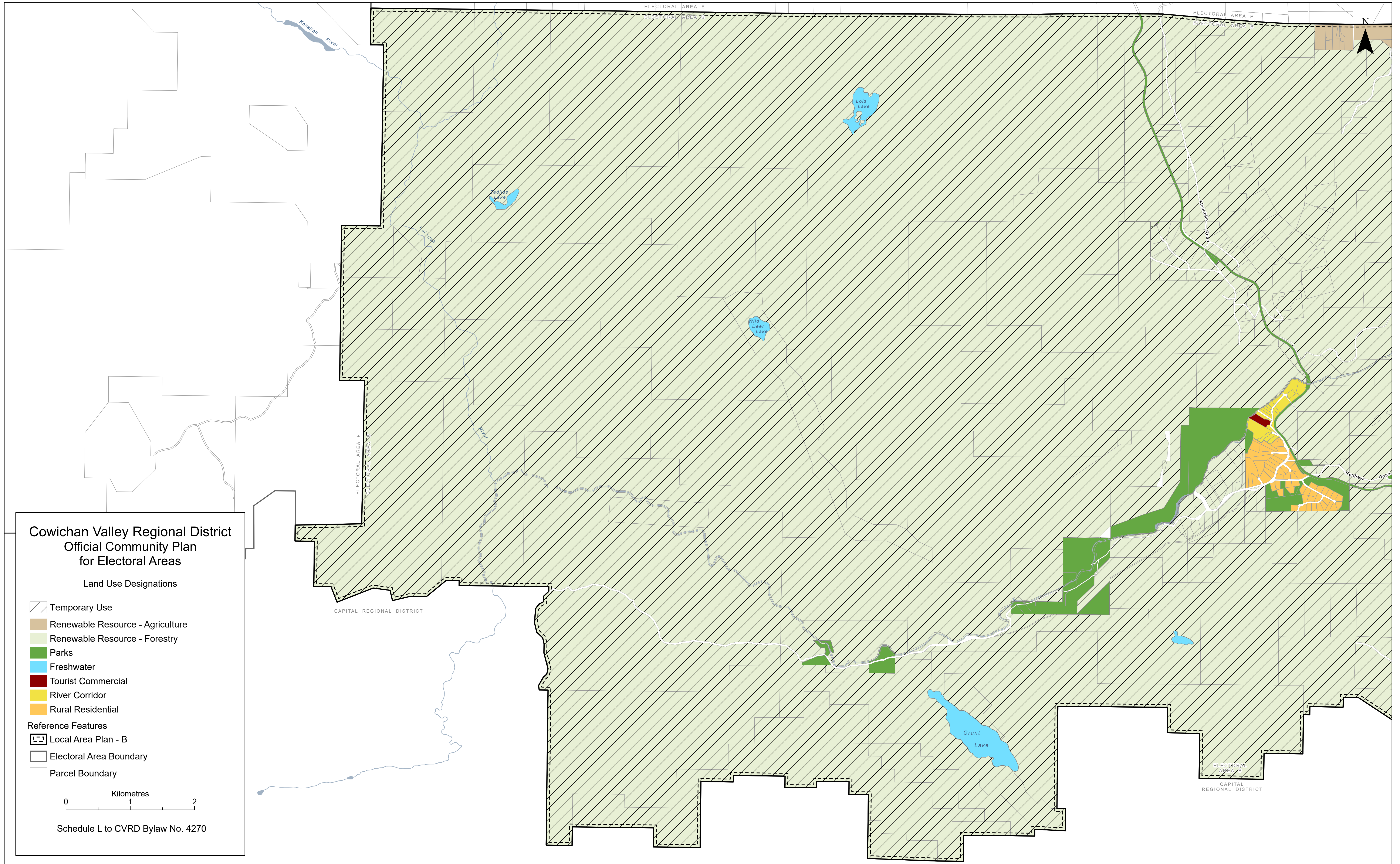


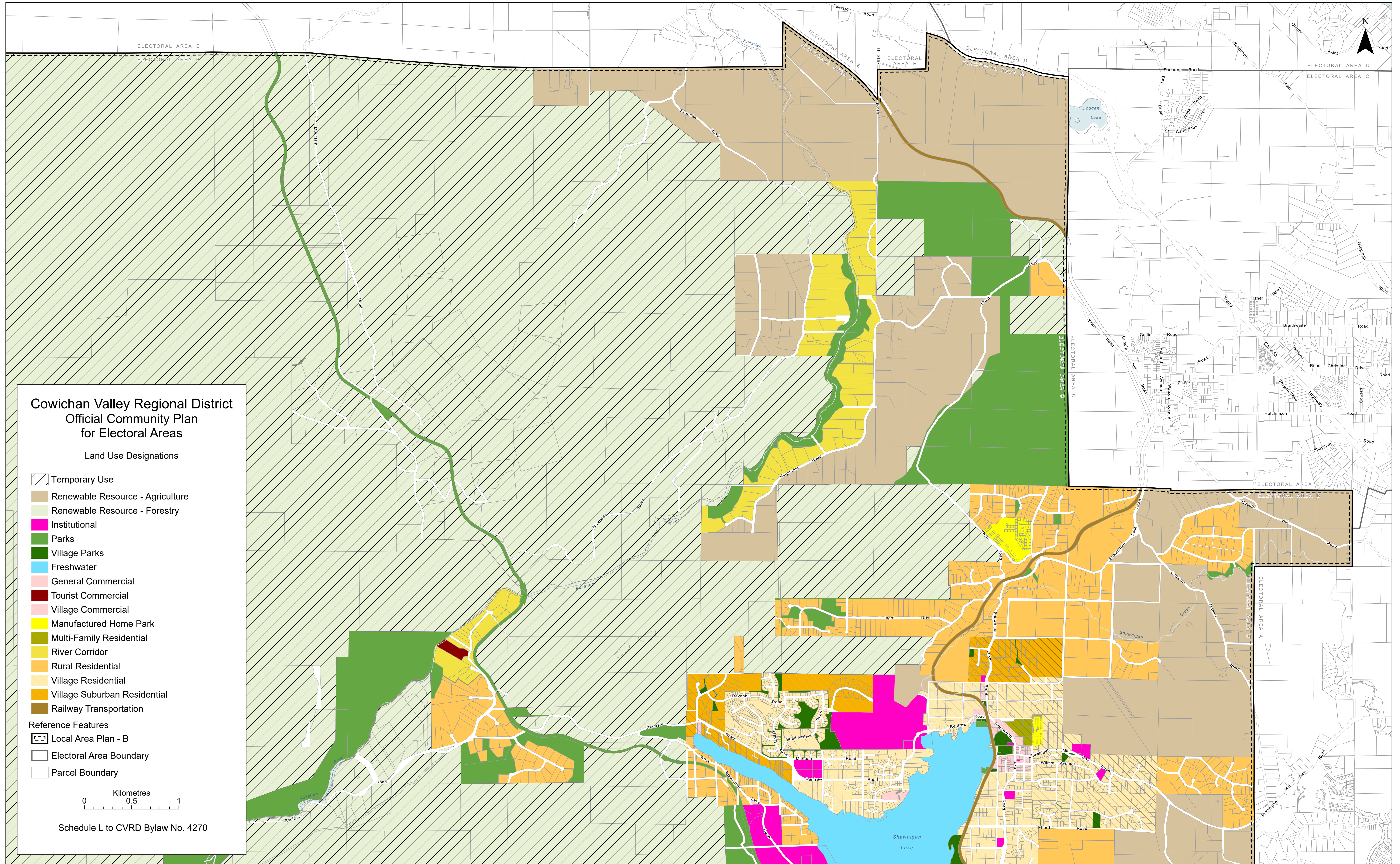












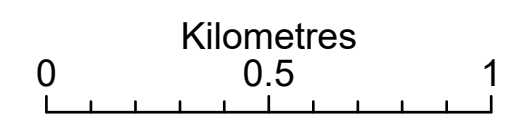
**Cowichan Valley Regional District
Official Community Plan
for Electoral Areas**

Land Use Designations

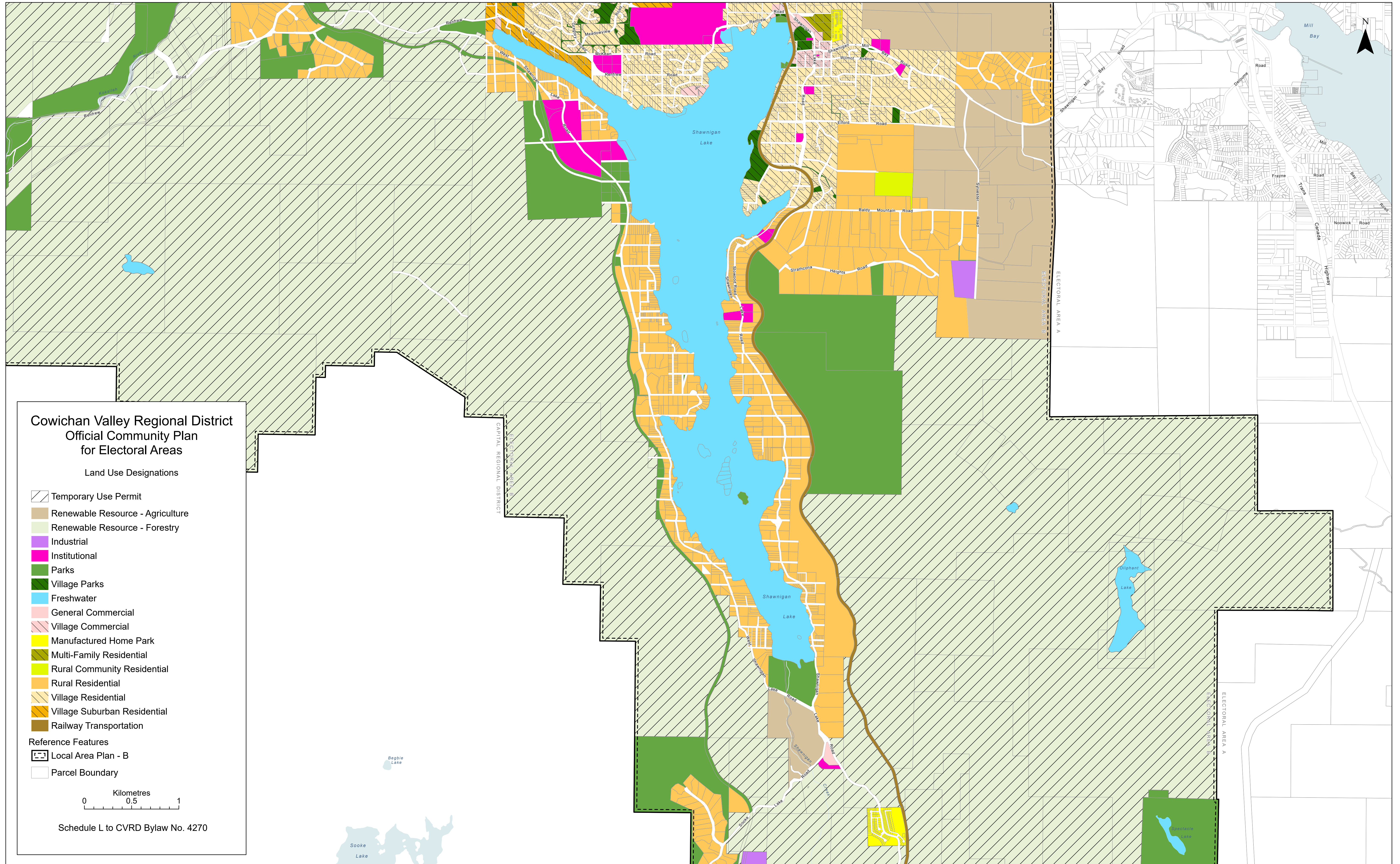
- Temporary Use
- Renewable Resource - Agriculture
- Renewable Resource - Forestry
- Institutional
- Parks
- Village Parks
- Freshwater
- General Commercial
- Tourist Commercial
- Village Commercial
- Manufactured Home Park
- Multi-Family Residential
- River Corridor
- Rural Residential
- Village Residential
- Village Suburban Residential
- Railway Transportation

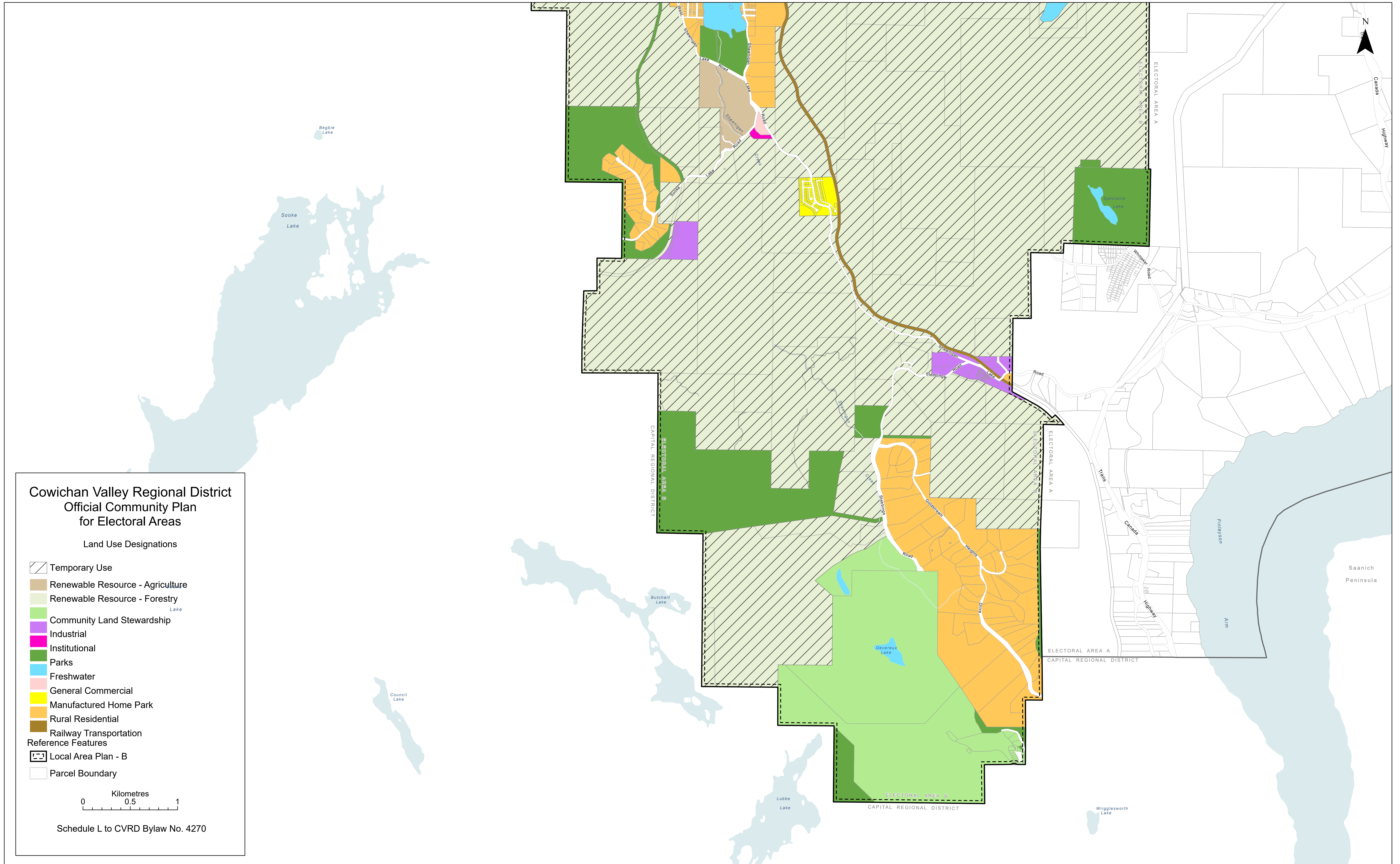
Reference Features

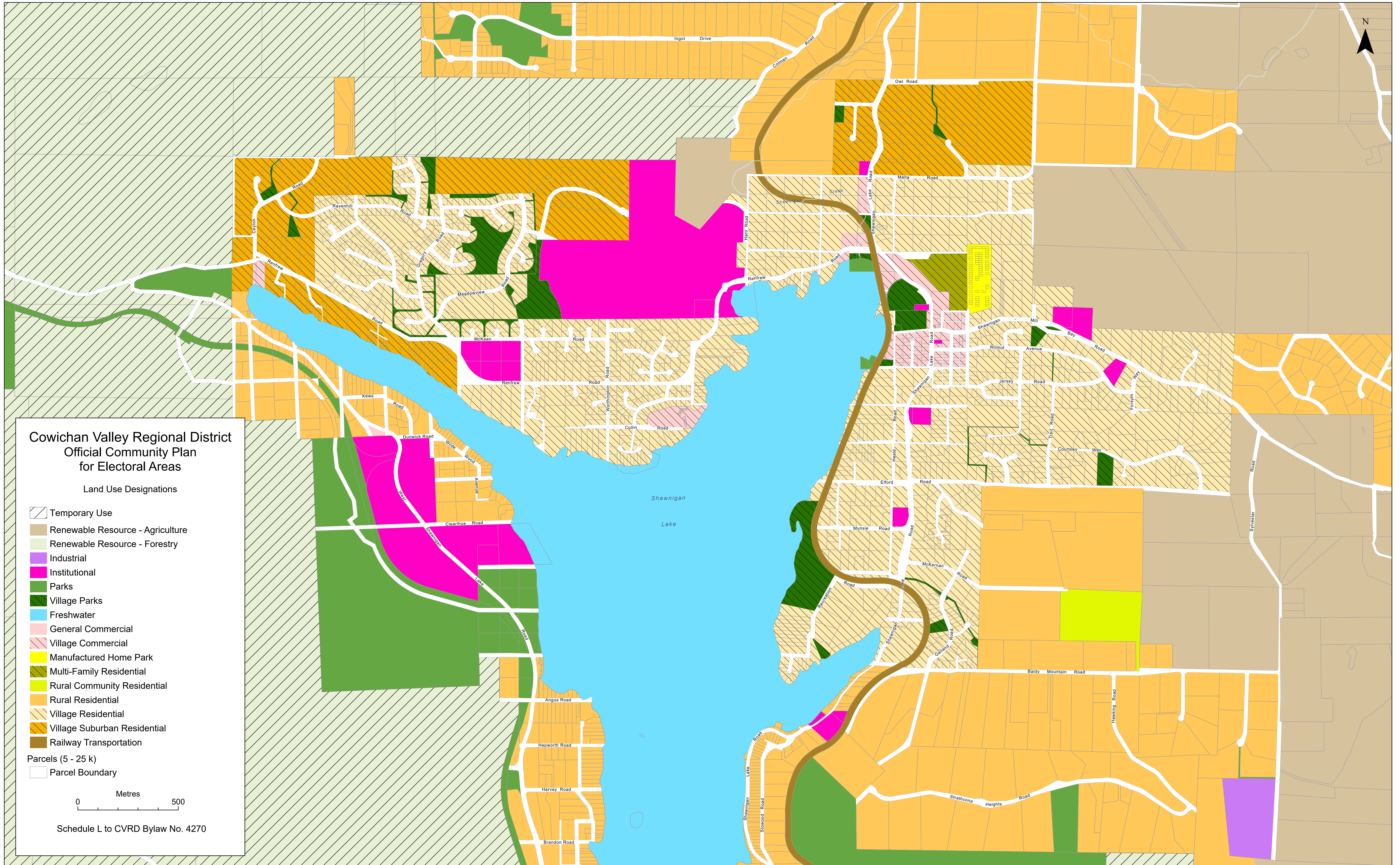
- Local Area Plan - B
- Electoral Area Boundary
- Parcel Boundary

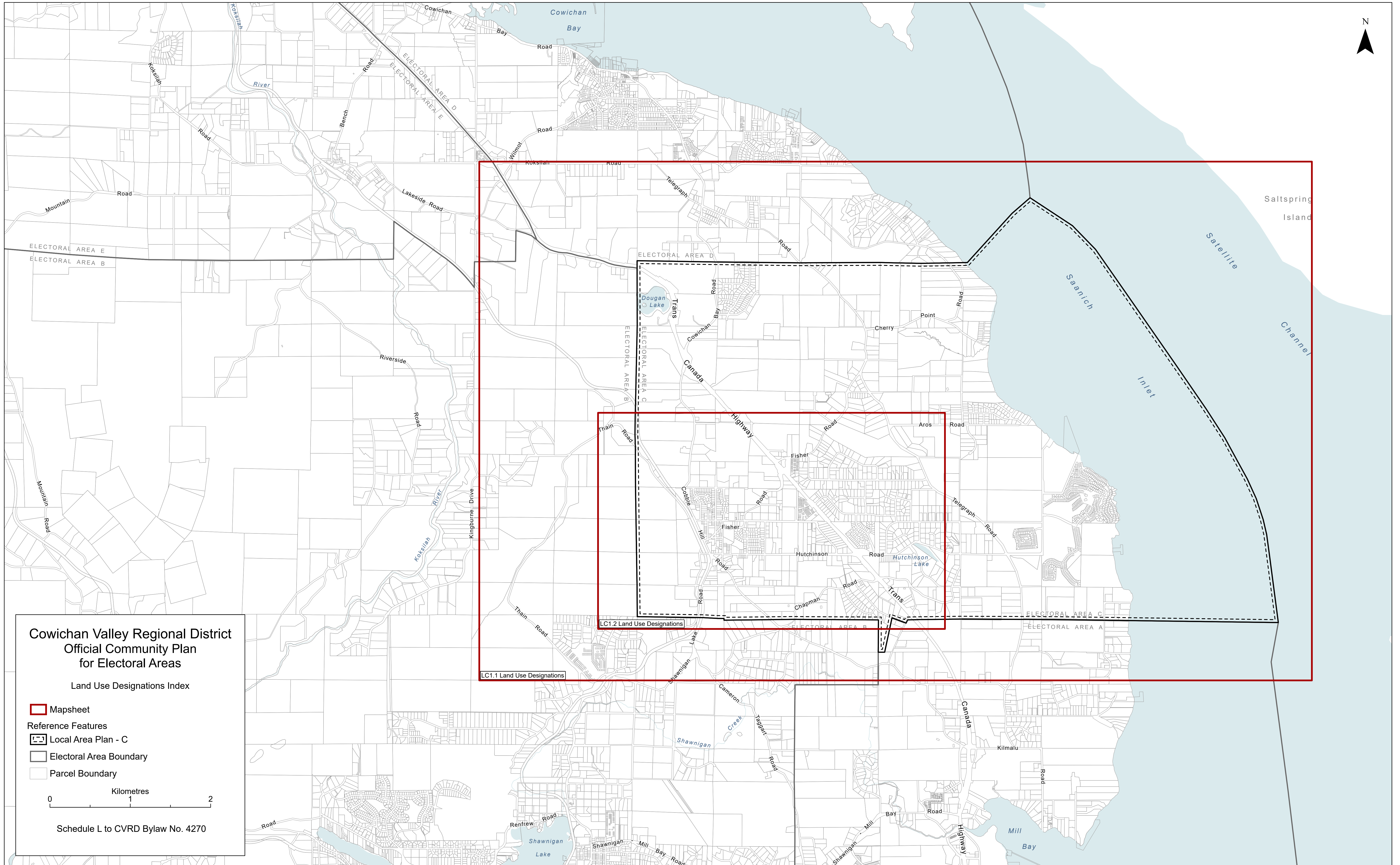


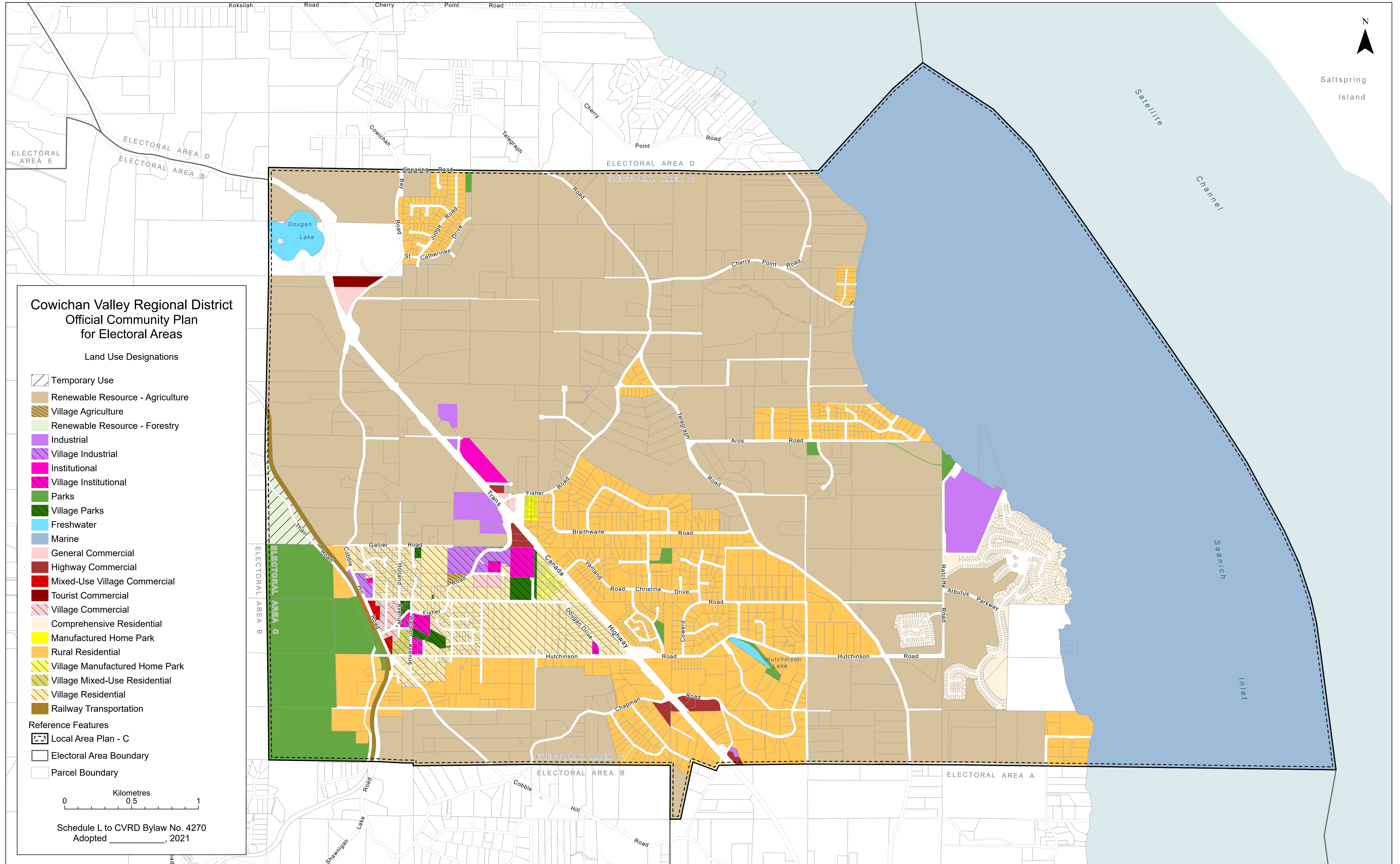
Schedule L to CVRD Bylaw No. 4270

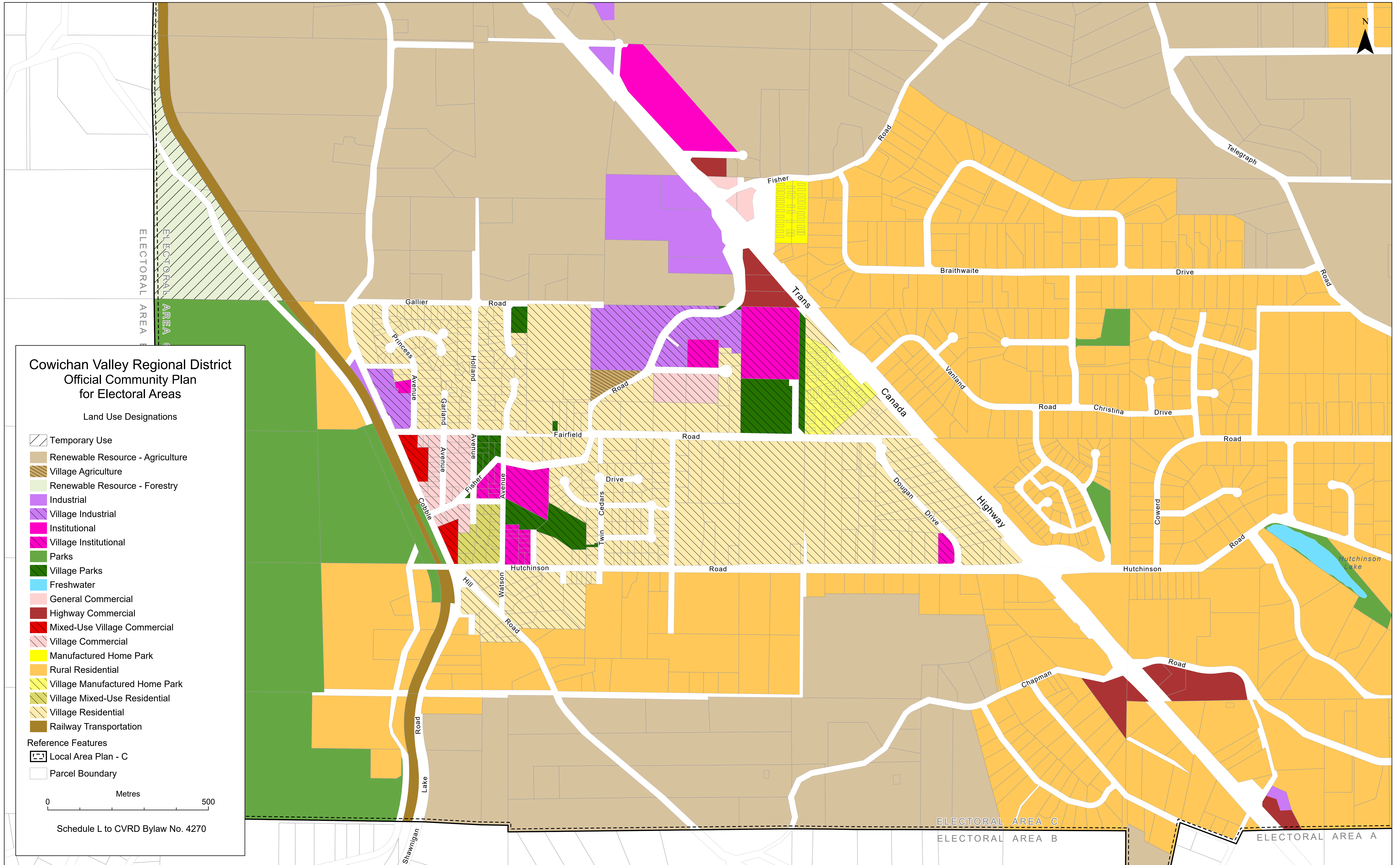


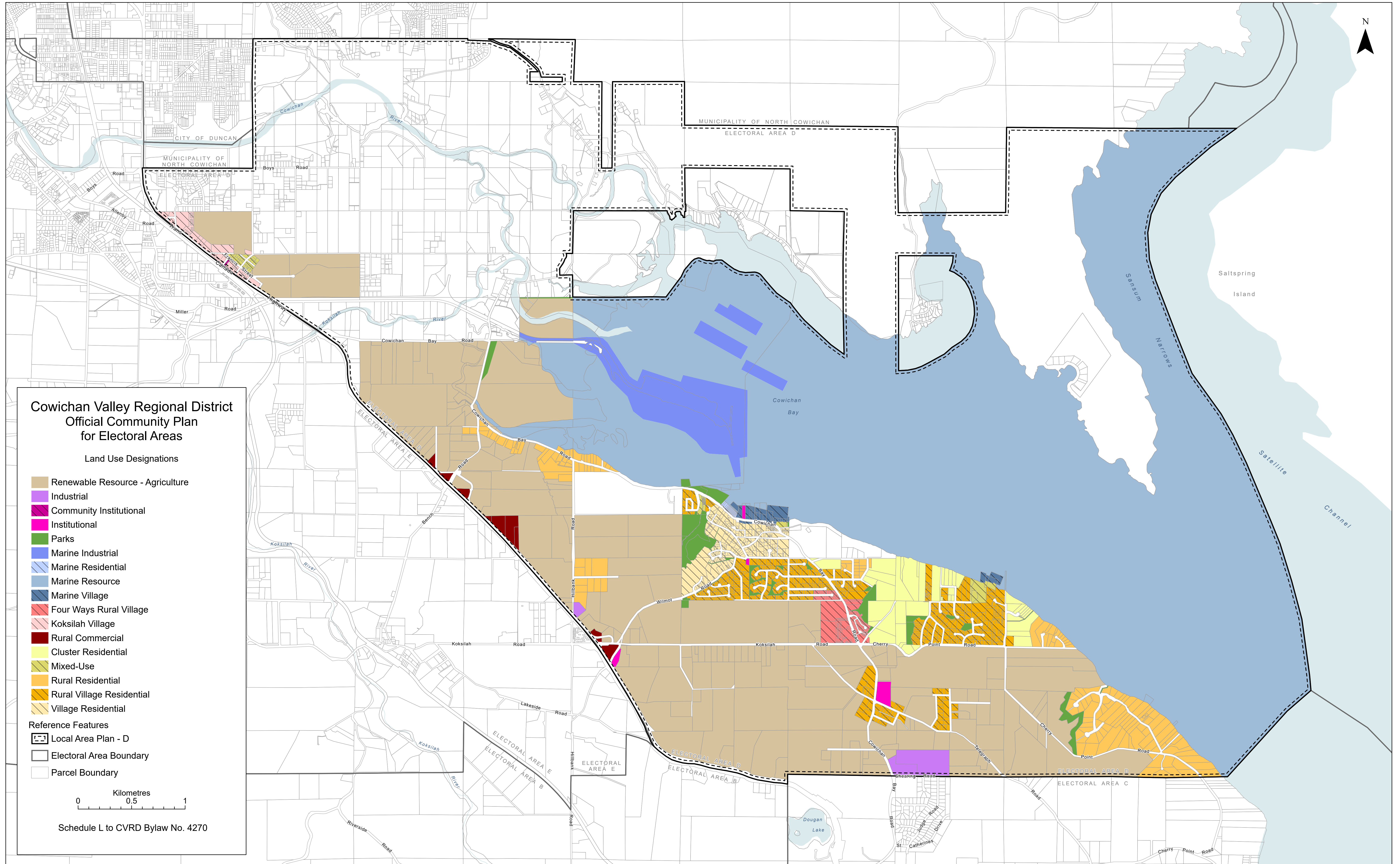


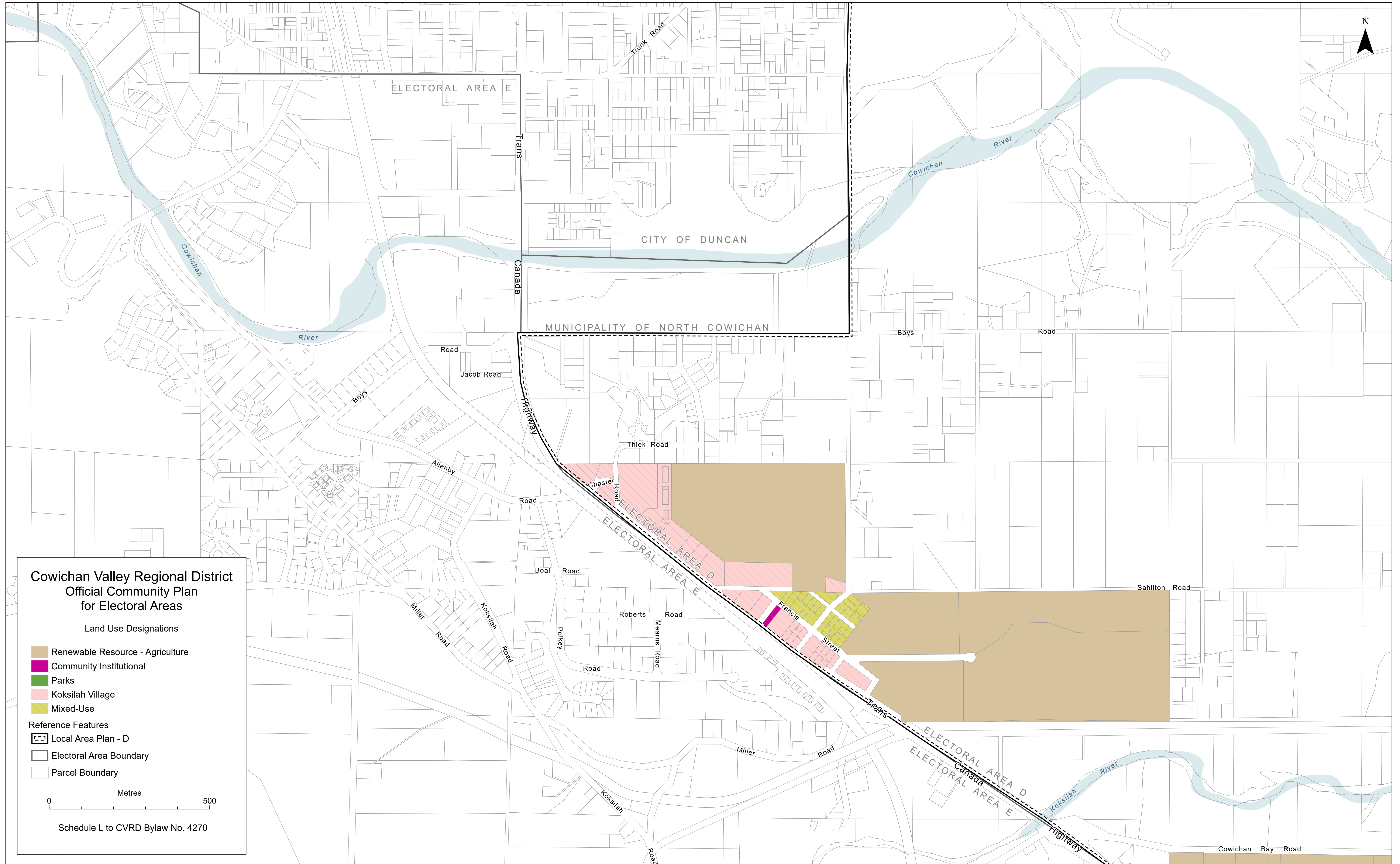












**Cowichan Valley Regional District
Official Community Plan
for Electoral Areas**

Land Use Designations

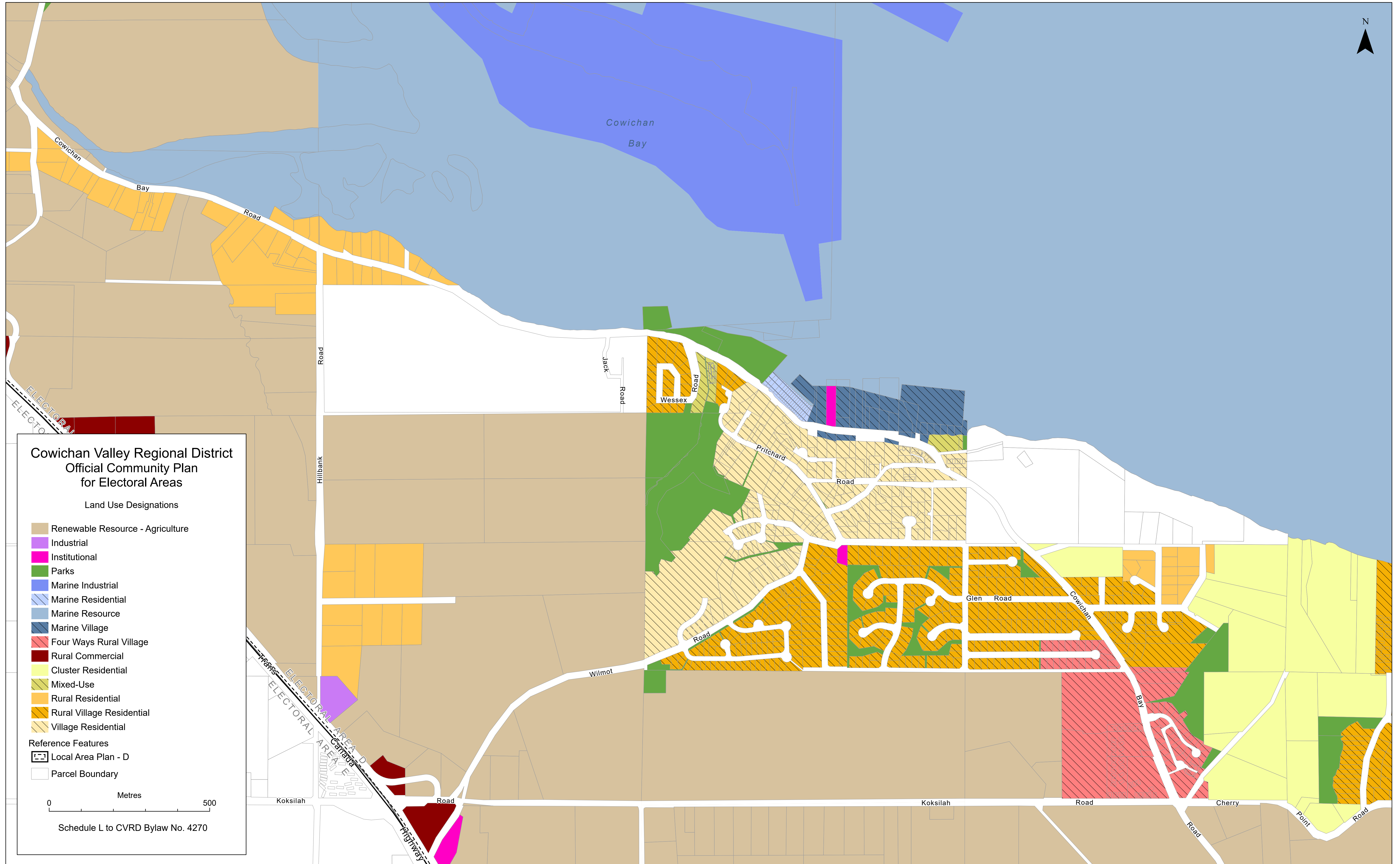
- Renewable Resource - Agriculture
- Community Institutional
- Parks
- Koksilah Village
- Mixed-Use

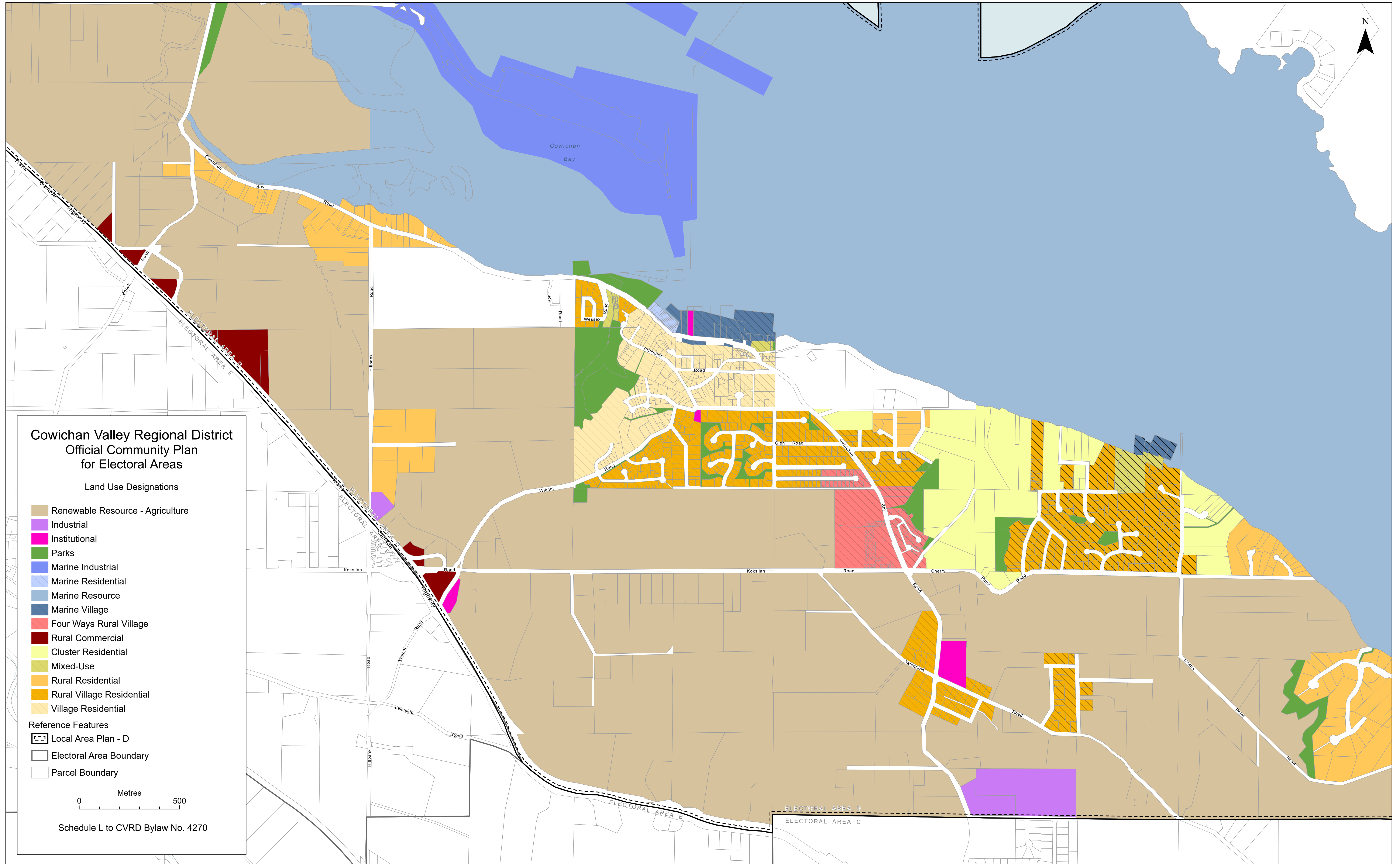
Reference Features

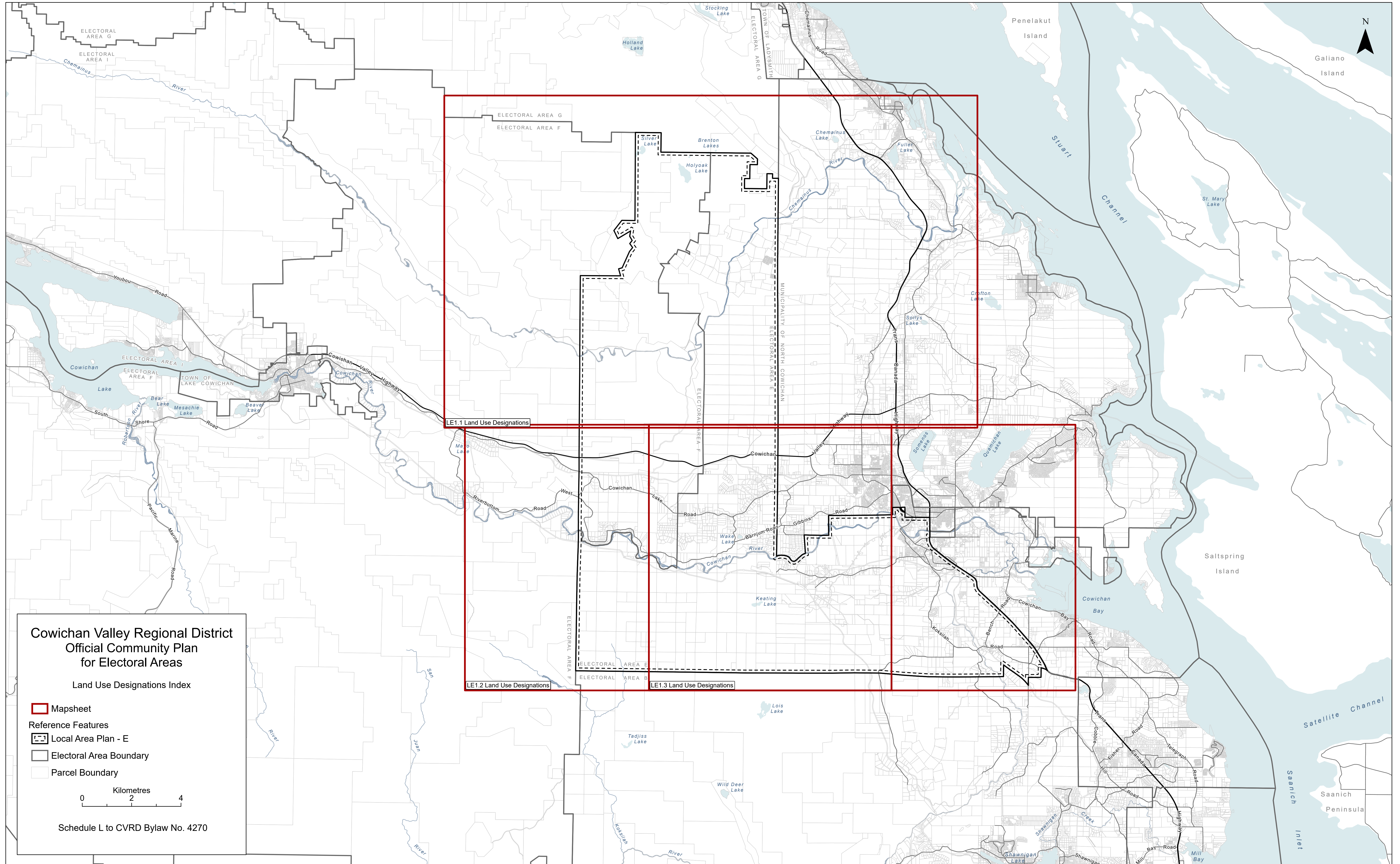
- Local Area Plan - D
- Electoral Area Boundary
- Parcel Boundary

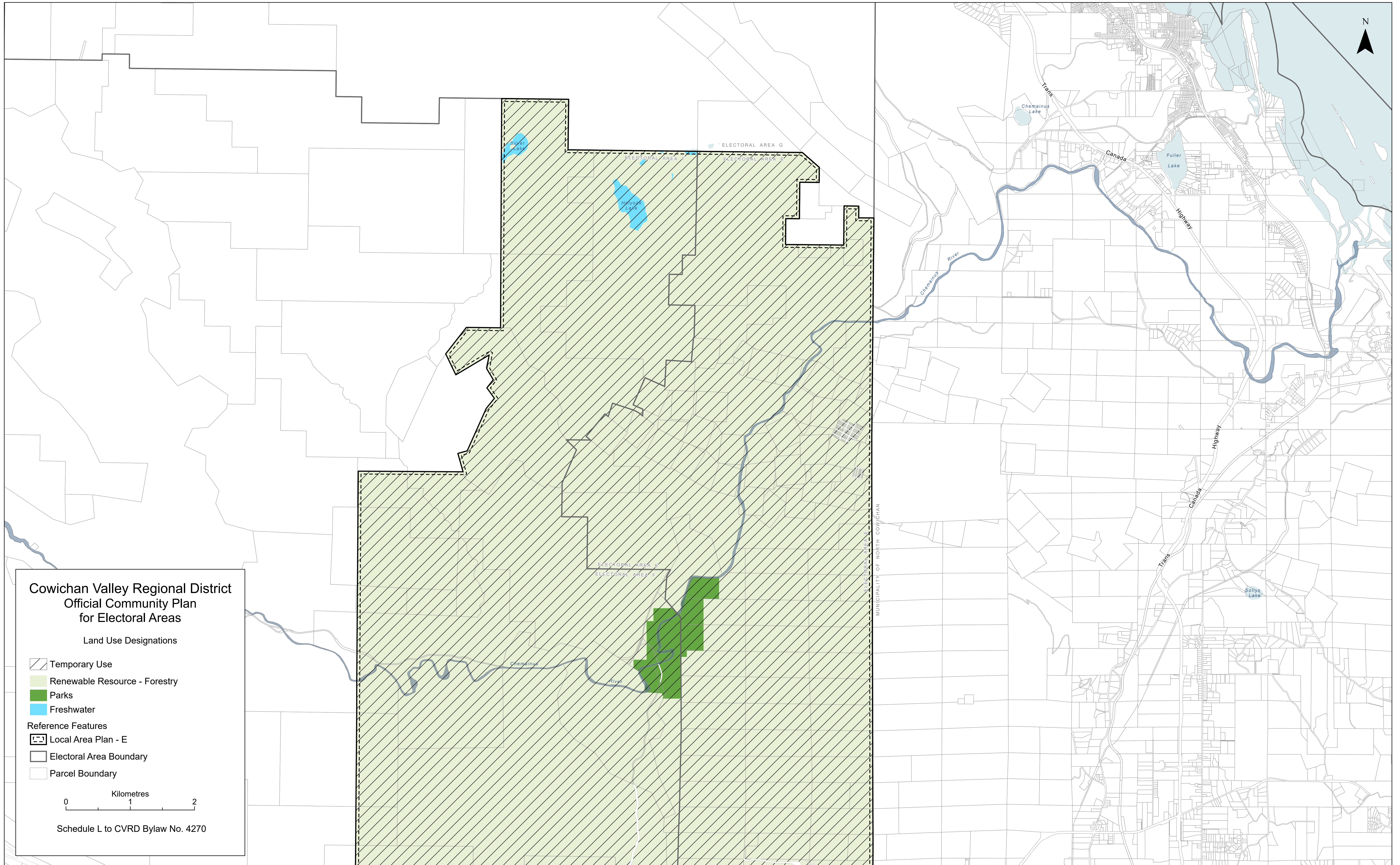
0 Metres 500

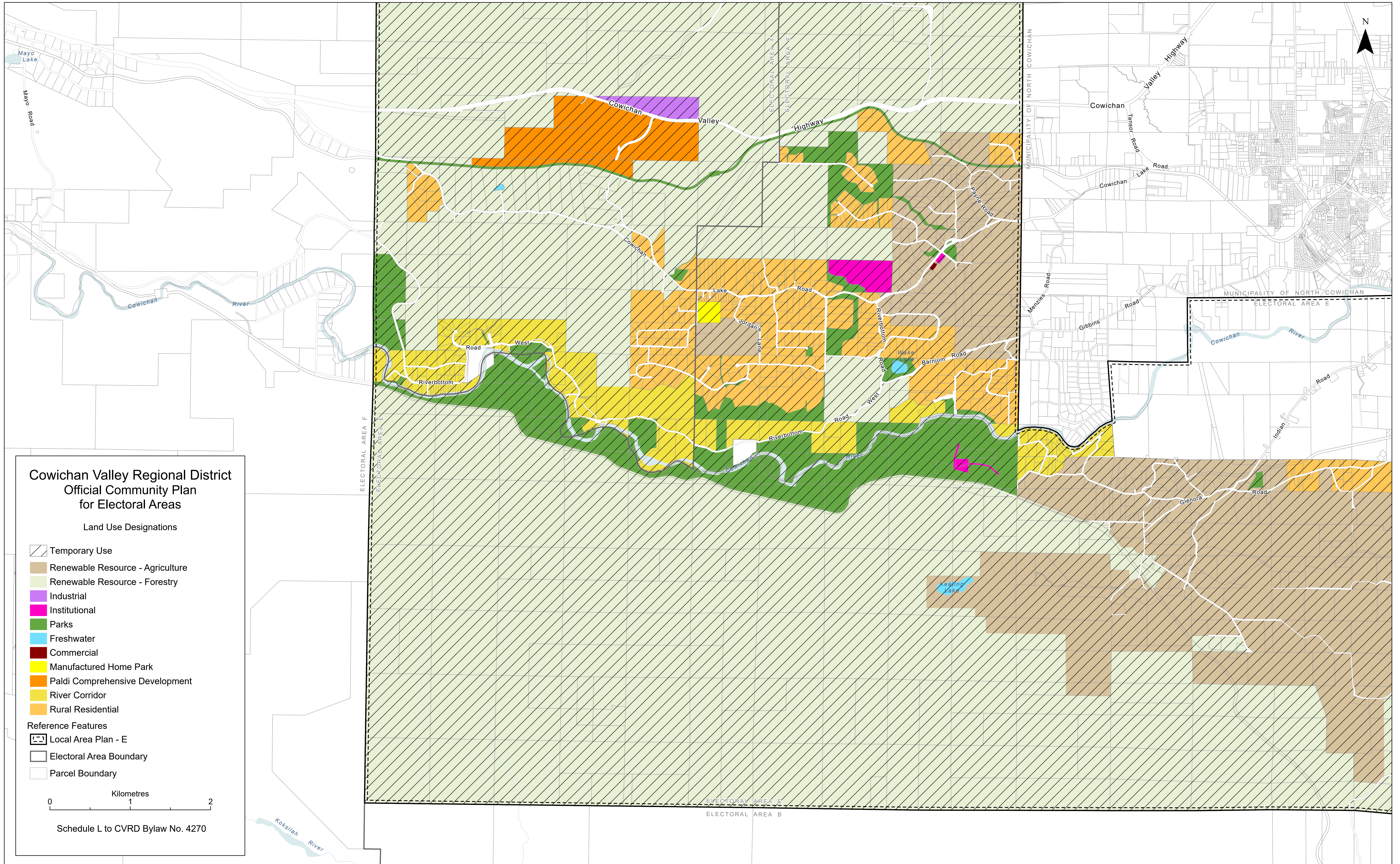
Schedule L to CVRD Bylaw No. 4270

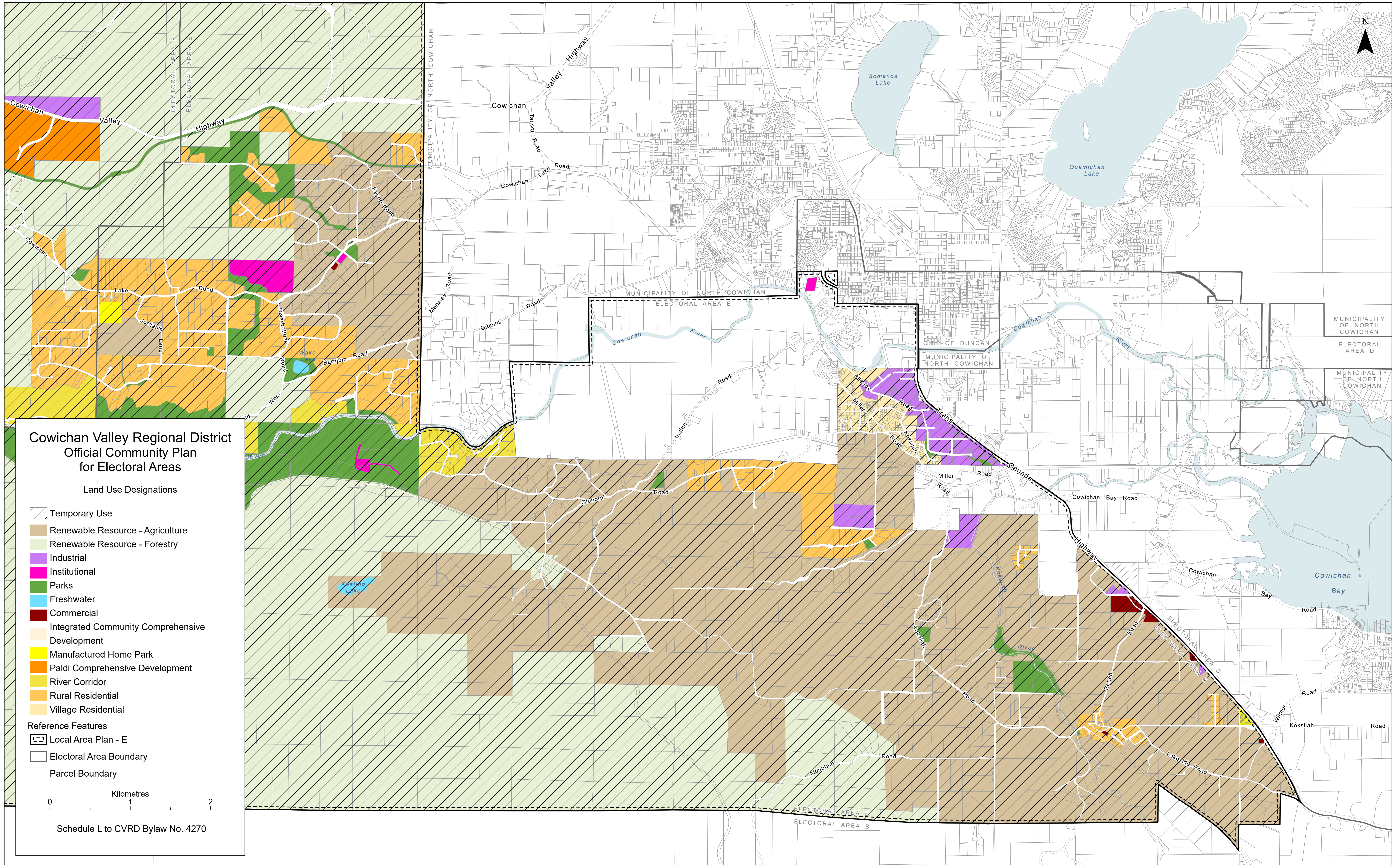


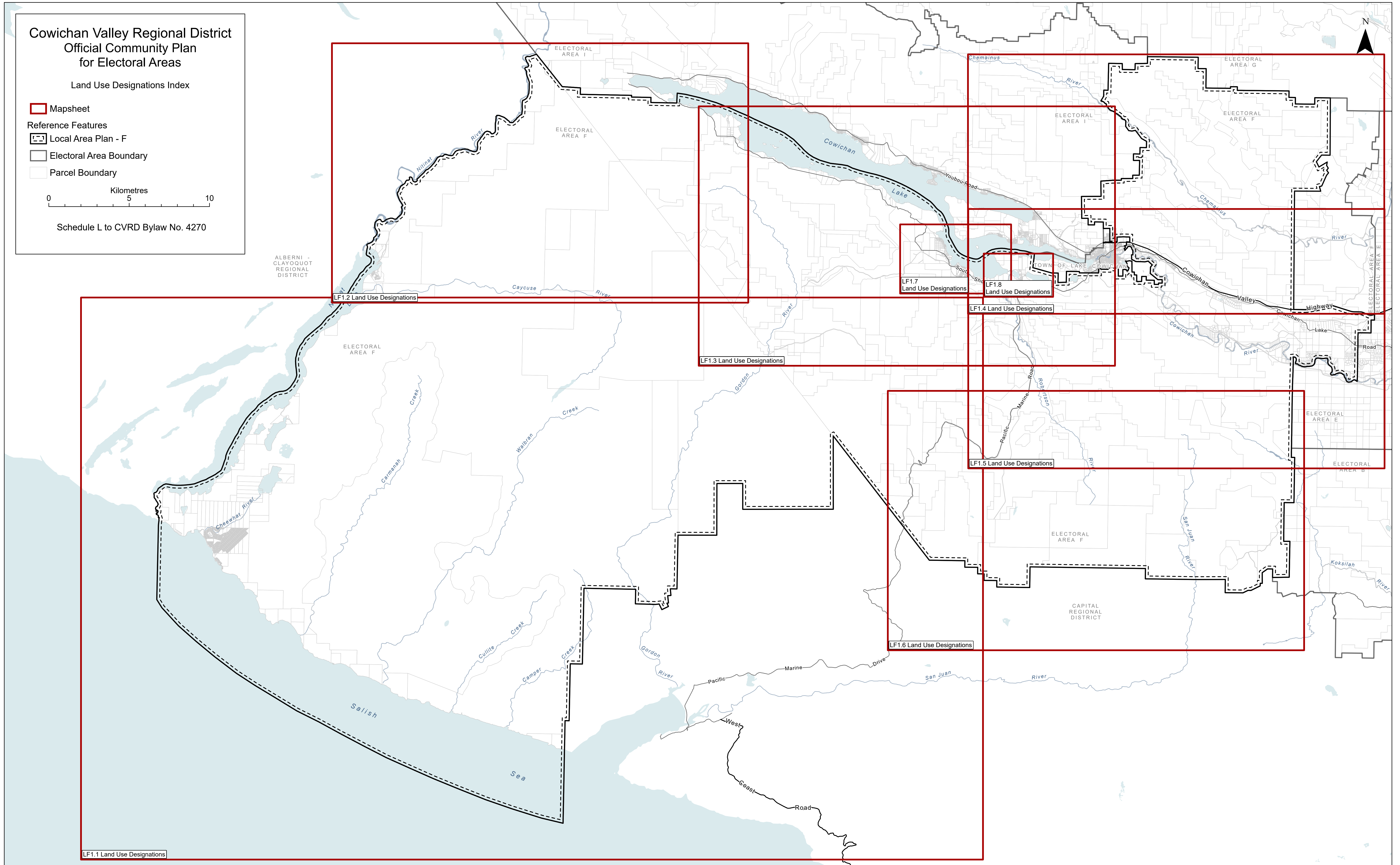




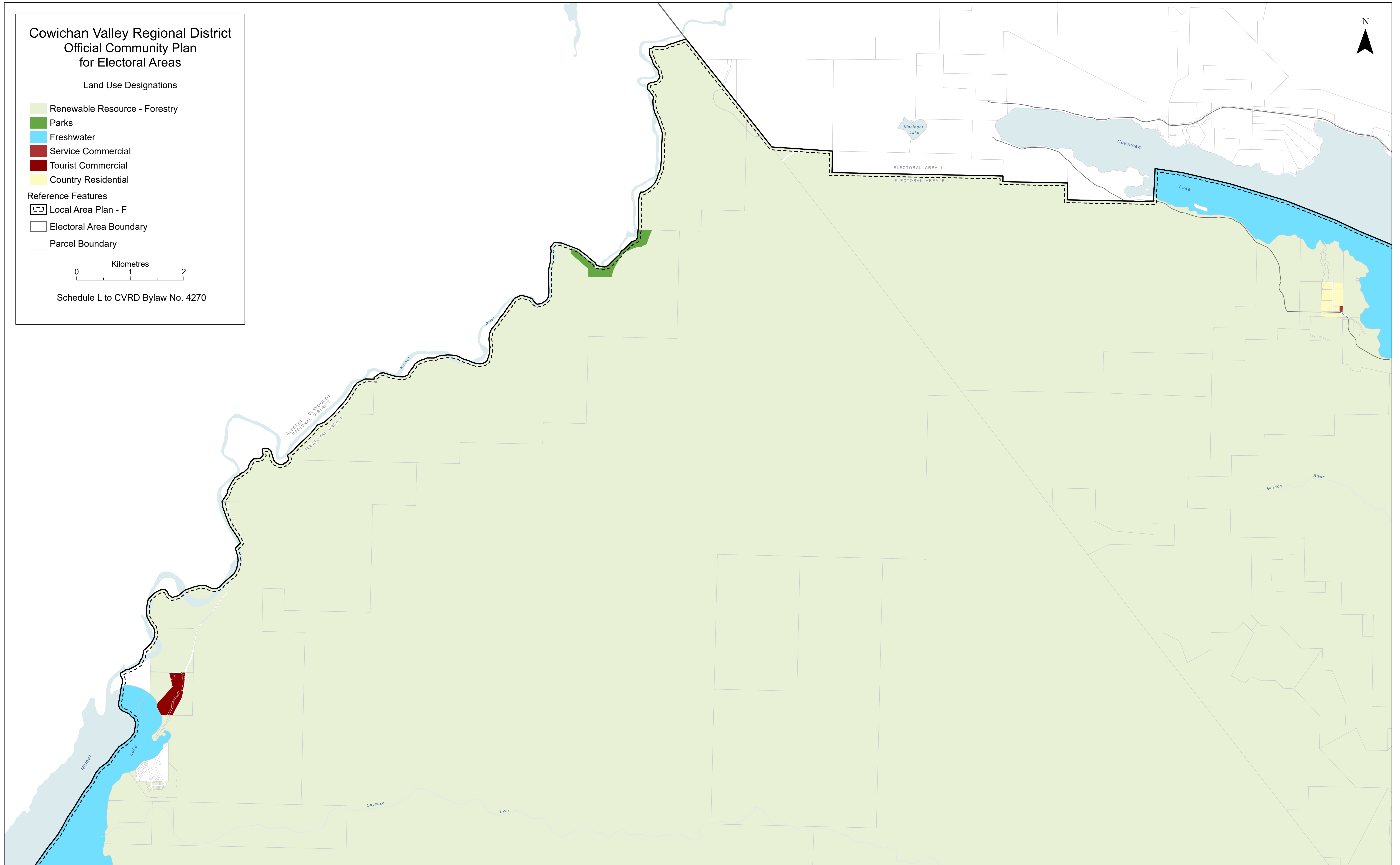


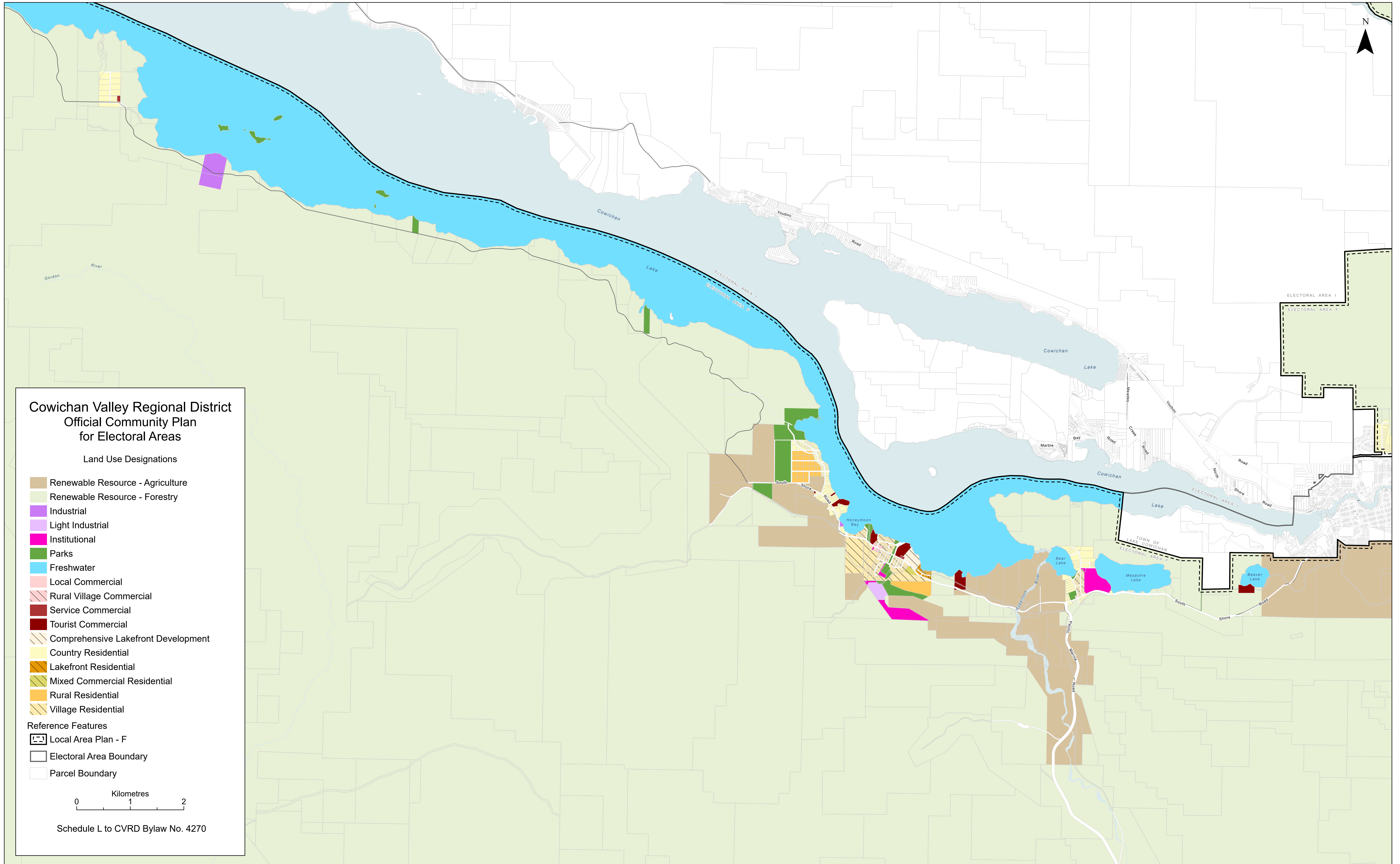


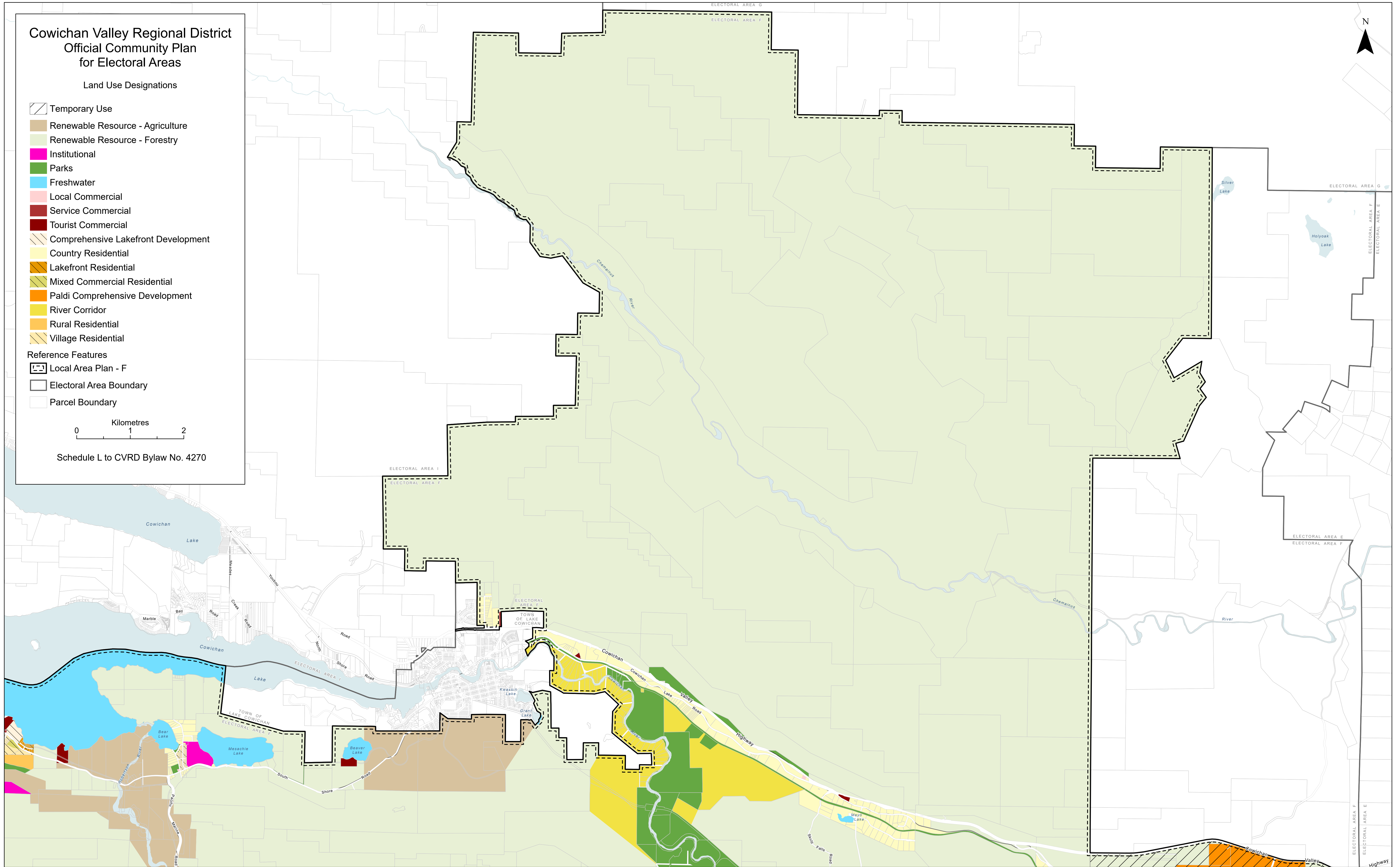


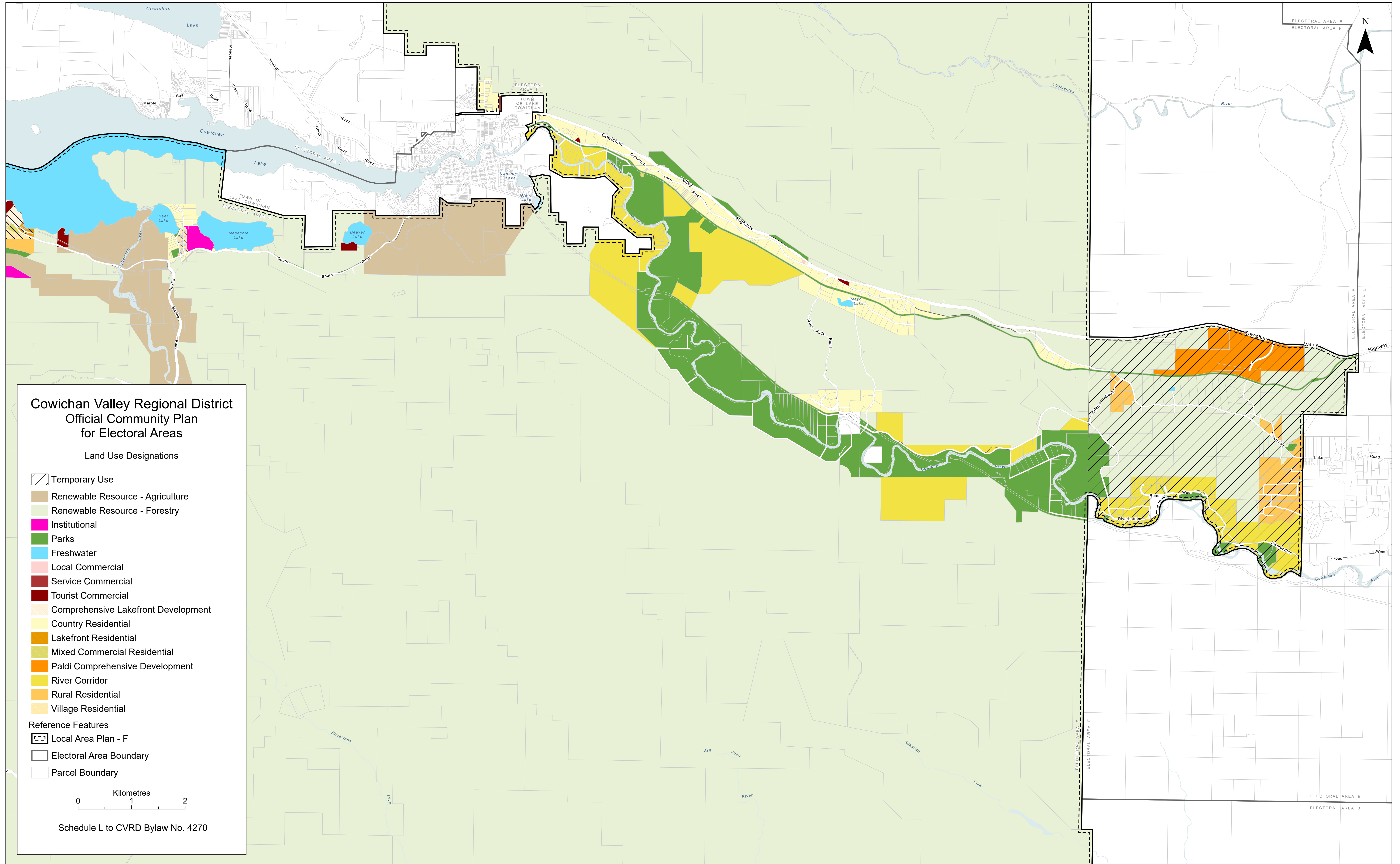


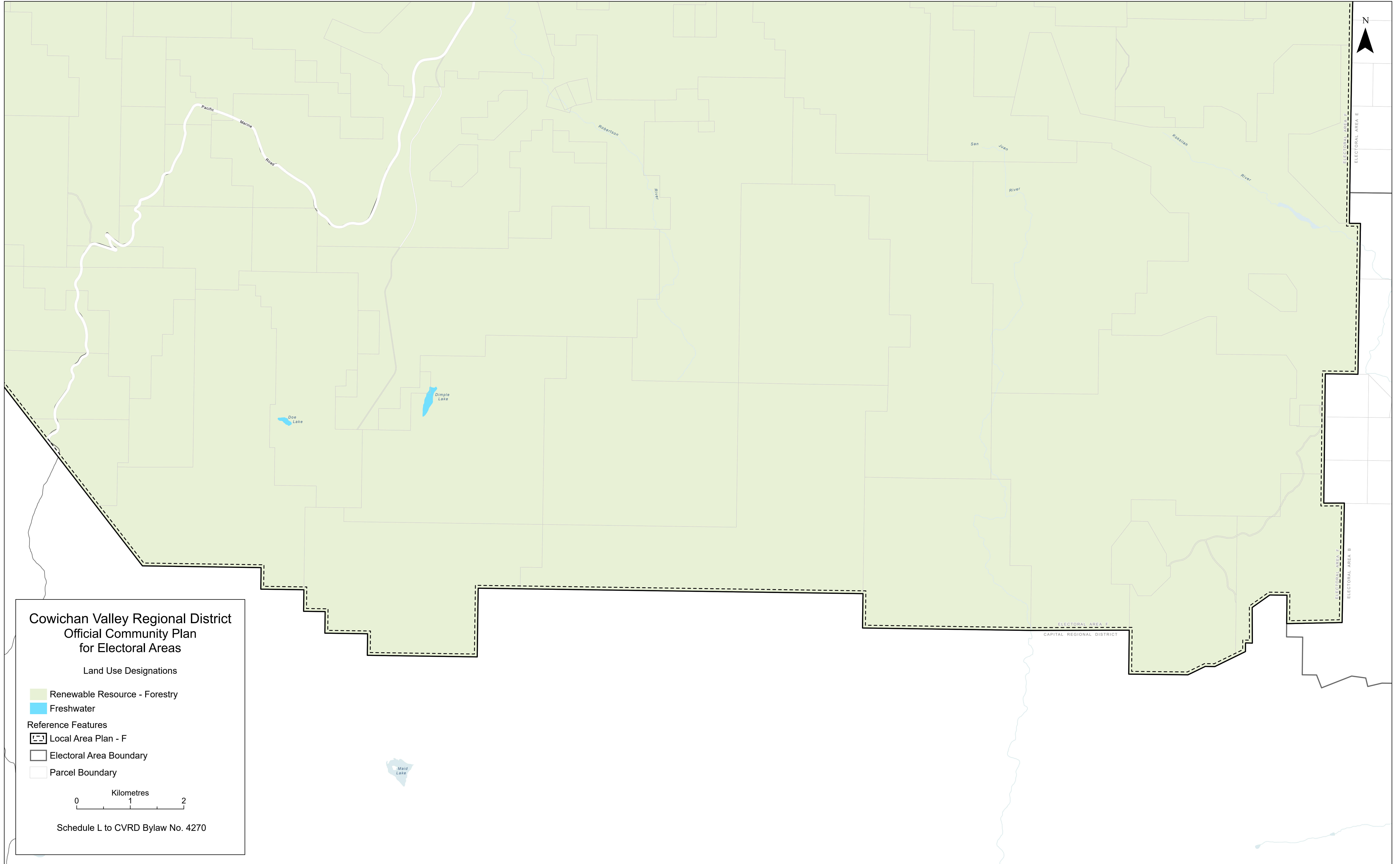


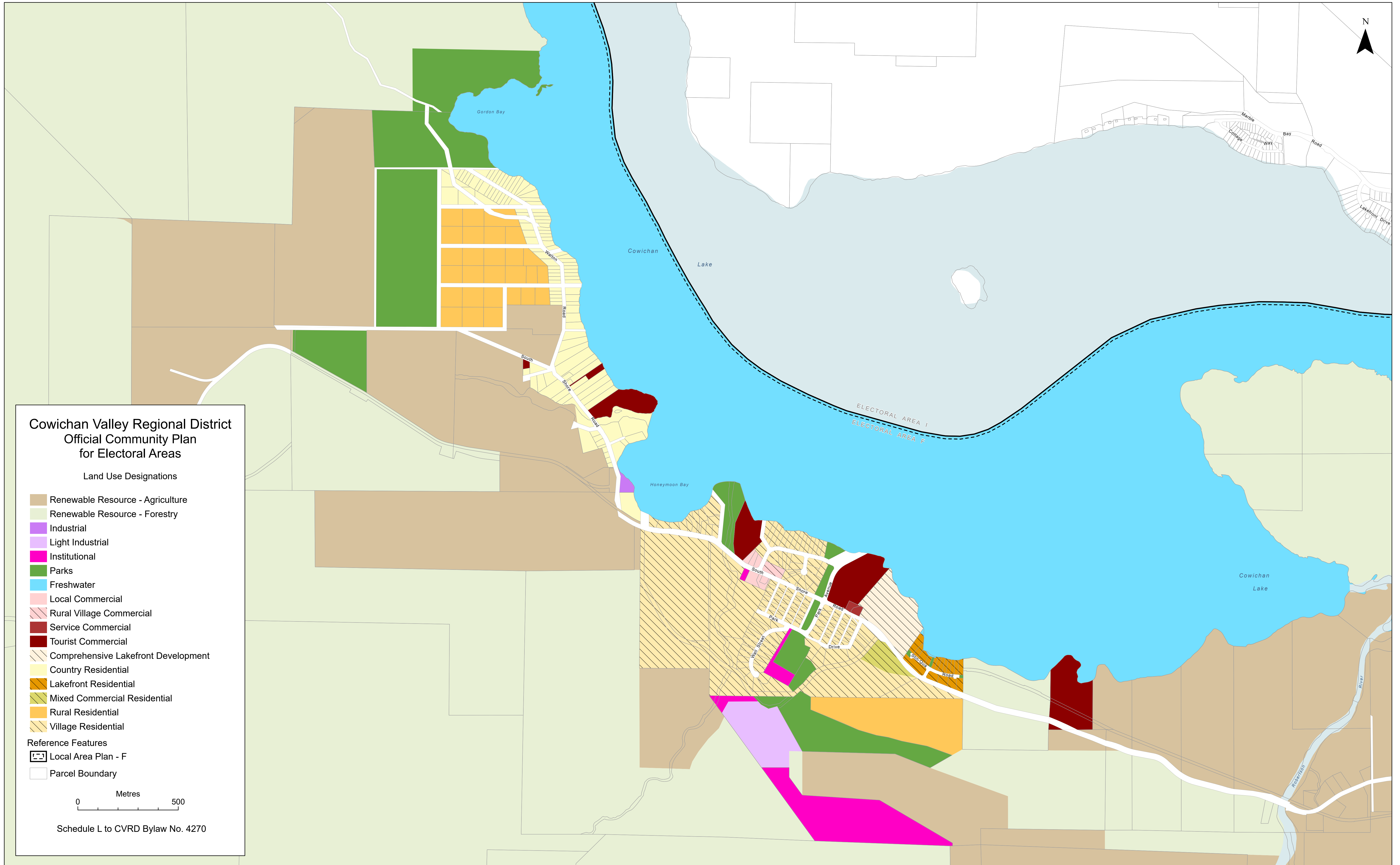


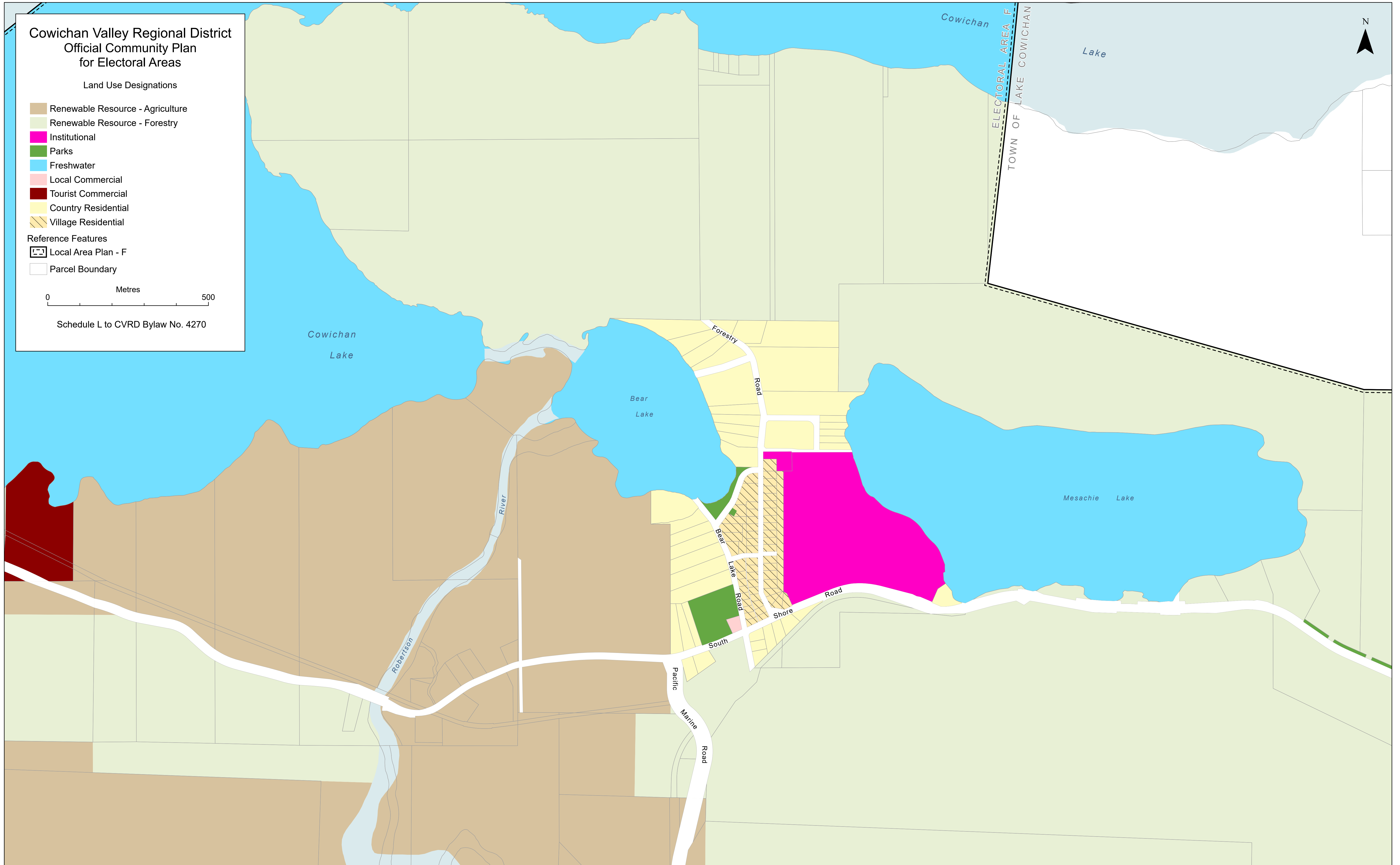


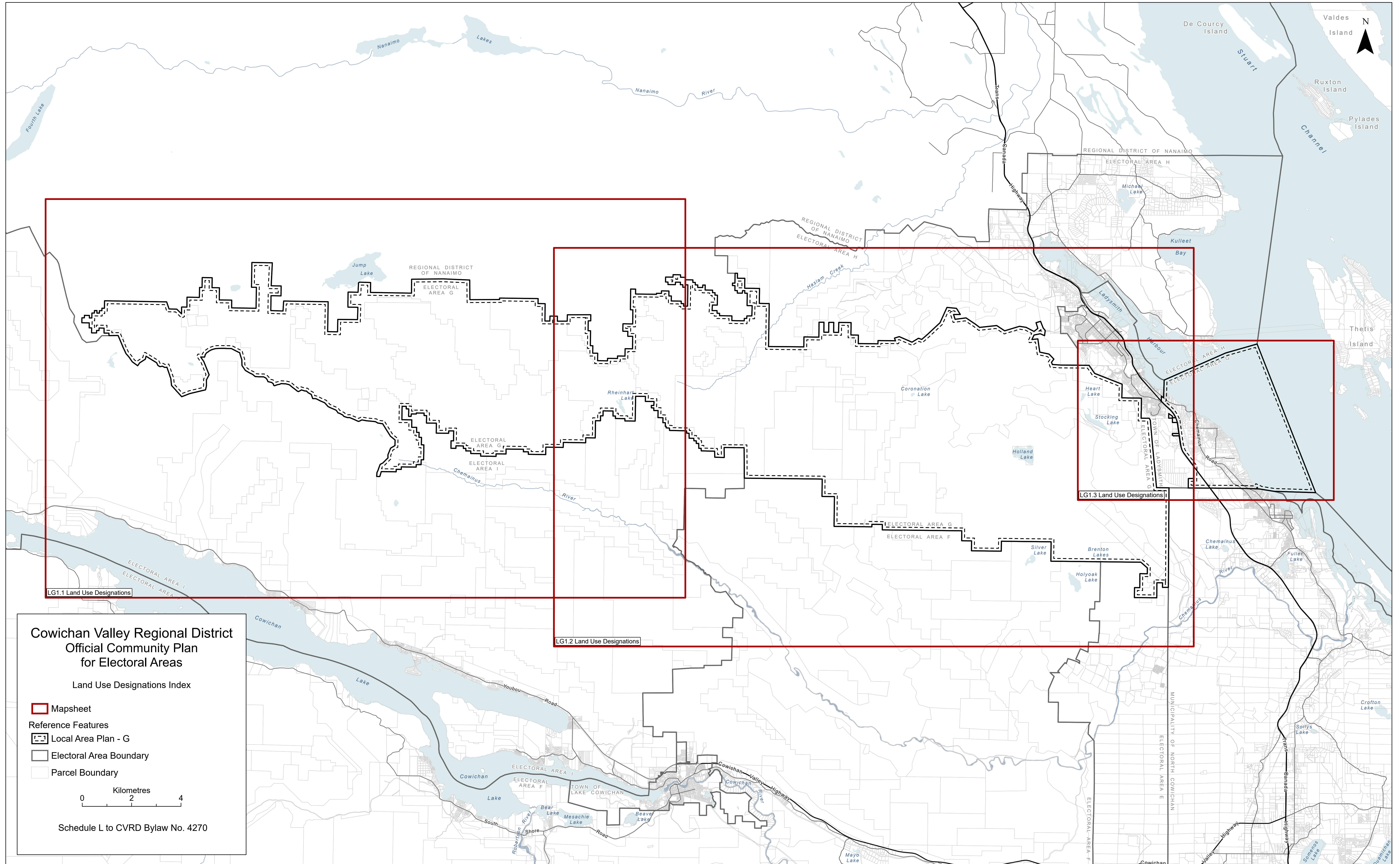


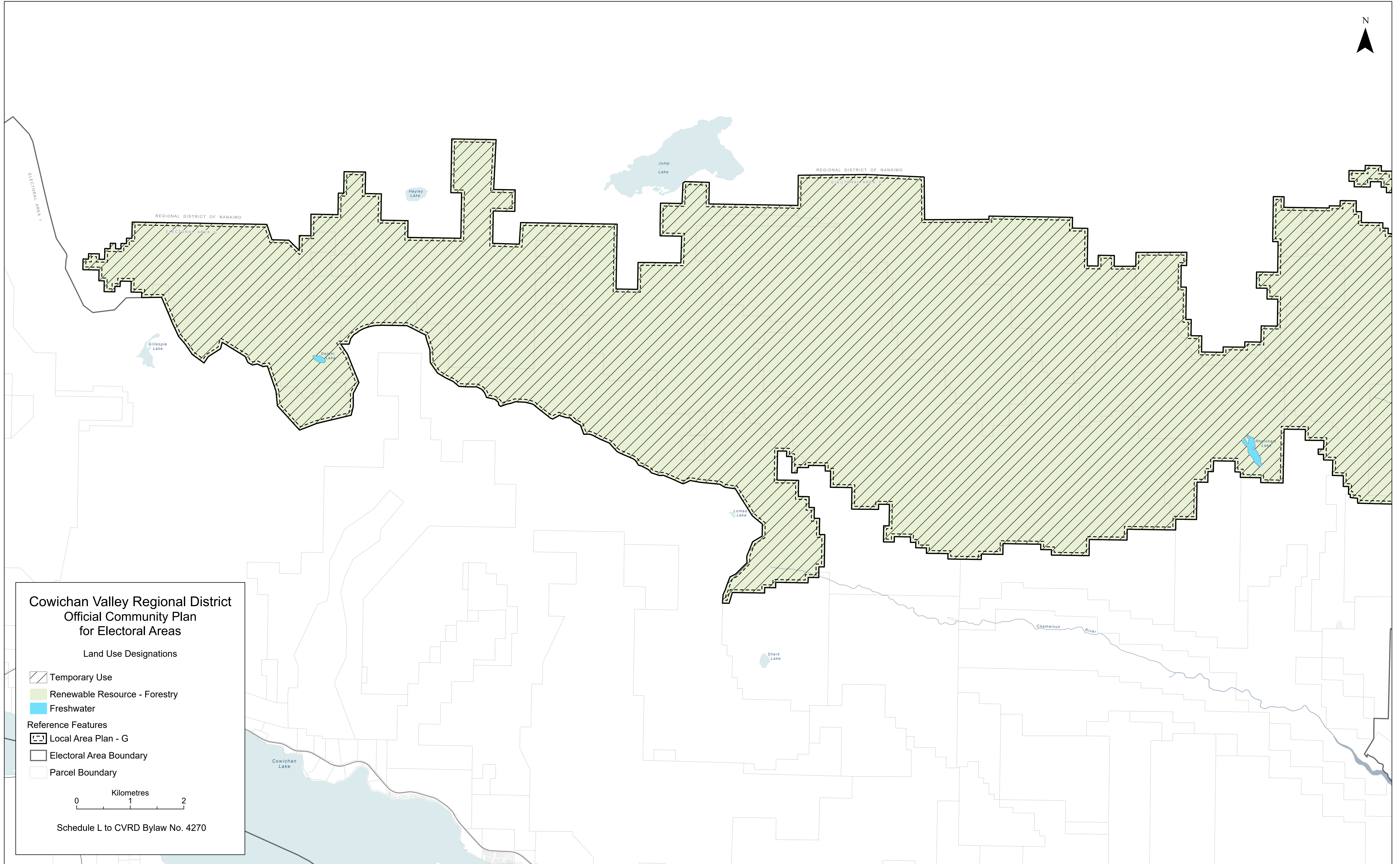


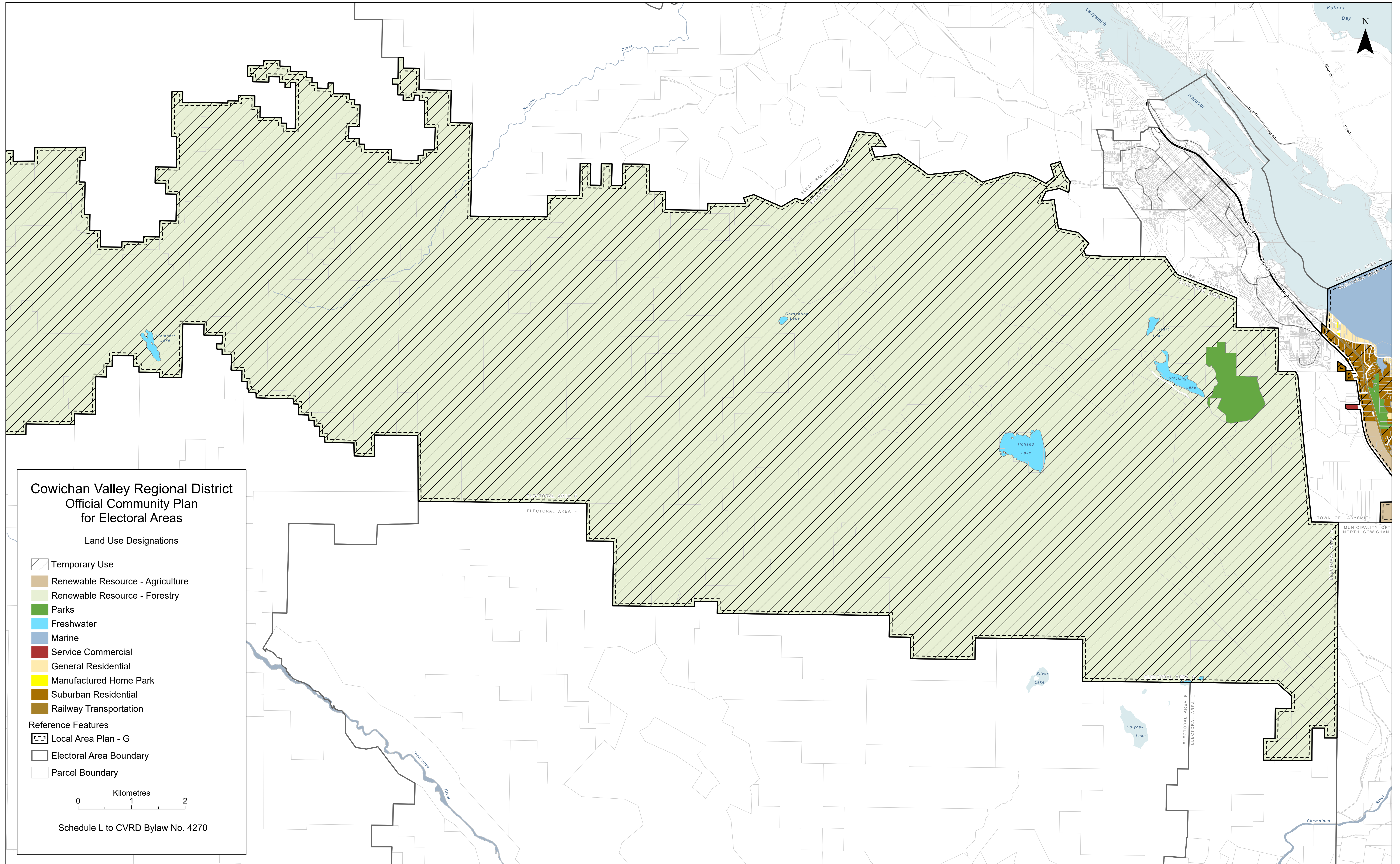












**Cowichan Valley Regional District
Official Community Plan
for Electoral Areas**

Land Use Designations

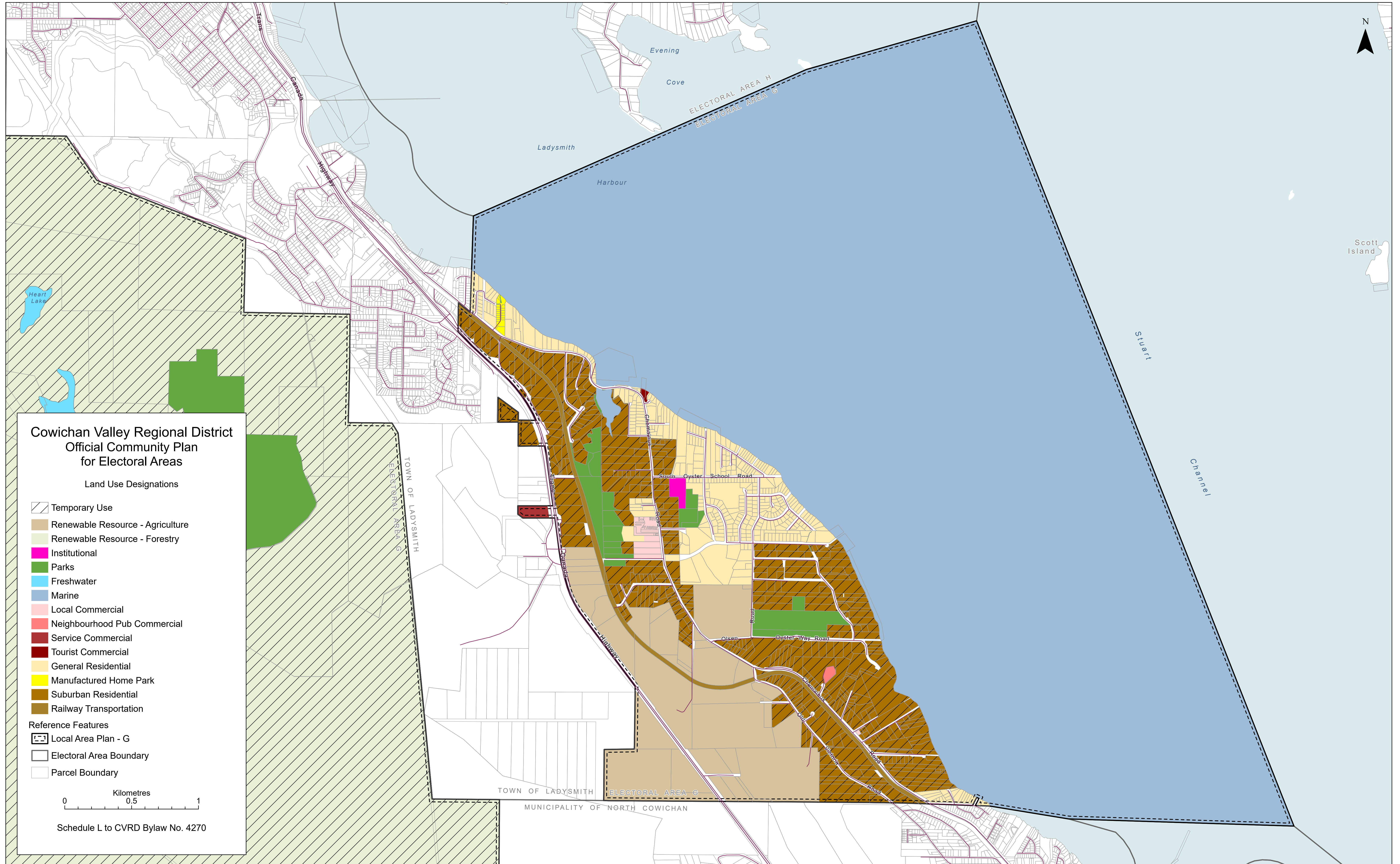
- Temporary Use
- Renewable Resource - Agriculture
- Renewable Resource - Forestry
- Parks
- Freshwater
- Marine
- Service Commercial
- General Residential
- Manufactured Home Park
- Suburban Residential
- Railway Transportation

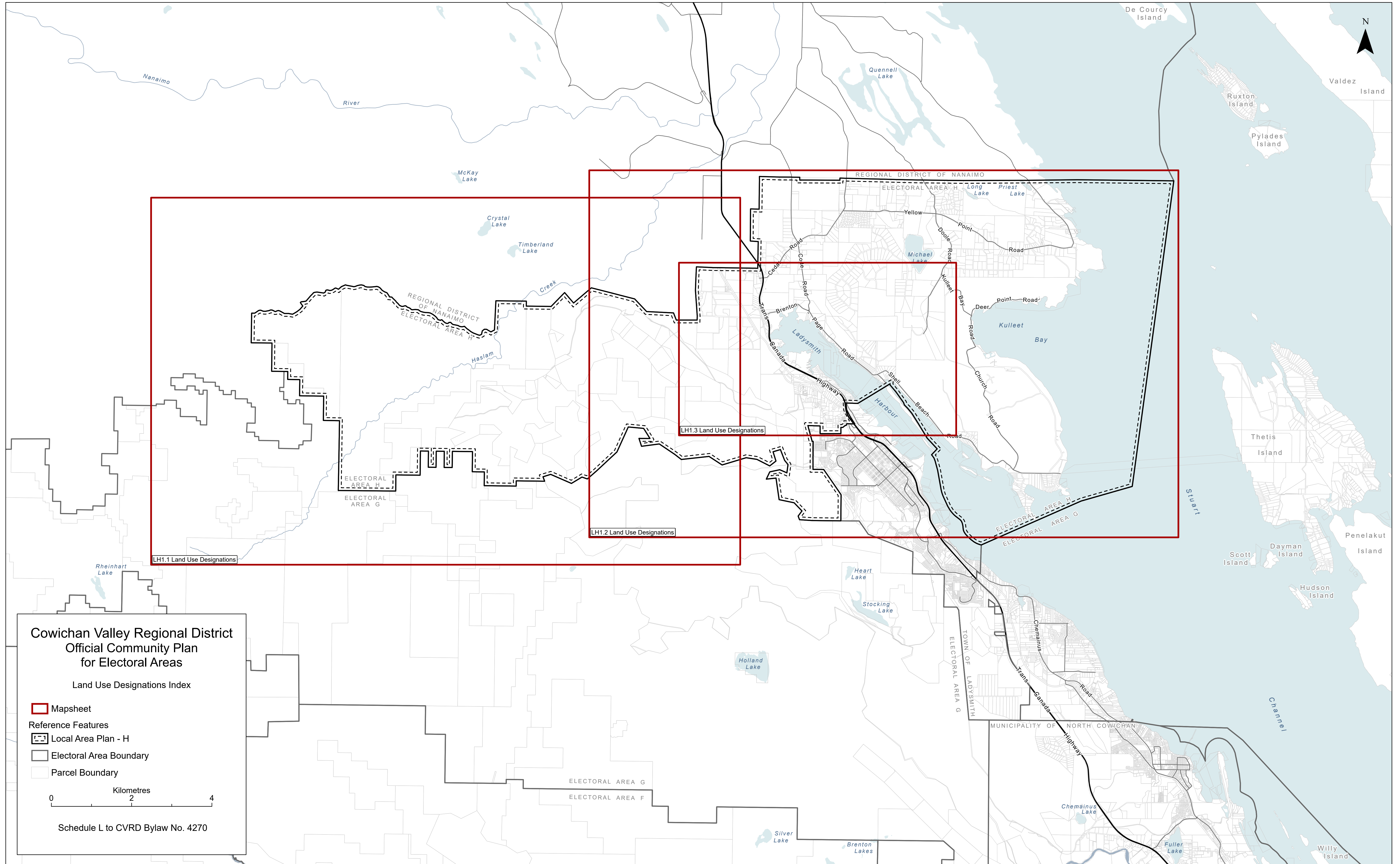
Reference Features

- Local Area Plan - G
- Electoral Area Boundary
- Parcel Boundary

0 1 2
Kilometres

Schedule L to CVRD Bylaw No. 4270





**Cowichan Valley Regional District
Official Community Plan
for Electoral Areas**

Land Use Designations Index

- Mapsheet
- Reference Features
- Local Area Plan - H
- Electoral Area Boundary
- Parcel Boundary

0 2 4
Kilometres

Schedule L to CVRD Bylaw No. 4270

