

**SCHEDULE O – FLOODPLAIN AND DAM DESIGNATION MAPS**

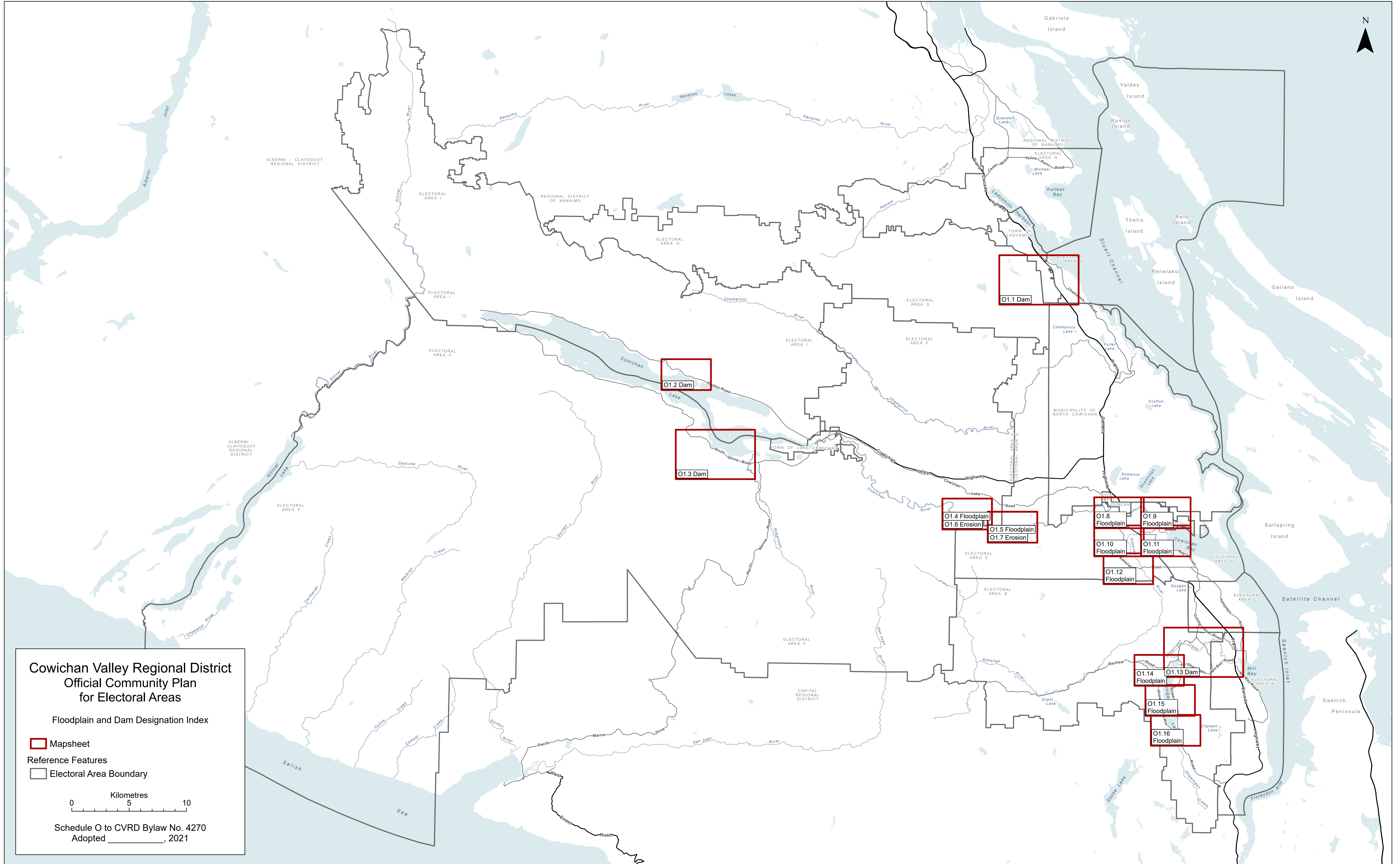
## Table of Contents

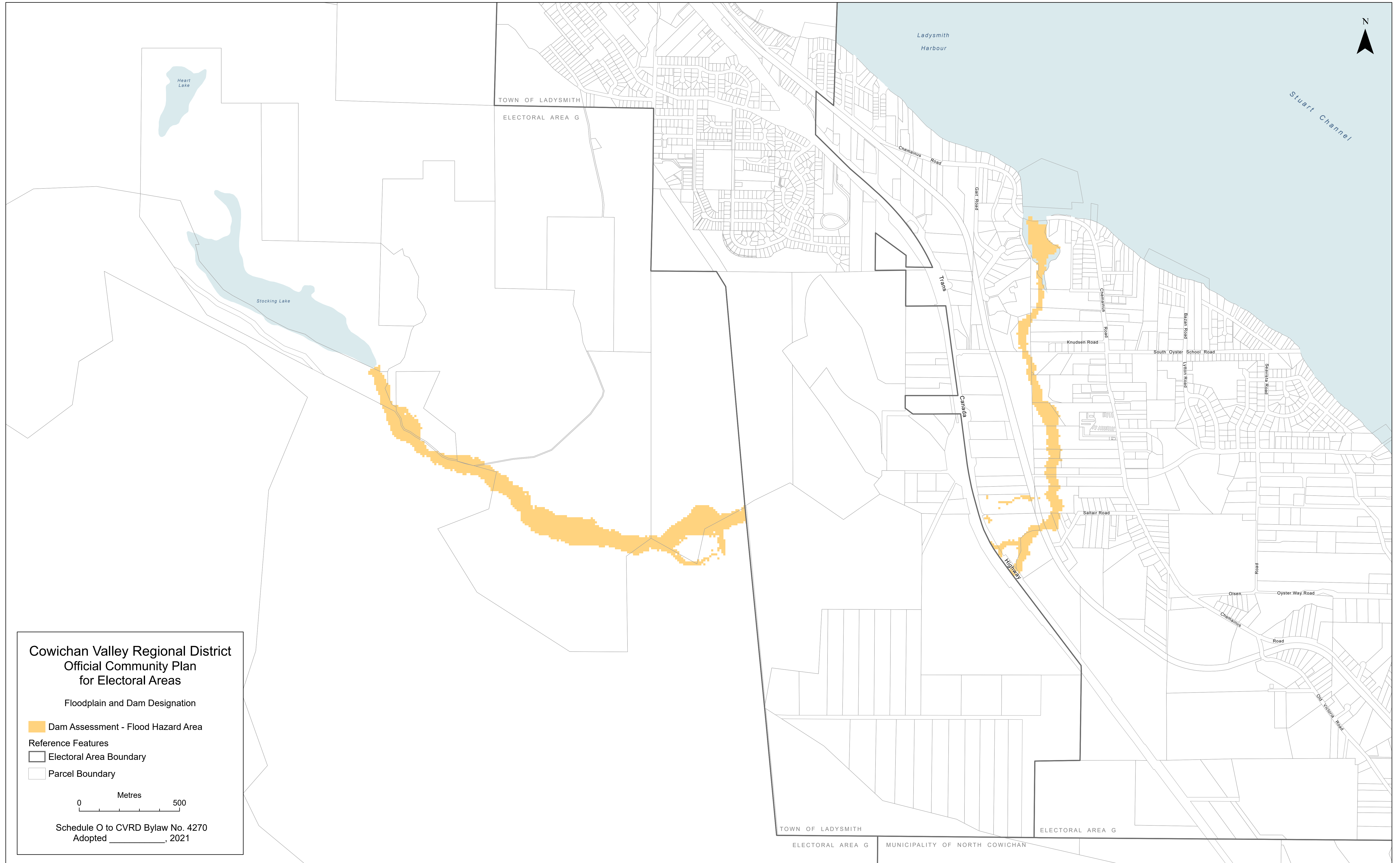
Introduction .....	3
O1 Floodplain and Dam Designation Index – Regional (excluding the Gulf Islands) .....	4
O1.1 Floodplain and Dam Designation Stocking Creek Dam Hazard - Regional.....	5
O1.2 Floodplain and Dam Designation Youbou Creek Dam Hazard - Regional .....	6
O1.3 Floodplain and Dam Designation Ashburnham Creek Dam Hazard - Regional .....	7
O1.4 Floodplain and Dam Designation Cowichan River Floodplain West - Regional.....	8
O1.5 Floodplain and Dam Designation Cowichan River Floodplain East - Regional.....	9
O1.6 Floodplain and Dam Designation Cowichan River Erosion Hazard West – Regional .....	10
O1.7 Floodplain and Dam Designation Cowichan River Erosion Hazard East – Regional .....	11
O1.8 Floodplain and Dam Designation Cowichan Koksilah Floodplain North West - Regional .....	12
O1.9 Floodplain and Dam Designation Cowichan Koksilah Floodplain North East – Regional .....	13
O1.10 Floodplain and Dam Designation Cowichan Koksilah Floodplain South West - Regional .....	14
O1.11 Floodplain and Dam Designation Cowichan Koksilah Floodplain South East - Regional .....	15
O1.12 Floodplain and Dam Designation Cowichan Koksilah Floodplain South – Regional (Area E) .....	16
O1.13 Floodplain and Dam Designation Shawnigan Creek Weir Hazard - Regional .....	17
O1.14 Floodplain and Dam Designation Shawnigan Lake Floodplain North – Regional (Area B) .....	18
O1.15 Floodplain and Dam Designation Shawnigan Lake Floodplain Central – Regional (Area B) .....	19
O1.16 Floodplain and Dam Designation Shawnigan Lake Floodplain South - Regional .....	20

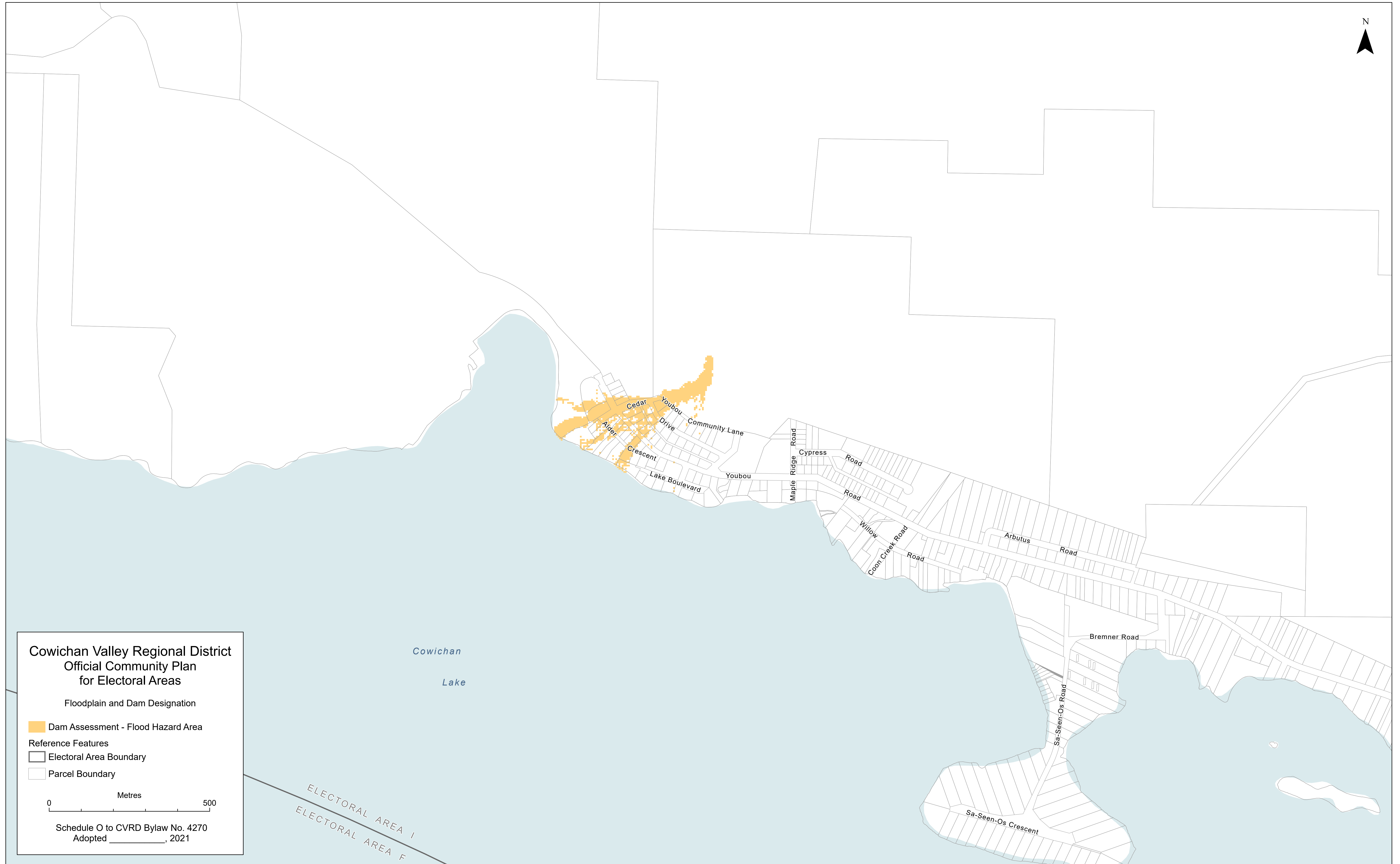
## Introduction

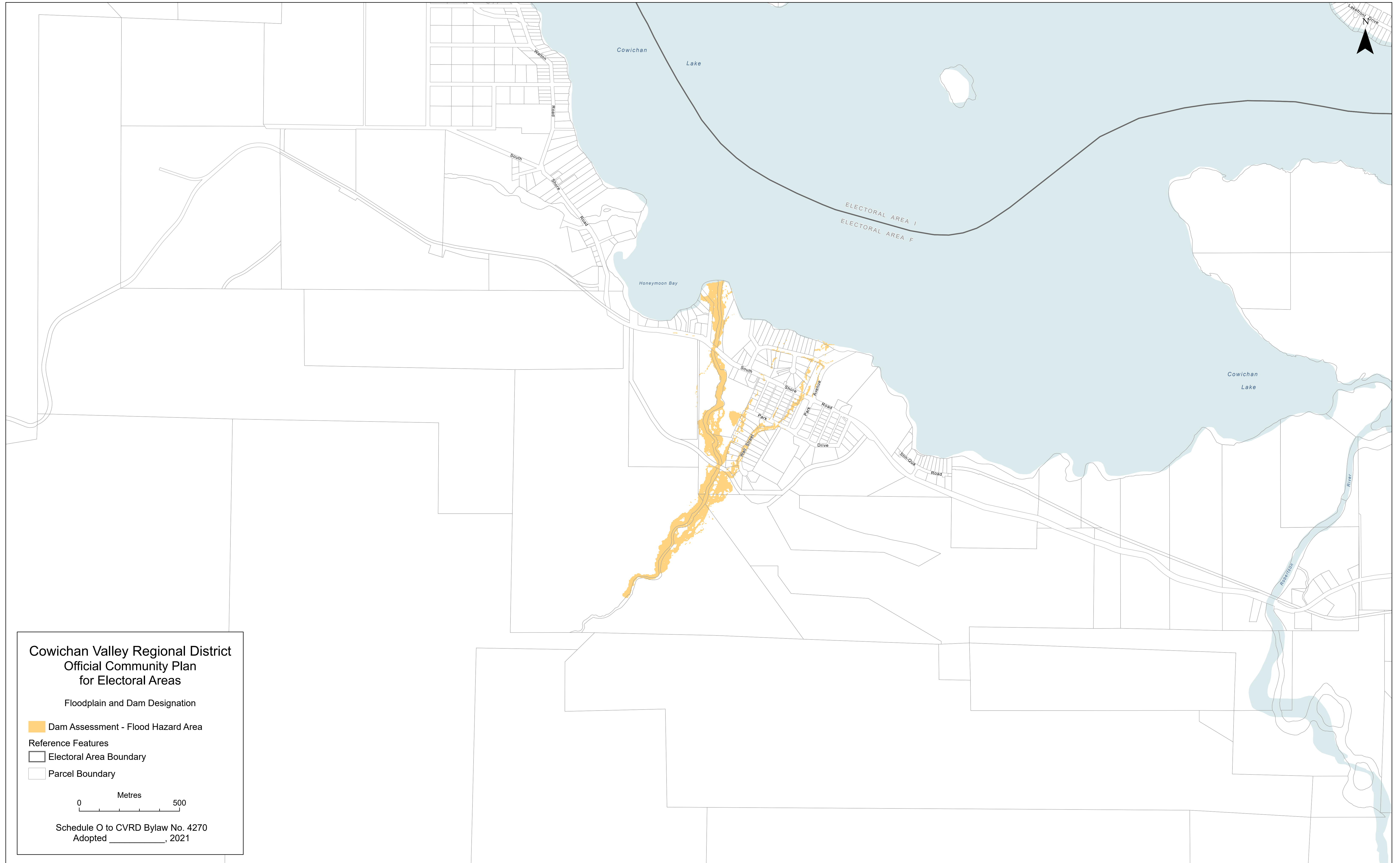
Schedule O contains regional maps identifying Floodplains in the Cowichan Valley Regional District. The map naming conventions indicate the Schedule letter, plan number, map number and sub-designation as follows.

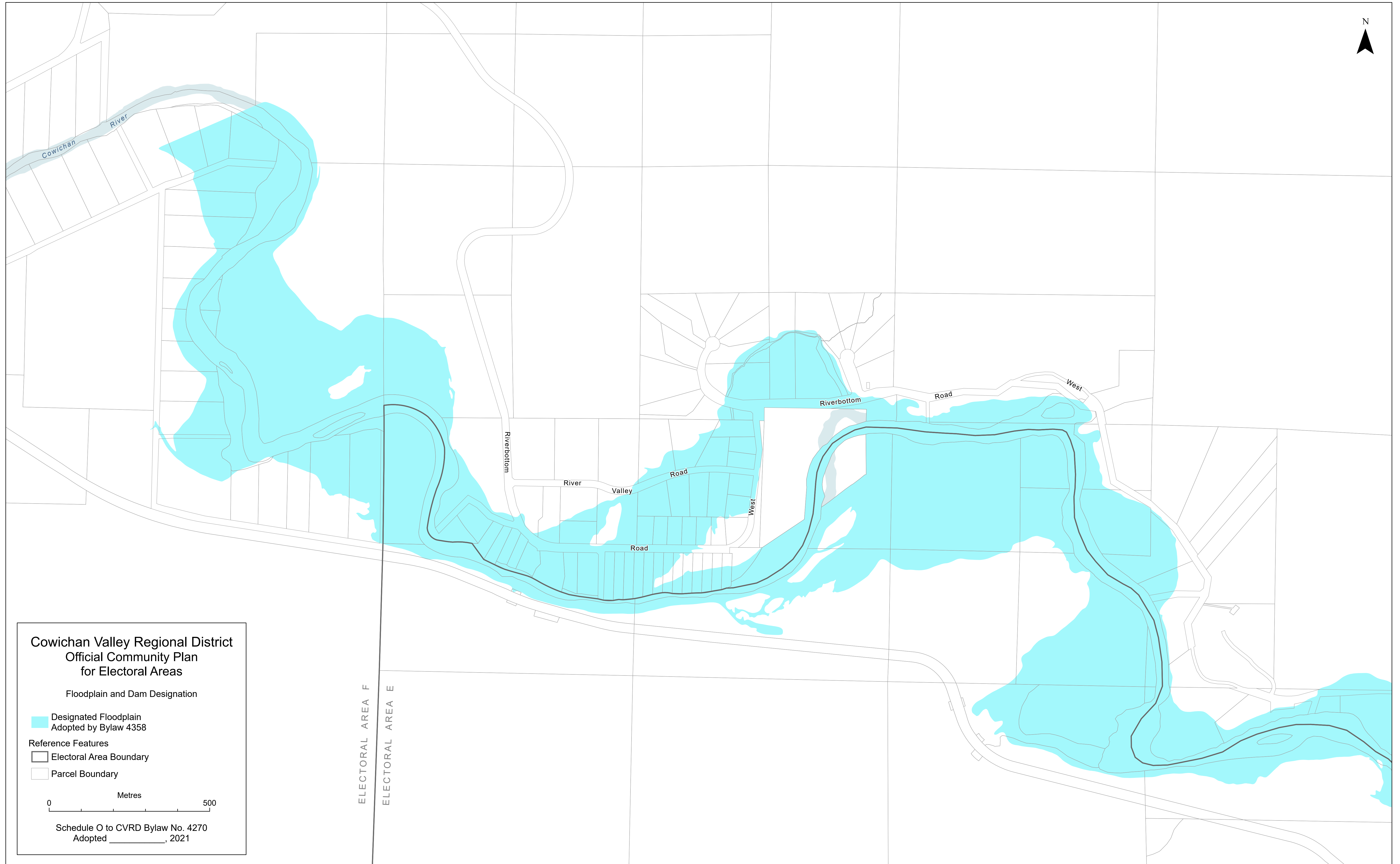
Map Identification Key				
Map name and number	Schedule	Local area plan / DPA number (if applicable)	Map number	Map sub-designation
O1 Floodplain and Dam Designation Index - Regional (excluding the Gulf Islands)	O		1	
O1.1 Floodplain and Dam Designation Stocking Creek Dam Hazard - Regional	O		1	1



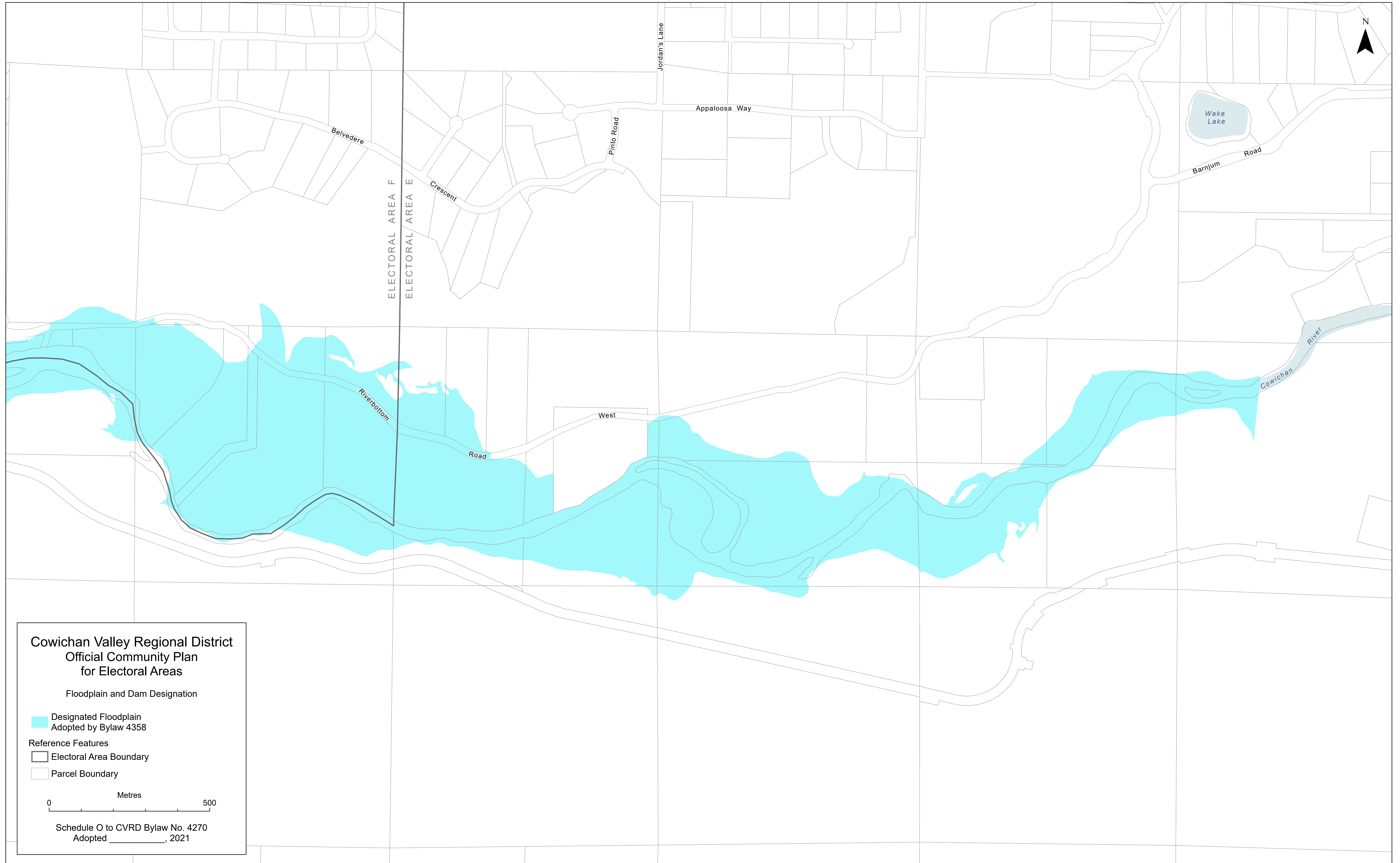


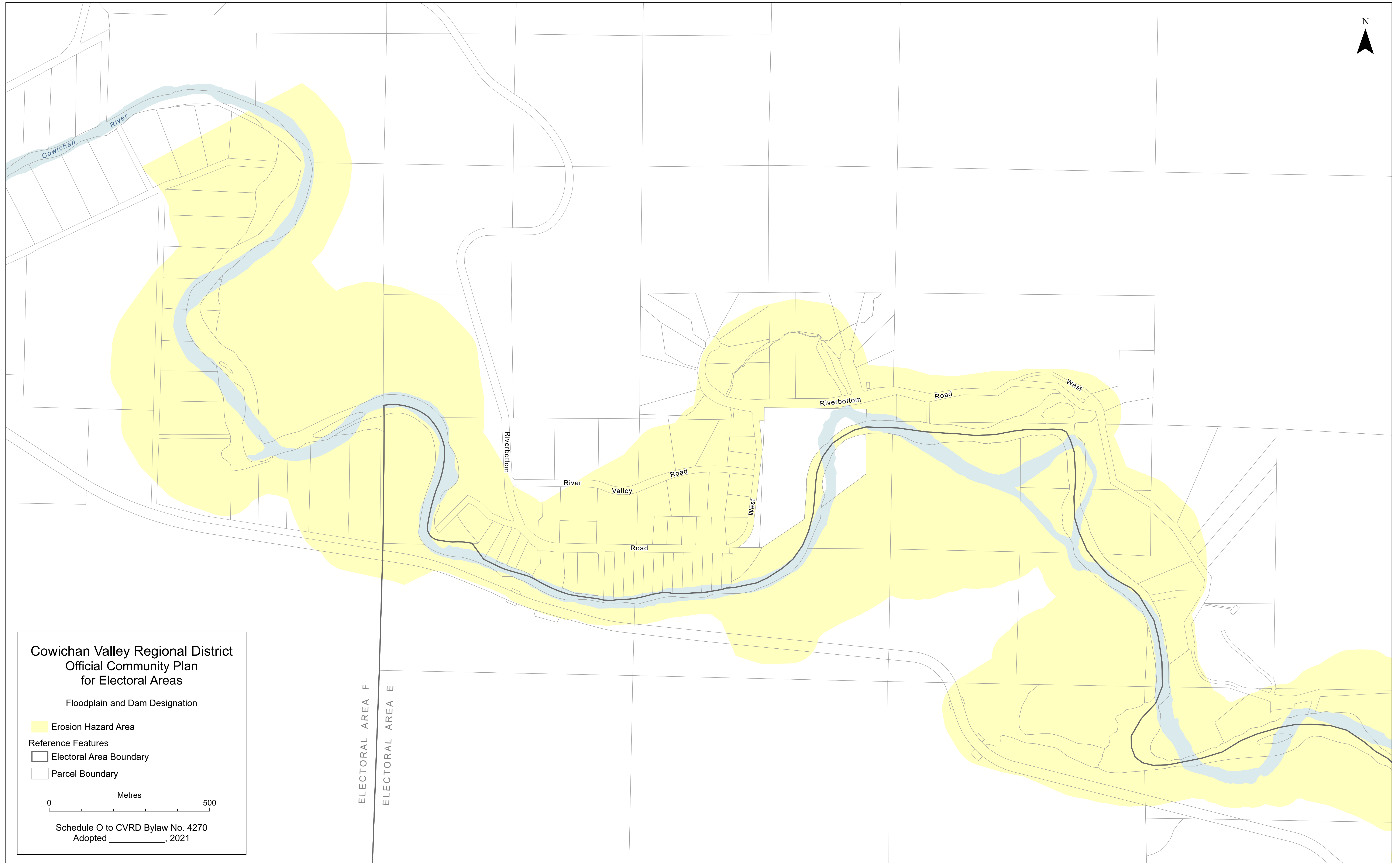


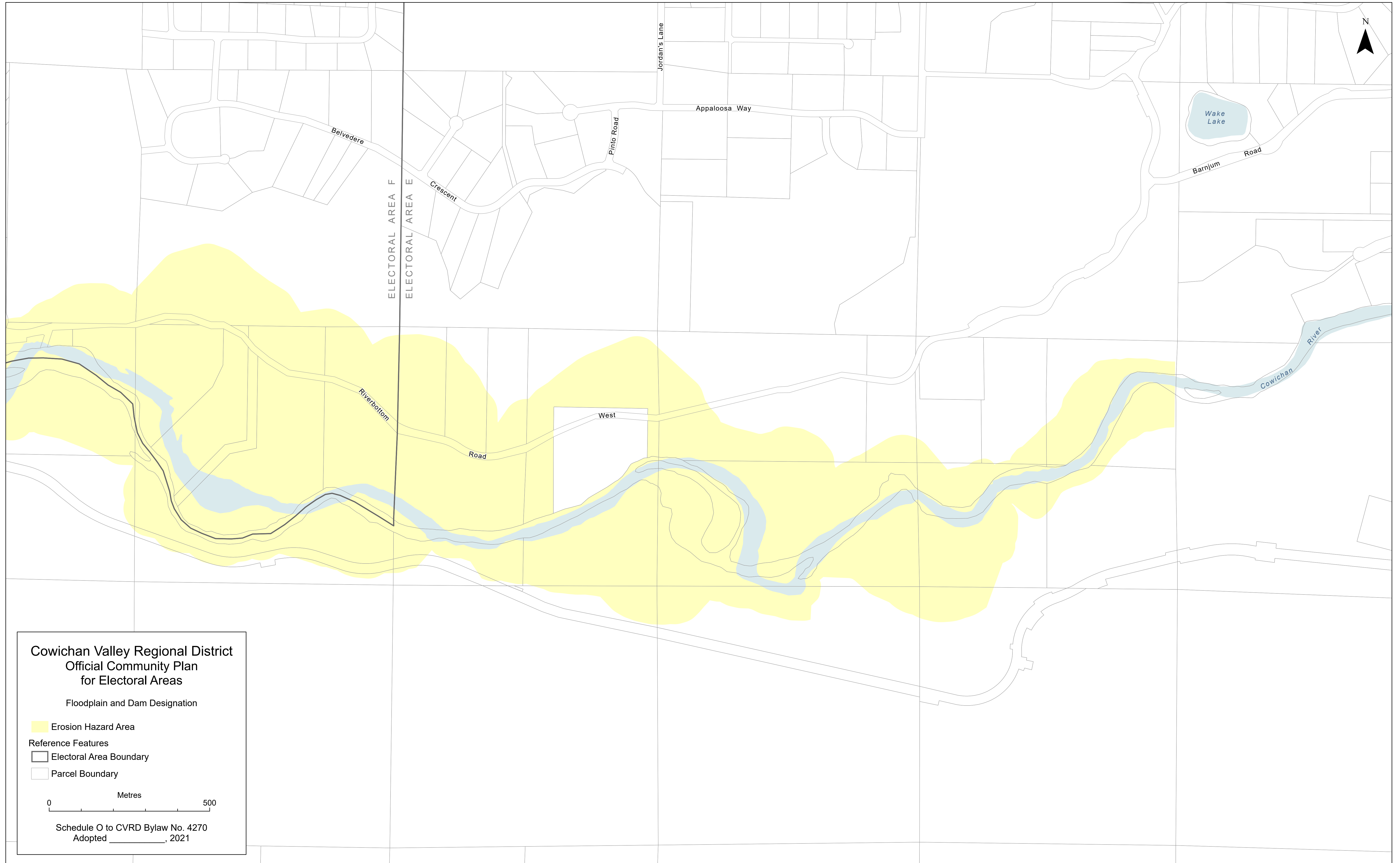


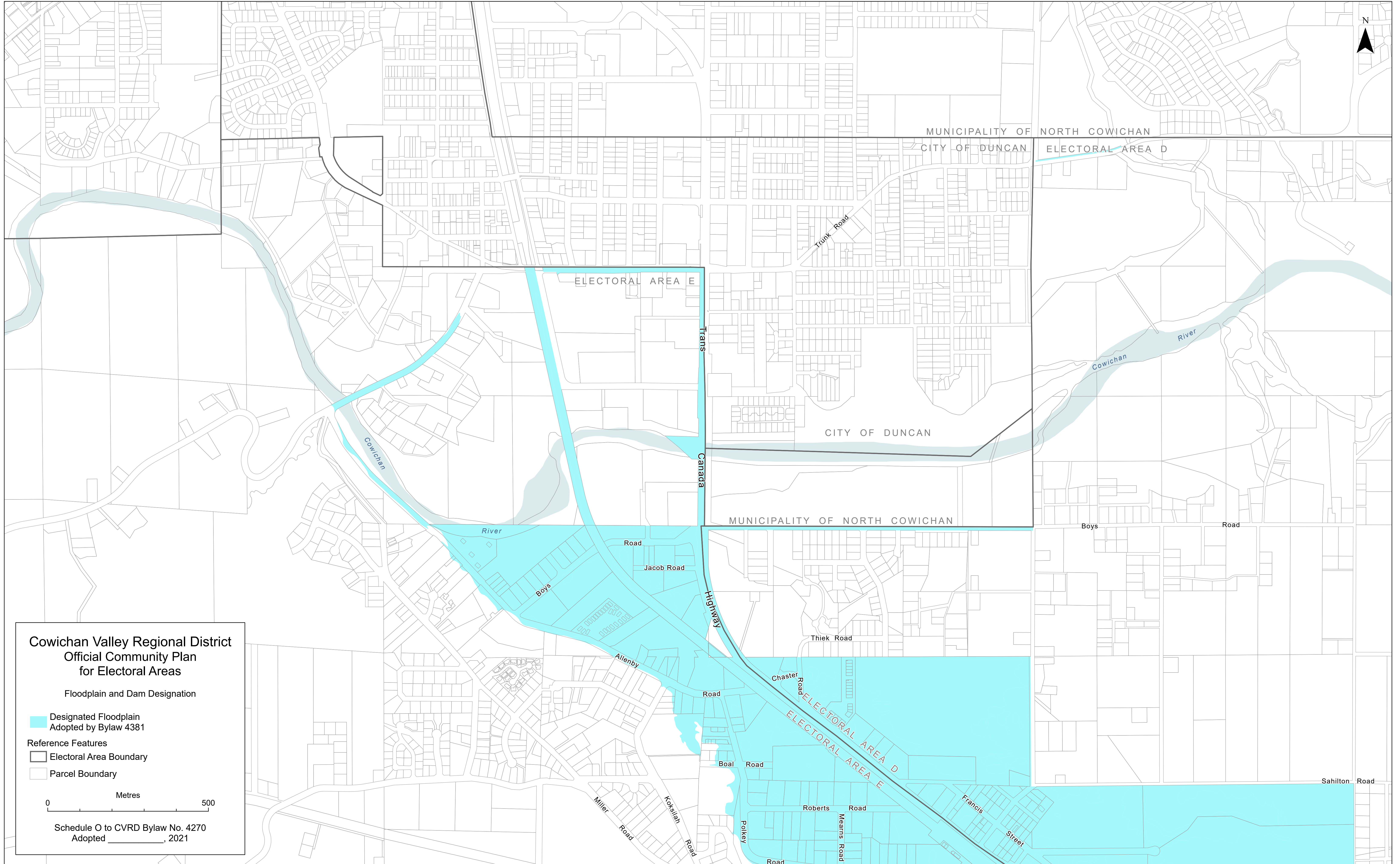


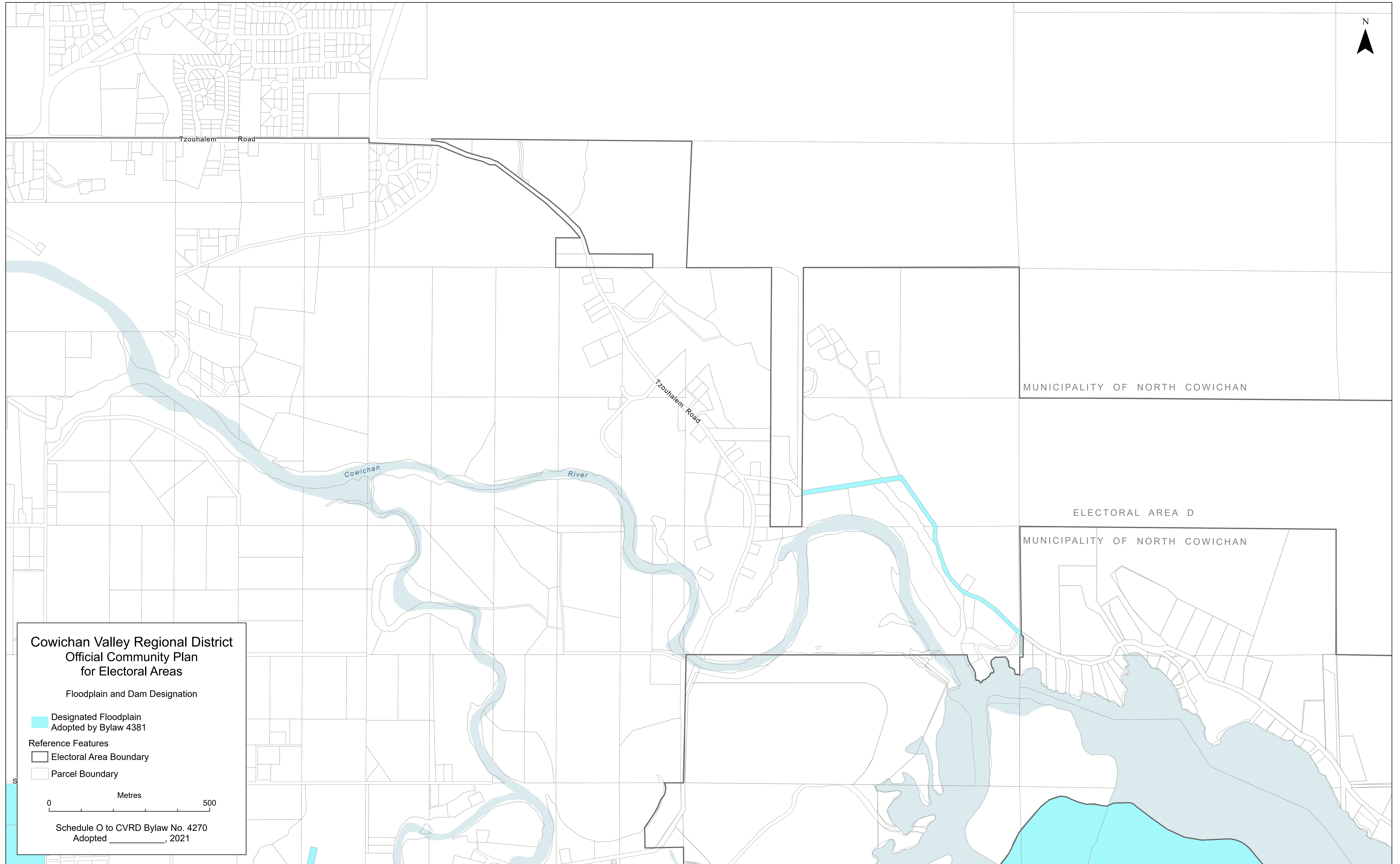


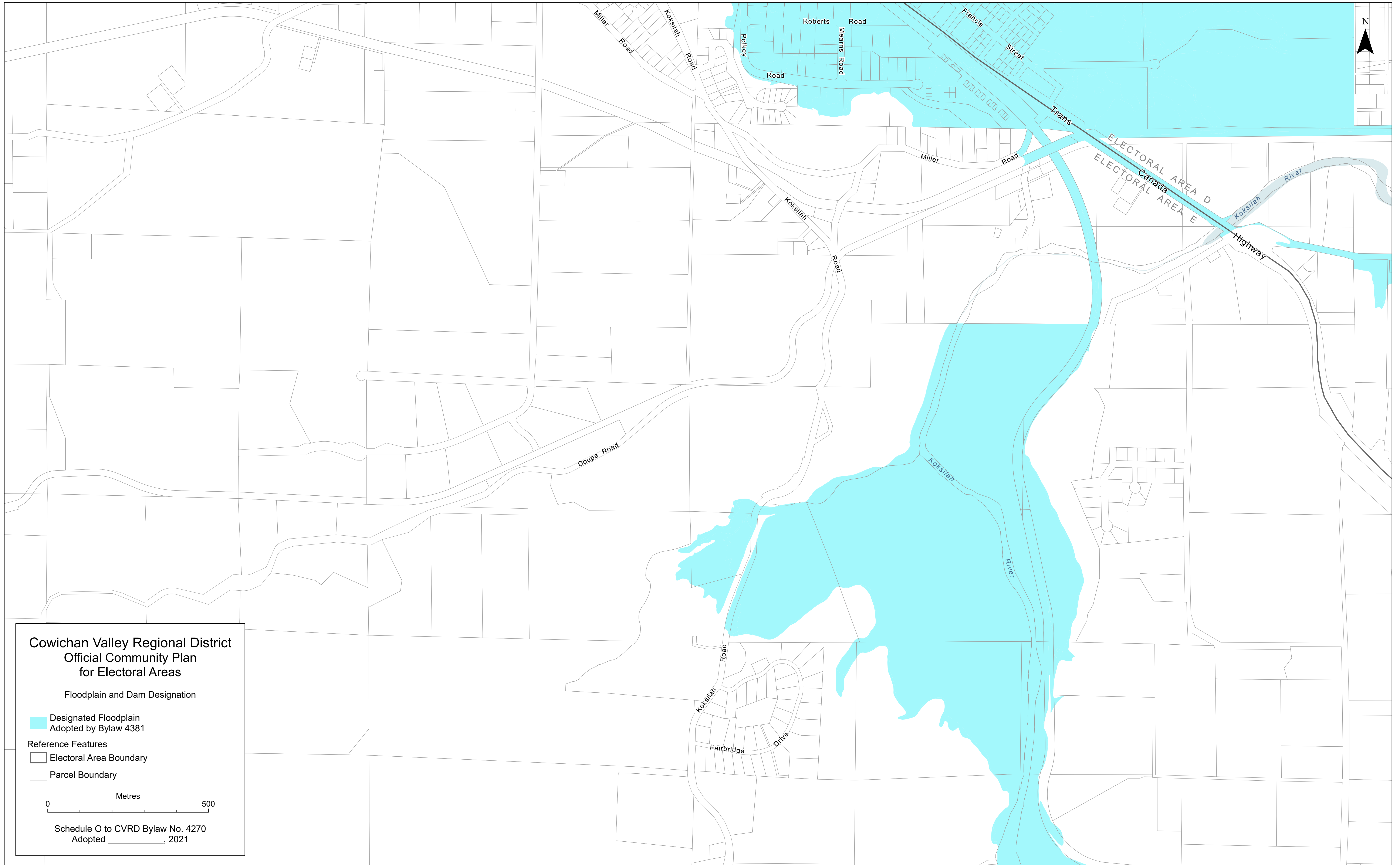


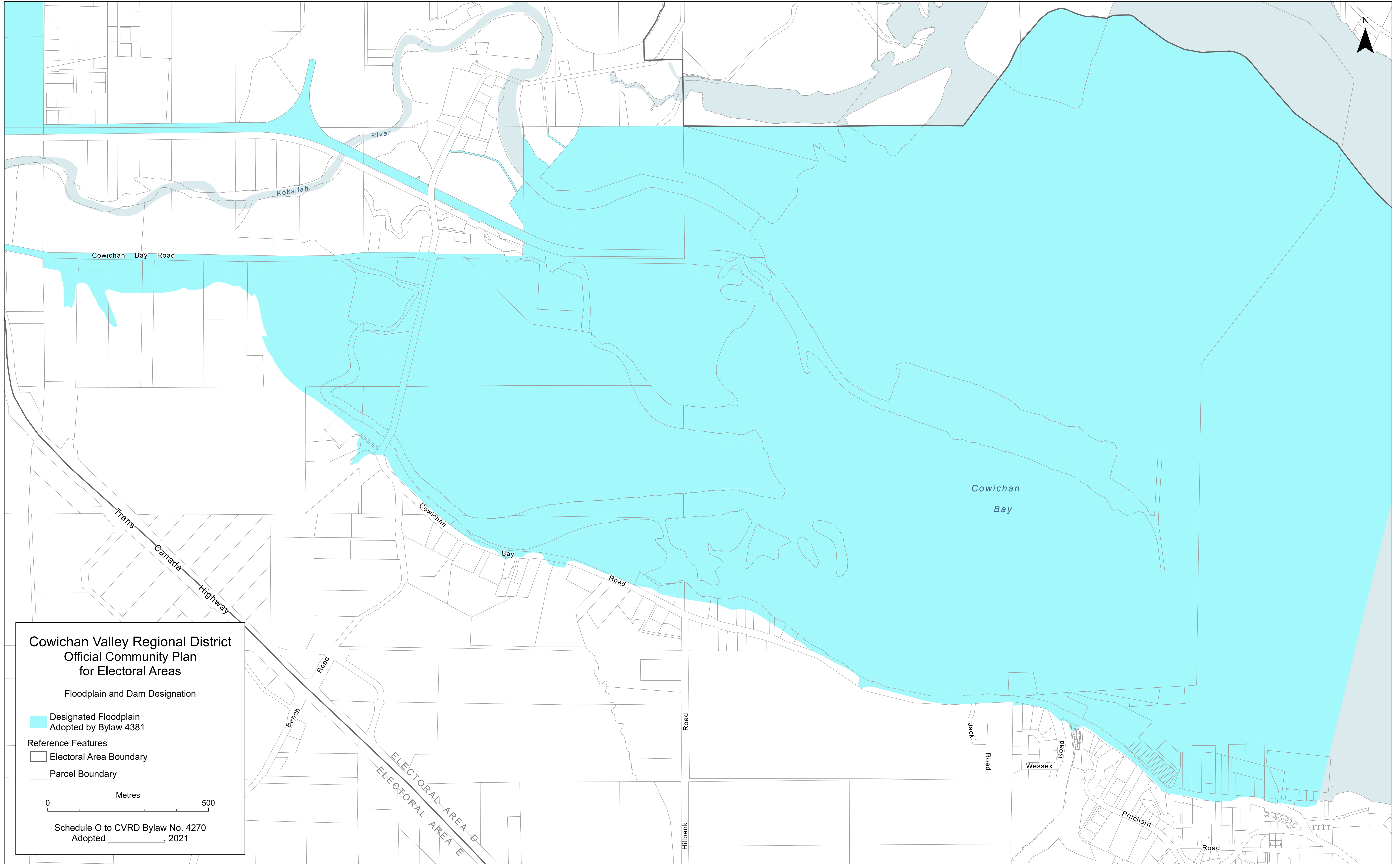
















O1.13 Floodplain and Dam Designation Shawnigan Creek Weir Hazard - Regional

