

SCHEDULE U – DEVELOPMENT PERMIT AREAS MAPS

Table of Contents

Introduction	7
UDPA1 Riparian Area Protection - Regional (excluding the Gulf Islands)	8
UDPA2 Sensitive Ecosystem Protection Index - Regional (excluding the Gulf Islands)	9
UDPA2.1 Sensitive Ecosystem Protection - Areas G/H (excluding the Gulf Islands)	10
UDPA2.2 Sensitive Ecosystem Protection - Areas G/H (excluding the Gulf Islands)	11
UDPA2.3 Sensitive Ecosystem Protection - Areas F/I	12
UDPA2.4 Sensitive Ecosystem Protection - Areas F/I	13
UDPA2.5 Sensitive Ecosystem Protection - Areas F/I	14
UDPA2.6 Sensitive Ecosystem Protection - Areas F/I	15
UDPA2.7 Sensitive Ecosystem Protection - Areas F/I	16
UDPA2.8 Sensitive Ecosystem Protection - Areas E/F	17
UDPA2.9 Sensitive Ecosystem Protection - Areas B/E/F	18
UDPA2.10 Sensitive Ecosystem Protection - Areas B/D/E	19
UDPA2.11 Sensitive Ecosystem Protection - Areas B/C/D/E	20
UDPA2.12 Sensitive Ecosystem Protection - Area B	21
UDPA2.13 Sensitive Ecosystem Protection - Areas A/B/C	22
UDPA2.14 Sensitive Ecosystem Protection - Area B	23
UDPA2.15 Sensitive Ecosystem Protection - Areas A/B	24
UDPA2.16 Sensitive Ecosystem Protection - Areas A/B	25
UDPA3 Marine Uplands and Foreshore Protection - Regional (excluding the Gulf Islands)	26
UDPA3.1 Marine Uplands and Foreshore Protection - Area G (excluding the Gulf Islands)	27
UDPA3.2 Marine Uplands and Foreshore Protection - Areas C/D	28
UDPA3.3 Marine Uplands and Foreshore Protection - Areas A/C	29
UDPA3.4 Marine Uplands and Foreshore Protection - Area A	30
UDPA3.5 Marine Uplands and Foreshore Protection - Area A	31
UDPA4 Aquifer Protection - Regional (excluding the Gulf Islands)	32
UDPA4.1 Aquifer Protection - Area H	33
UDPA4.2 Aquifer Protection - Area G (excluding the Gulf Islands)	34
UDPA4.3 Aquifer Protection - Area I	35
UDPA4.4 Aquifer Protection - Areas F/I	36
UDPA4.5 Aquifer Protection - Areas F/I	37
UDPA4.6 Aquifer Protection - Areas F/I	38

UDPA4.7 Aquifer Protection - Areas E/F	39
UDPA4.8 Aquifer Protection - Areas E/F	40
UDPA4.9 Aquifer Protection - Areas B/D/E	41
UDPA4.10 Aquifer Protection - Areas B/C/D/E.....	42
UDPA4.11 Aquifer Protection - Area B.....	43
UDPA4.12 Aquifer Protection - Areas A/B/C	44
UDPA4.13 Aquifer Protection - Area B.....	45
UDPA4.14 Aquifer Protection - Areas A/B.....	46
UDPA4.15 Aquifer Protection - Areas A/B.....	47
UDPA5 Wildfire Hazard - Regional	48
UDPA 5.1 Wildfire Hazard - Area G	49
UDPA 5.2 Wildfire Hazard - Area G	50
UDPA 5.3 Wildfire Hazard - Areas G/H.....	51
UDPA 5.4 Wildfire Hazard - Areas G/H.....	52
UDPA 5.5 Wildfire Hazard - Area G	53
UDPA 5.6 Wildfire Hazard - Areas G/H.....	54
UDPA 5.7 Wildfire Hazard - Area G	55
UDPA 5.8 Wildfire Hazard - Areas F/I	56
UDPA 5.9 Wildfire Hazard - Areas F/I	57
UDPA 5.10 Wildfire Hazard - Areas F/I	58
UDPA 5.11 Wildfire Hazard - Areas F/I	59
UDPA 5.12 Wildfire Hazard - Areas F/I	60
UDPA 5.13 Wildfire Hazard - Areas E/F.....	61
UDPA 5.14 Wildfire Hazard - Areas E/F.....	62
UDPA 5.15 Wildfire Hazard - Areas B/D/E	63
UDPA 5.16 Wildfire Hazard - Areas B/C/D/E.....	64
UDPA 5.17 Wildfire Hazard - Area B.....	65
UDPA 5.18 Wildfire Hazard - Areas A/B/C	66
UDPA 5.19 Wildfire Hazard - Area B.....	67
UDPA 5.20 Wildfire Hazard - Areas A/B.....	68
UDPA 5.21 Wildfire Hazard - Areas A/B.....	69
UDPA6 Floodplain Hazard - Regional (excluding the Gulf Islands)	70
UDPA6.1 Floodplain Hazard - Areas F/I.....	71
UDPA6.2 Floodplain Hazard - Areas F/I.....	72
UDPA6.3 Floodplain Hazard - Area I.....	73

UDPA7 Landslide Hazard - Regional (excluding the Gulf Islands)	74
UDPA7.1 Landslide Hazard - Area H	75
UDPA7.2 Landslide Hazard - Area G (excluding the Gulf Islands)	76
UDPA7.3 Landslide Hazard - Area I.....	77
UDPA7.4 Landslide Hazard - Areas F/I.....	78
UDPA7.5 Landslide Hazard - Areas F/I.....	79
UDPA7.6 Landslide Hazard - Area E	80
UDPA8 Protection of Farming - Regional (excluding the Gulf Islands)	81
UDPA8.1 Protection of Farming - Area G (excluding the Gulf Islands).....	82
UDPA8.2 Protection of Farming - Area F	83
UDPA8.3 Protection of Farming - Area F	84
UDPA8.4 Protection of Farming - Area E	85
UDPA8.5 Protection of Farming - Areas B/D/E	86
UDPA8.6 Protection of Farming - Areas C/D/E	87
UDPA8.7 Protection of Farming - Area B	88
UDPA8.8 Protection of Farming - Areas A/B/C	89
UDPA8.9 Protection of Farming - Areas A/B.....	90
UDPA9 Intensive Residential Development - Regional (excluding the Gulf Islands).....	91
UDPA9.1 Intensive Residential Development - Area I.....	92
UDPA9.2 Intensive Residential Development - Area F.....	93
UDPA9.3 Intensive Residential Development - Area F.....	94
UDPA9.4 Intensive Residential Development - Areas D/E	95
UDPA9.5 Intensive Residential Development - Areas D/E	96
UDPA9.6 Intensive Residential Development - Areas A/C	97
UDPA9.7 Intensive Residential Development - Area A	98
UDPA9.8 Intensive Residential Development - Area B	99
UDPA10 Multi-family Residential Development - Regional (excluding the Gulf Islands) ...	100
UDPA10.1 Multi-family Residential Development - Area I	101
UDPA10.2 Multi-family Residential Development - Areas F/I	102
UDPA10.3 Multi-family Residential Development - Area F	103
UDPA10.4 Multi-family Residential Development - Areas D/E.....	104
UDPA10.5 Multi-family Residential Development - Areas D/E.....	105
UDPA10.6 Multi-family Residential Development - Areas A/B/C	106
UDPA10.7 Multi-family Residential Development - Area A.....	107
UDPA10.8 Multi-family Residential Development - Area B.....	108

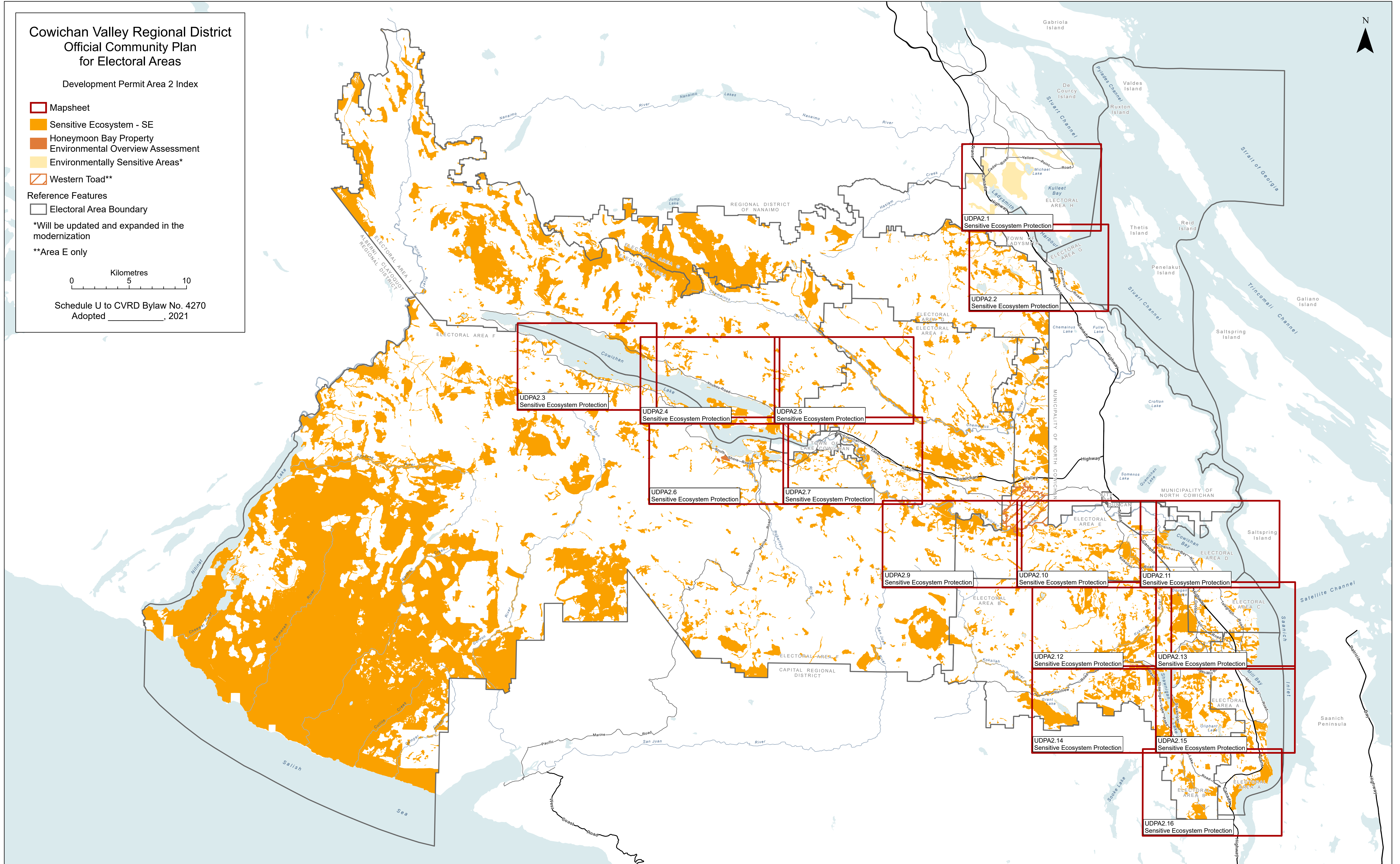
UDPA11 Commercial Mixed-use Development - Regional (excluding the Gulf Islands) ...	109
UDPA11.1 Commercial Mixed-use Development - Area H.....	110
UDPA11.2 Commercial Mixed-use Development - Area G (excluding the Gulf Islands)...	111
UDPA11.3 Commercial Mixed-use Development - Area I	112
UDPA11.4 Commercial Mixed-use Development - Areas F/I	113
UDPA11.5 Commercial Mixed-use Development - Areas E/F	114
UDPA11.6 Commercial Mixed-use Development - Areas D/E.....	115
UDPA11.7 Commercial Mixed-use Development - Areas D/E.....	116
UDPA11.8 Commercial Mixed-use Development - Area B.....	117
UDPA11.9 Commercial Mixed-use Development - Areas A/B/C	118
UDPA11.10 Commercial Mixed-use Development - Area B.....	119
UDPA11.11 Commercial Mixed-use Development - Areas A/B.....	120
UDPA11.12 Commercial Mixed-use Development - Areas A/B.....	121
UDPA12 Industrial Development - Regional (excluding the Gulf Islands).....	122
UDPA12.1 Industrial Development - Area H.....	123
UDPA12.2 Industrial Development - Area I	124
UDPA12.3 Industrial Development - Area F	125
UDPA12.4 Industrial Development - Areas B/D/E	126
UDPA12.5 Industrial Development - Areas D/E	127
UDPA12.6 Industrial Development - Area B.....	128
UDPA12.7 Industrial Development - Areas A/B/C	129
UDPA12.8 Industrial Development - Area B.....	130
UDPA12.9 Industrial Development - Areas A/B.....	131
UDPA12.10 Industrial Development - Areas A/B.....	132
UDPA13 Energy and Water Conservation; Greenhouse Gas Emissions Reduction - Regional (excluding the Gulf Islands).....	133
UDPA13.1 Energy and Water Conservation; Greenhouse Gas Emissions Reduction - Area D/E	134
UDPA13.2 Energy and Water Conservation; Greenhouse Gas Emissions Reduction - Areas D/E	135
UDPA13.3 Energy and Water Conservation; Greenhouse Gas Emissions Reduction - Area B.....	136
UDPA13.4 Energy and Water Conservation; Greenhouse Gas Emissions Reduction - Areas A/B/C	137

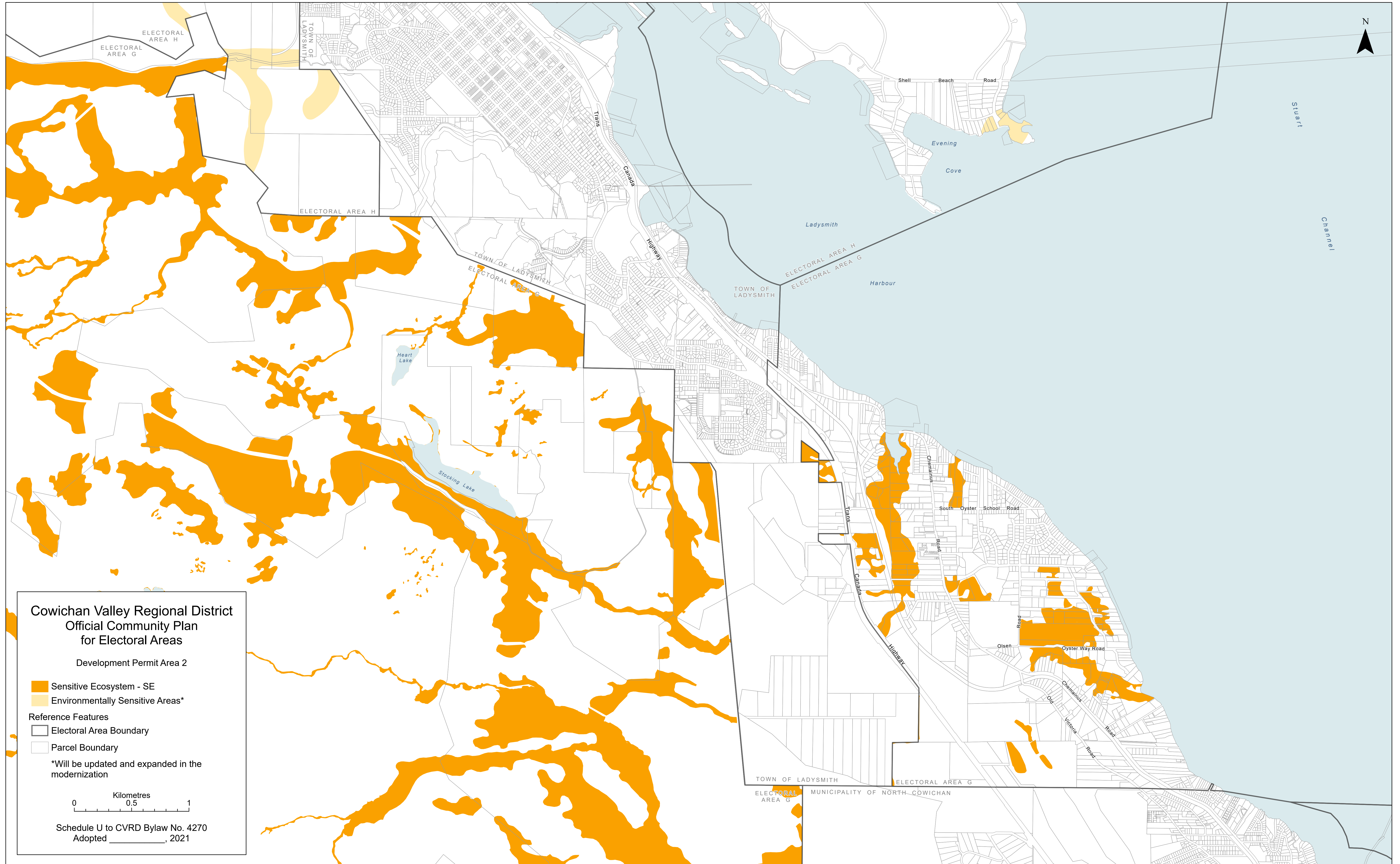
UDPA13.5 Energy and Water Conservation; Greenhouse Gas Emissions Reduction -
Areas A/B138

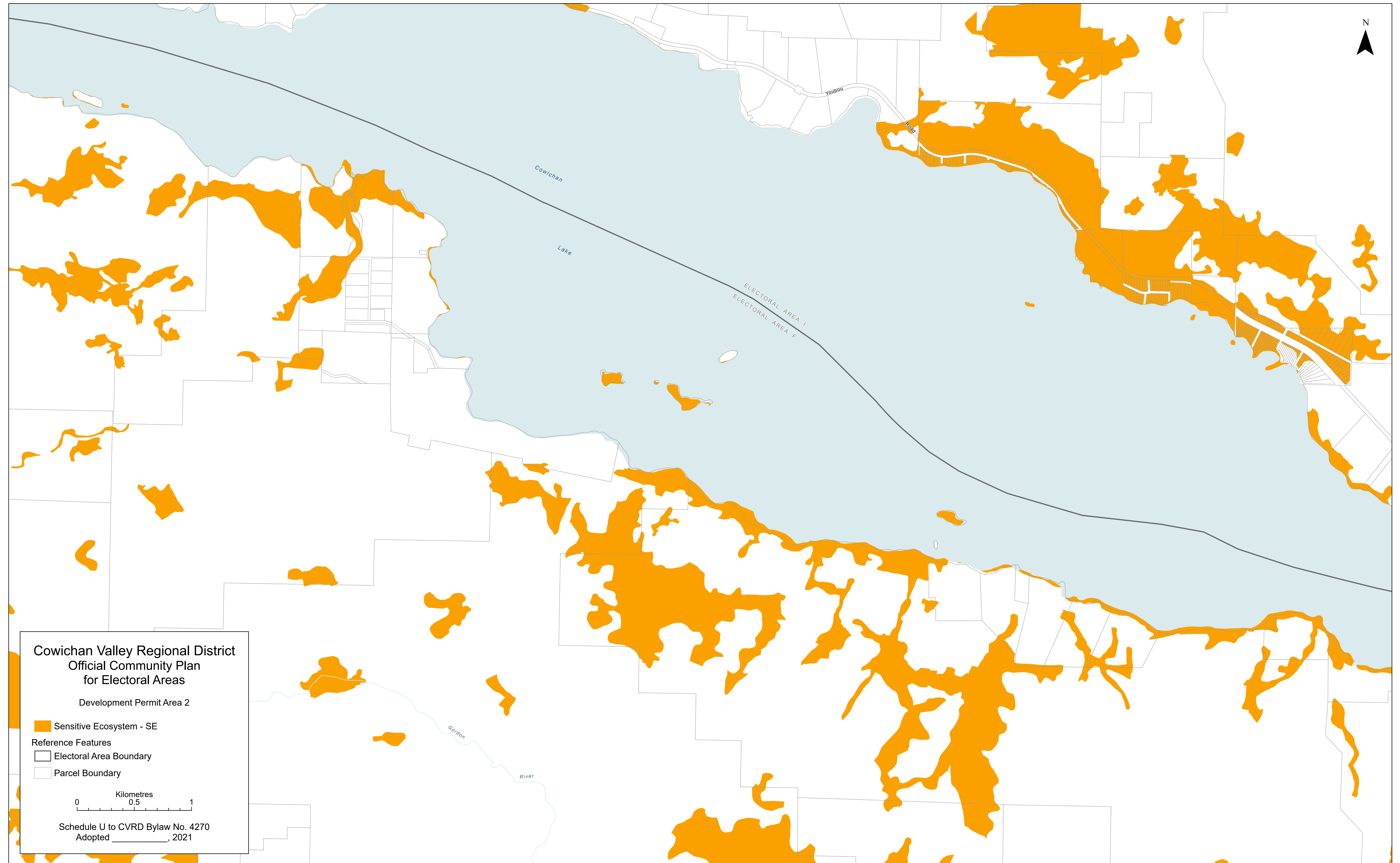
Introduction

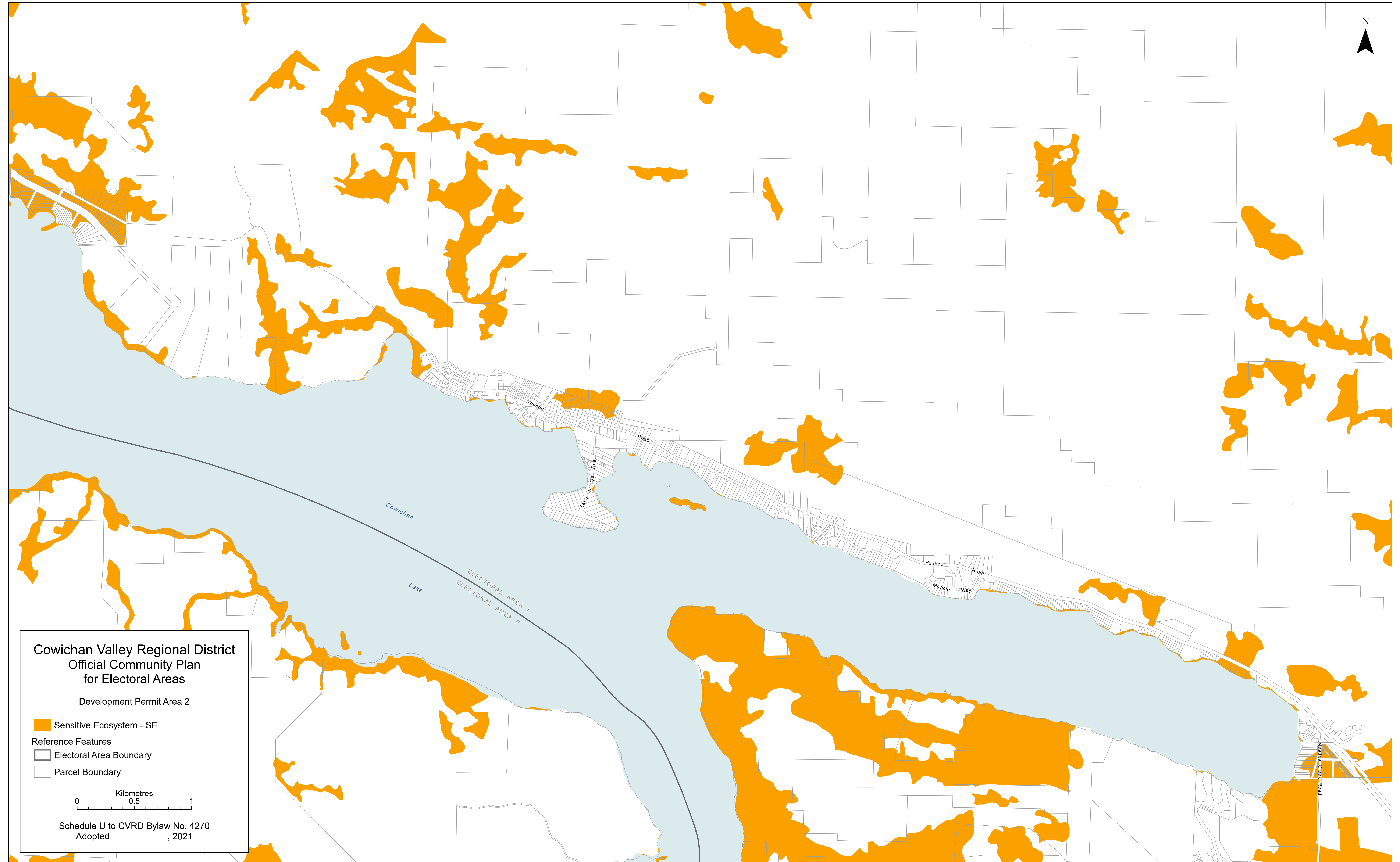
Schedule U contains Development Permit Area maps identifying Development Permit Areas as they pertain to the Cowichan Valley Regional District and its electoral areas. The map naming conventions indicate the Schedule letter, plan number, map number and sub-designation as follows.

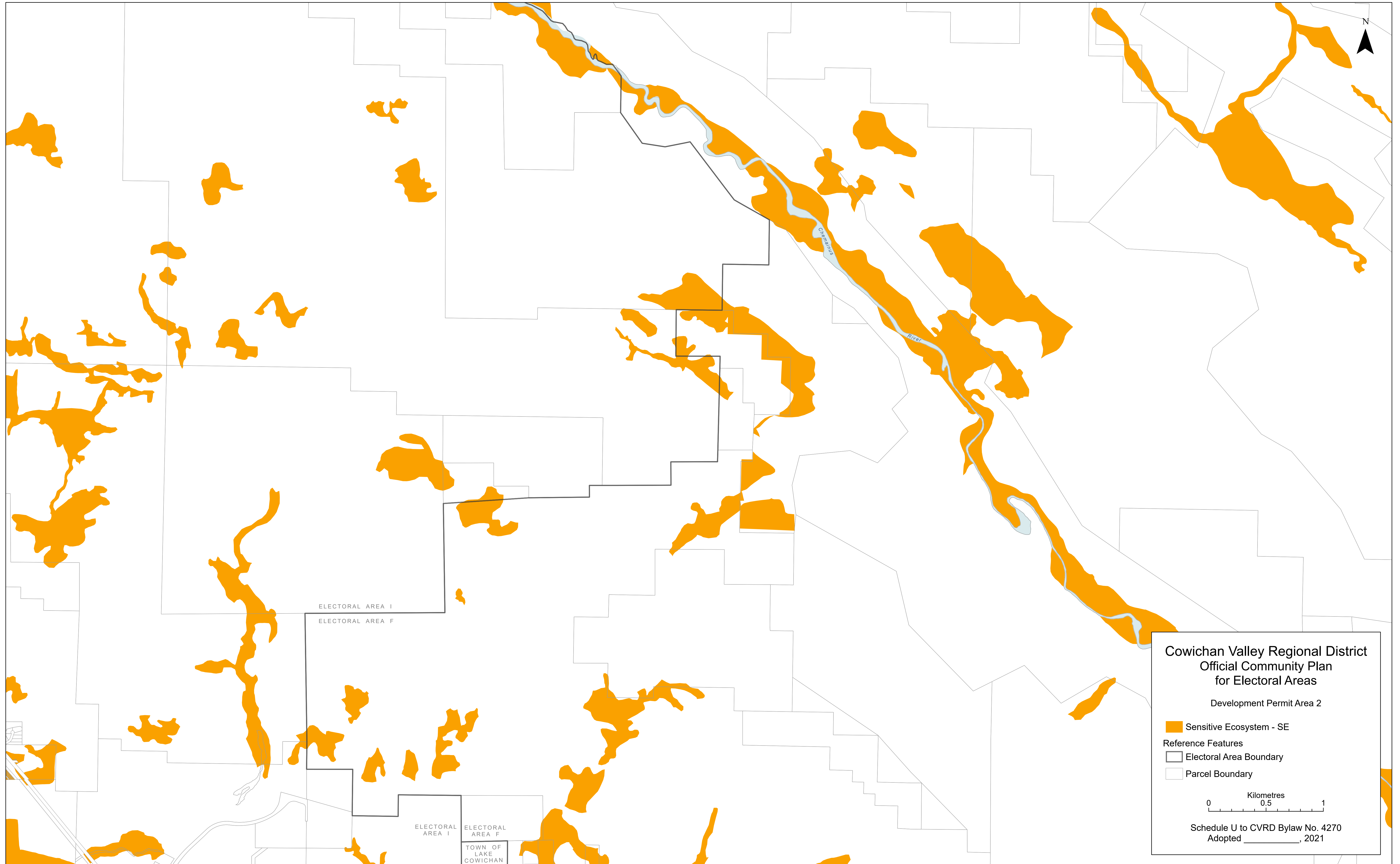
Map Identification Key			
Map name and number	Schedule	DPA/map number	Map sub-designation
UDPA2 Sensitive Ecosystem Protection – Regional (excluding the Gulf Islands)	U	DPA2	
UDPA2.1 Sensitive Ecosystem Protection - Areas G/H (excluding the Gulf Islands)	U	DPA2	1

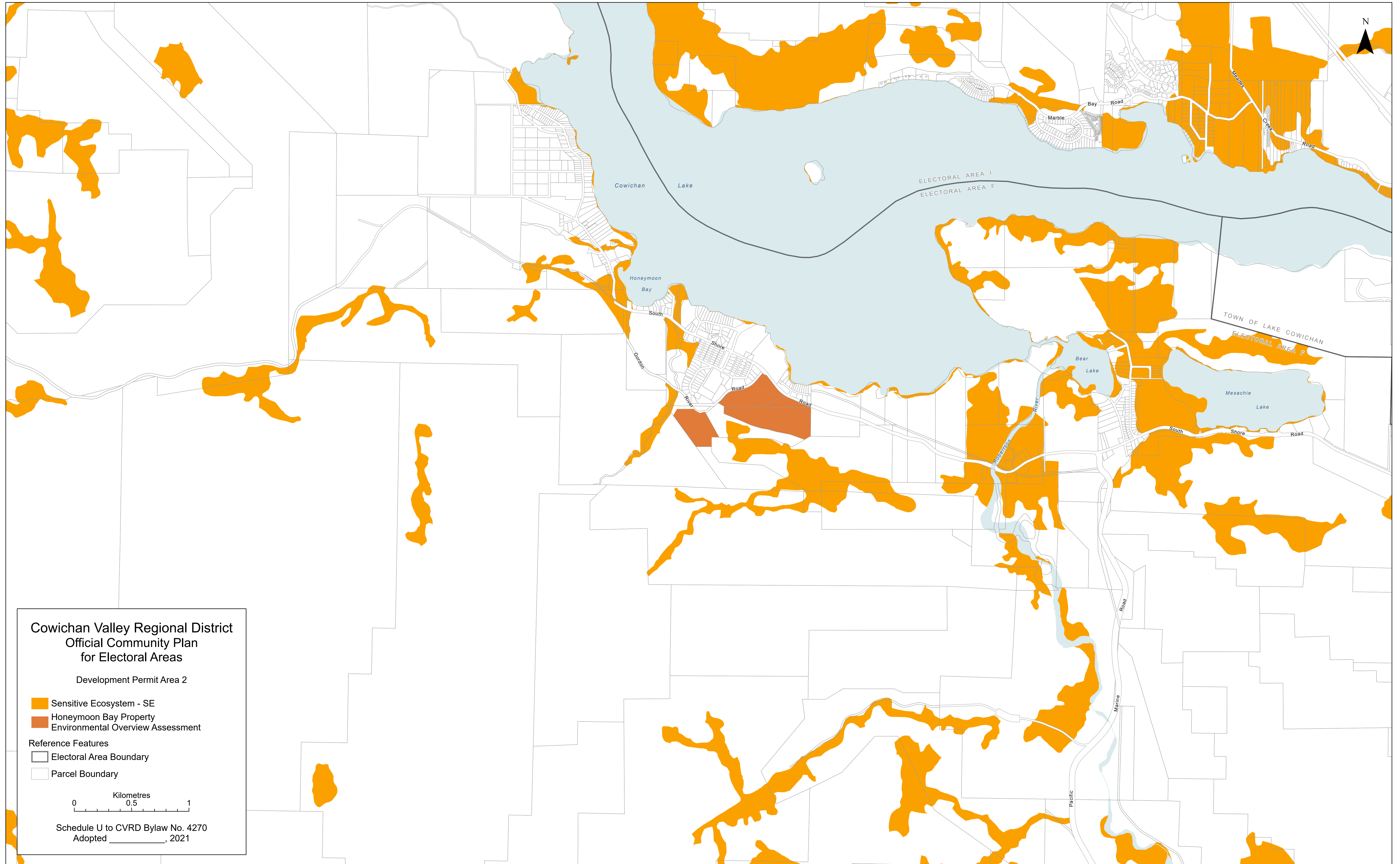


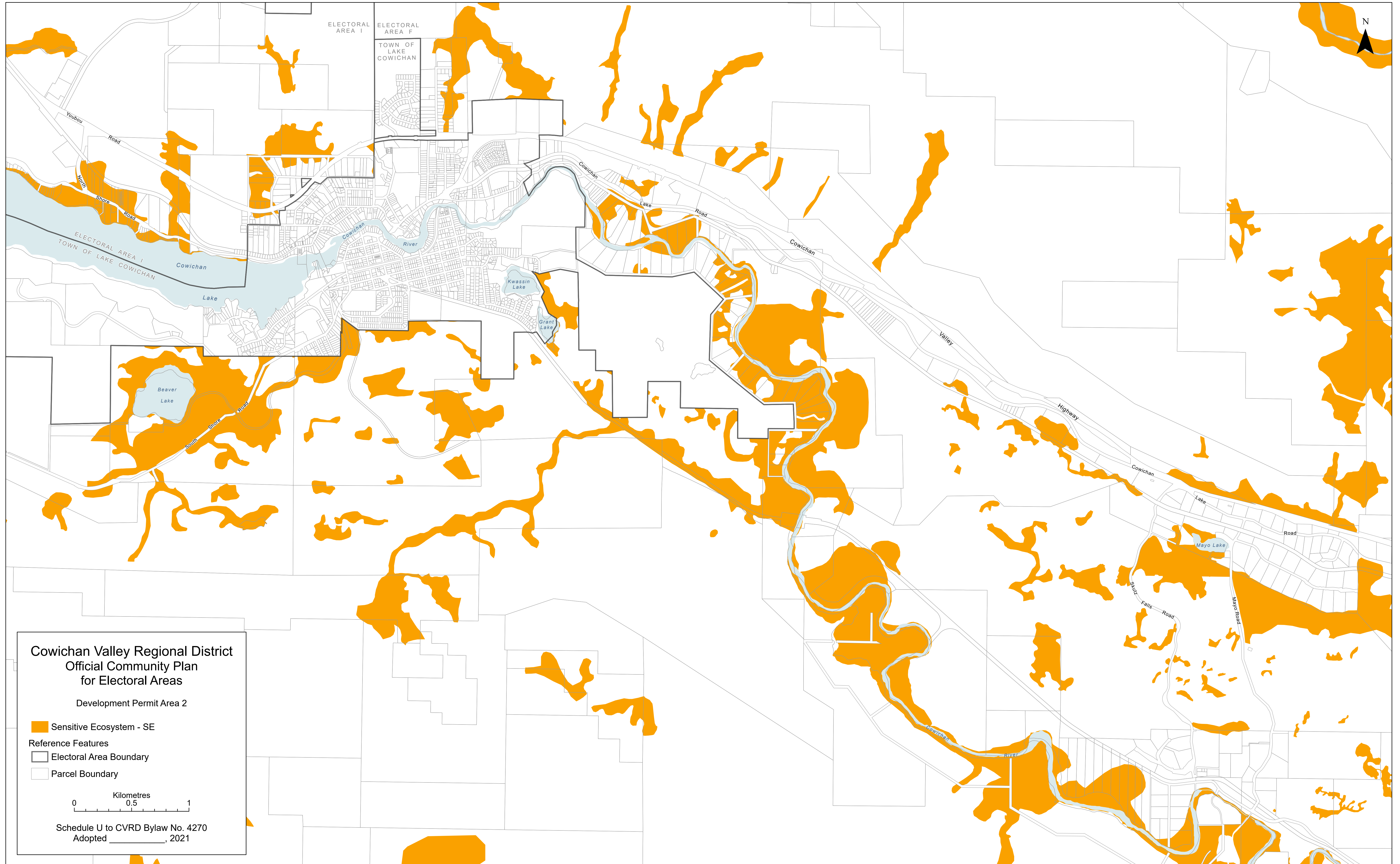


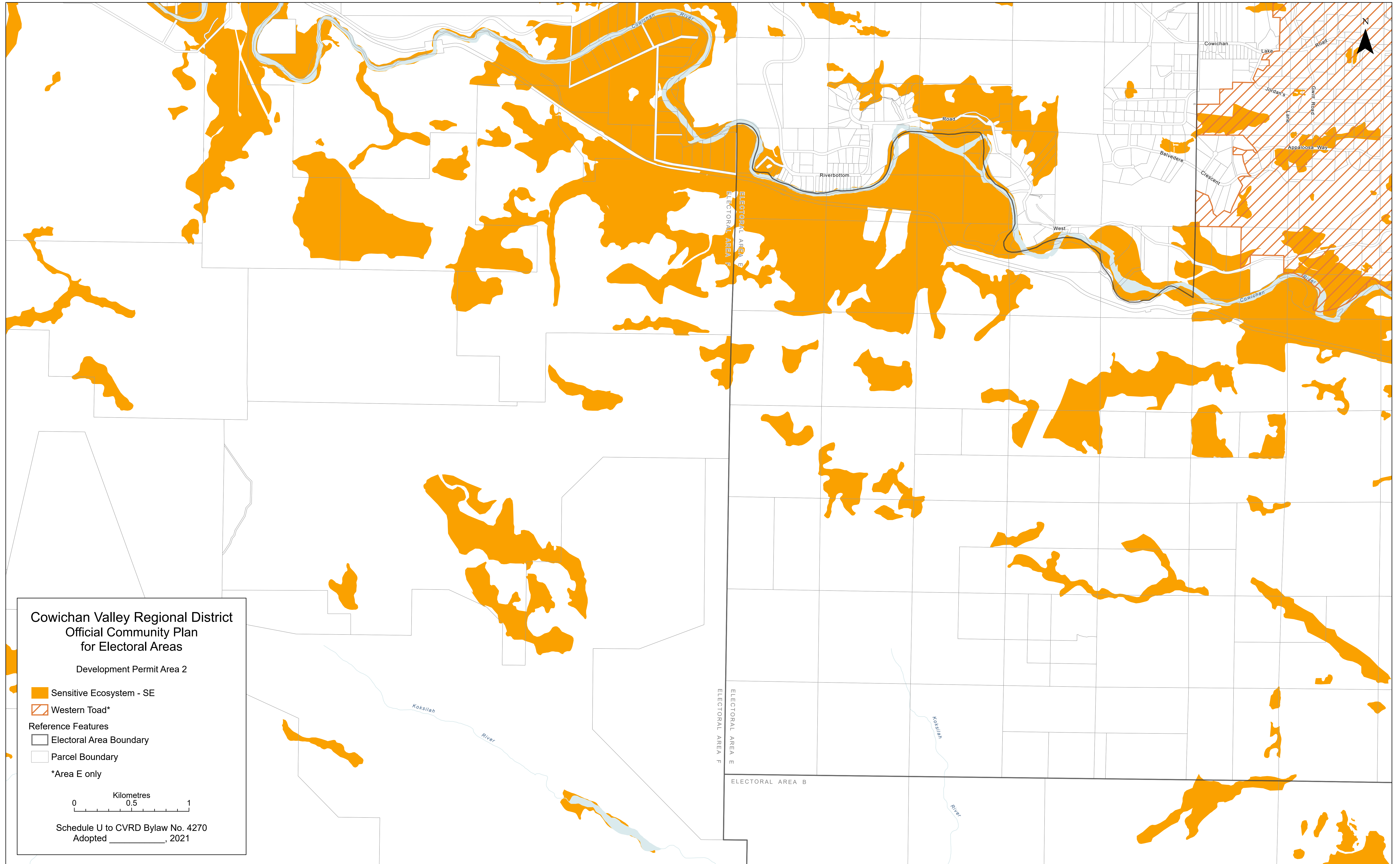


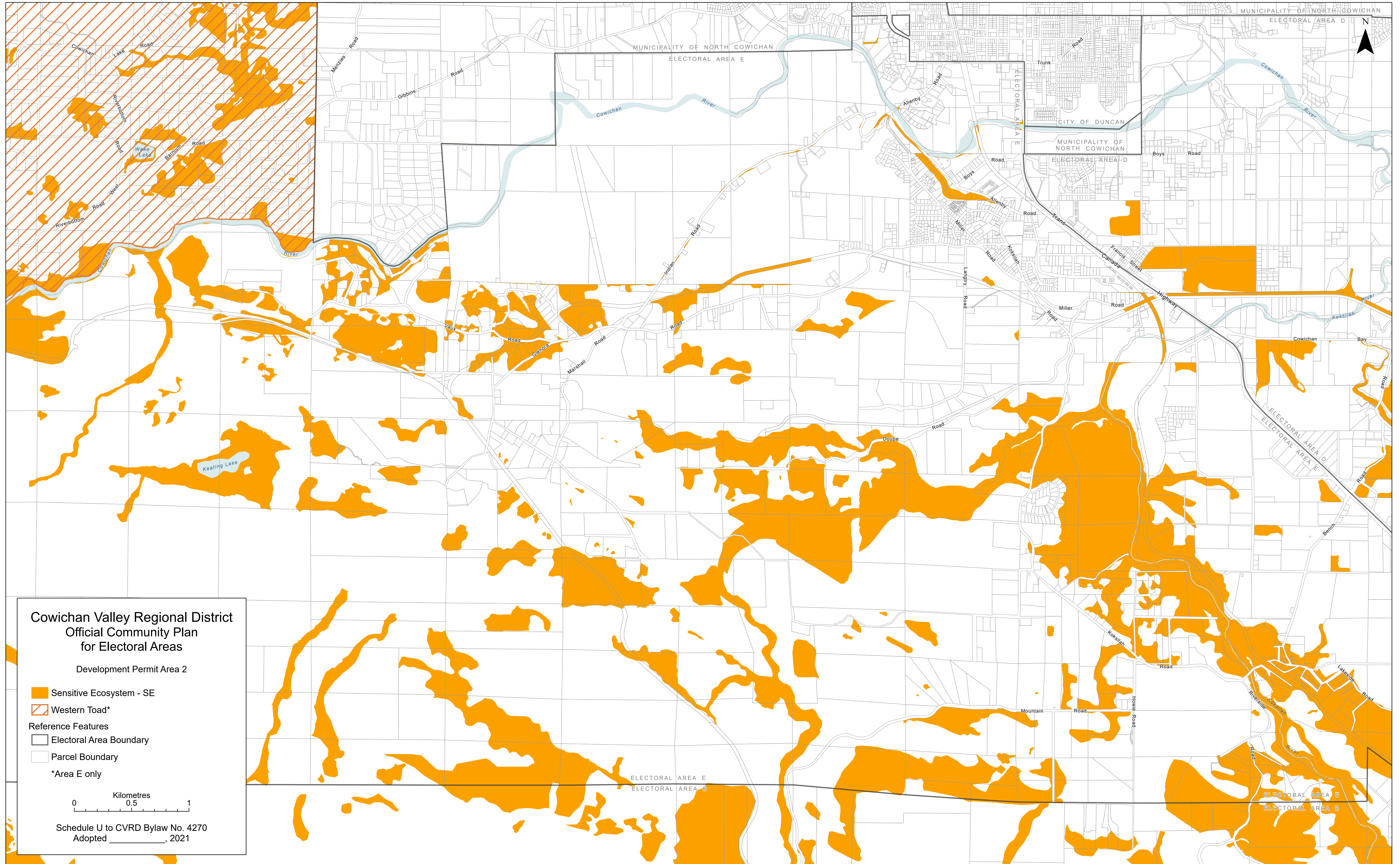


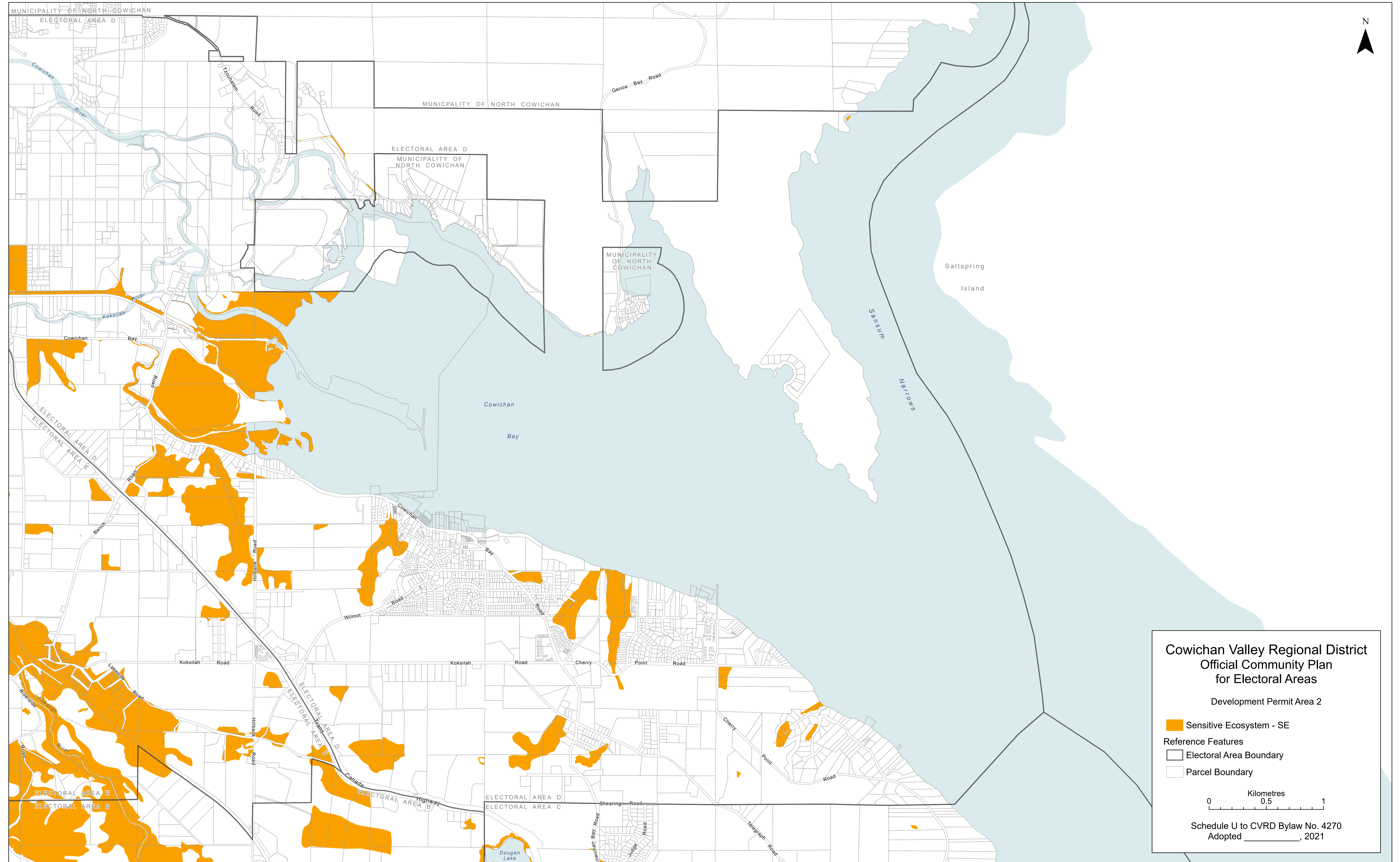


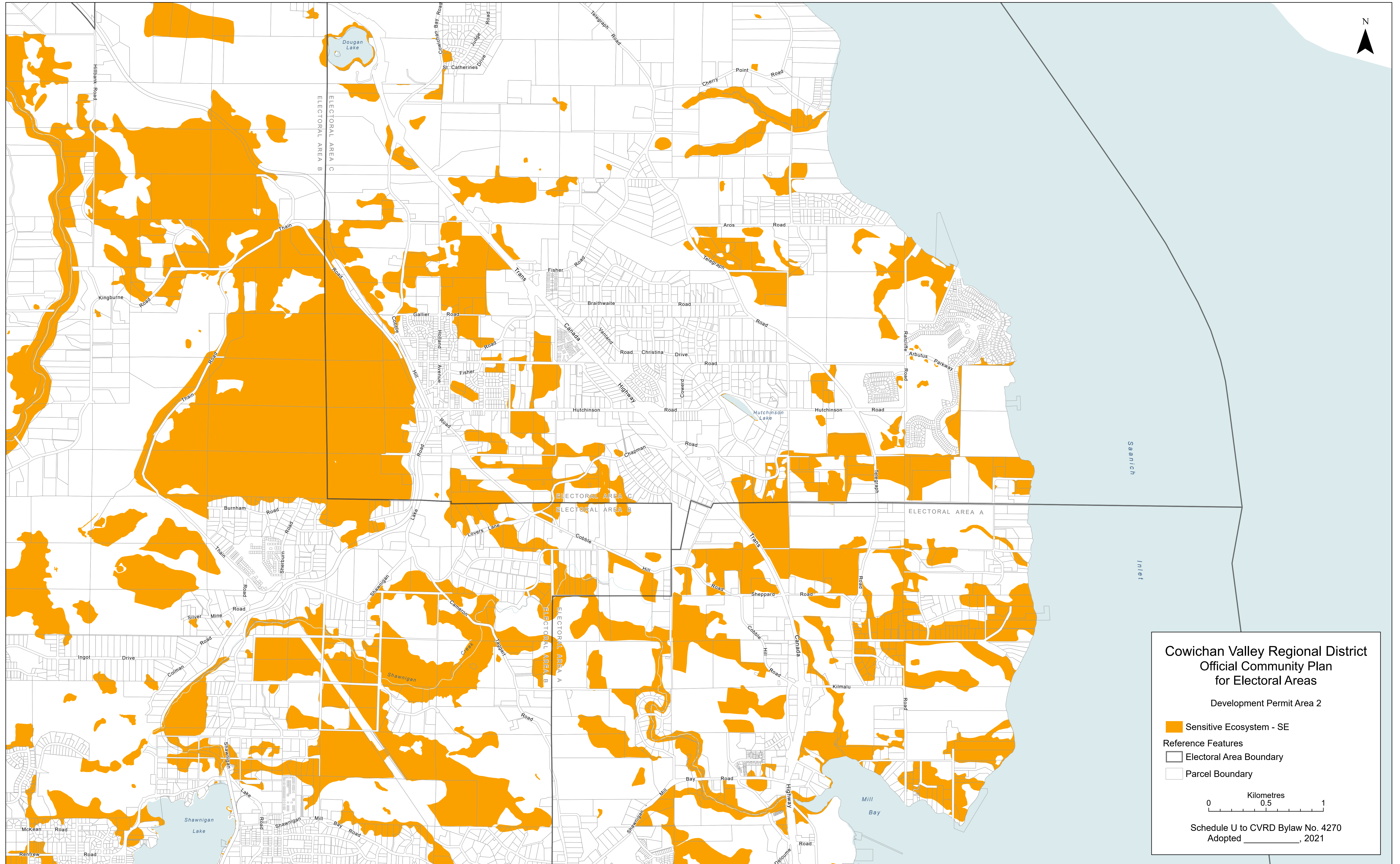


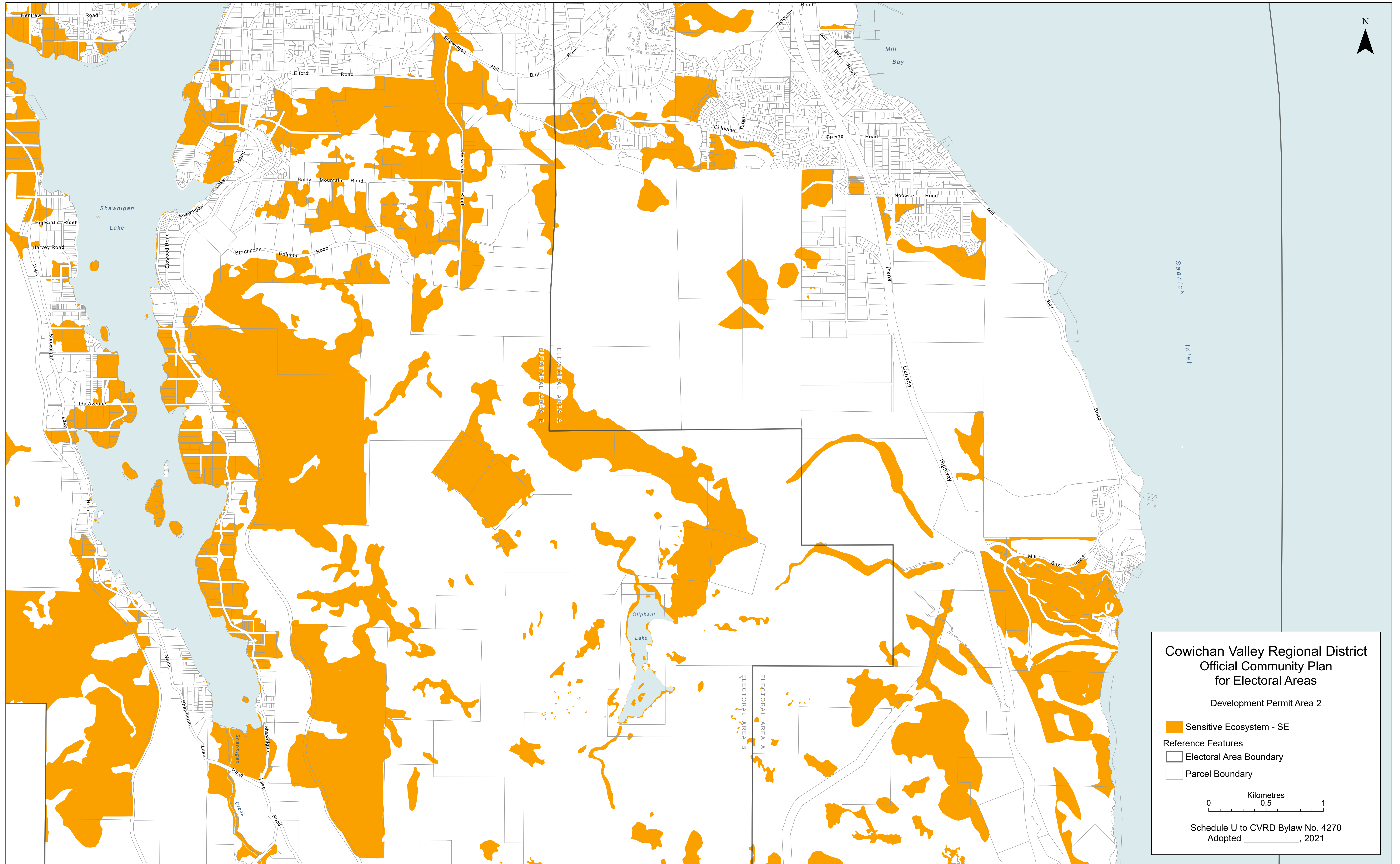


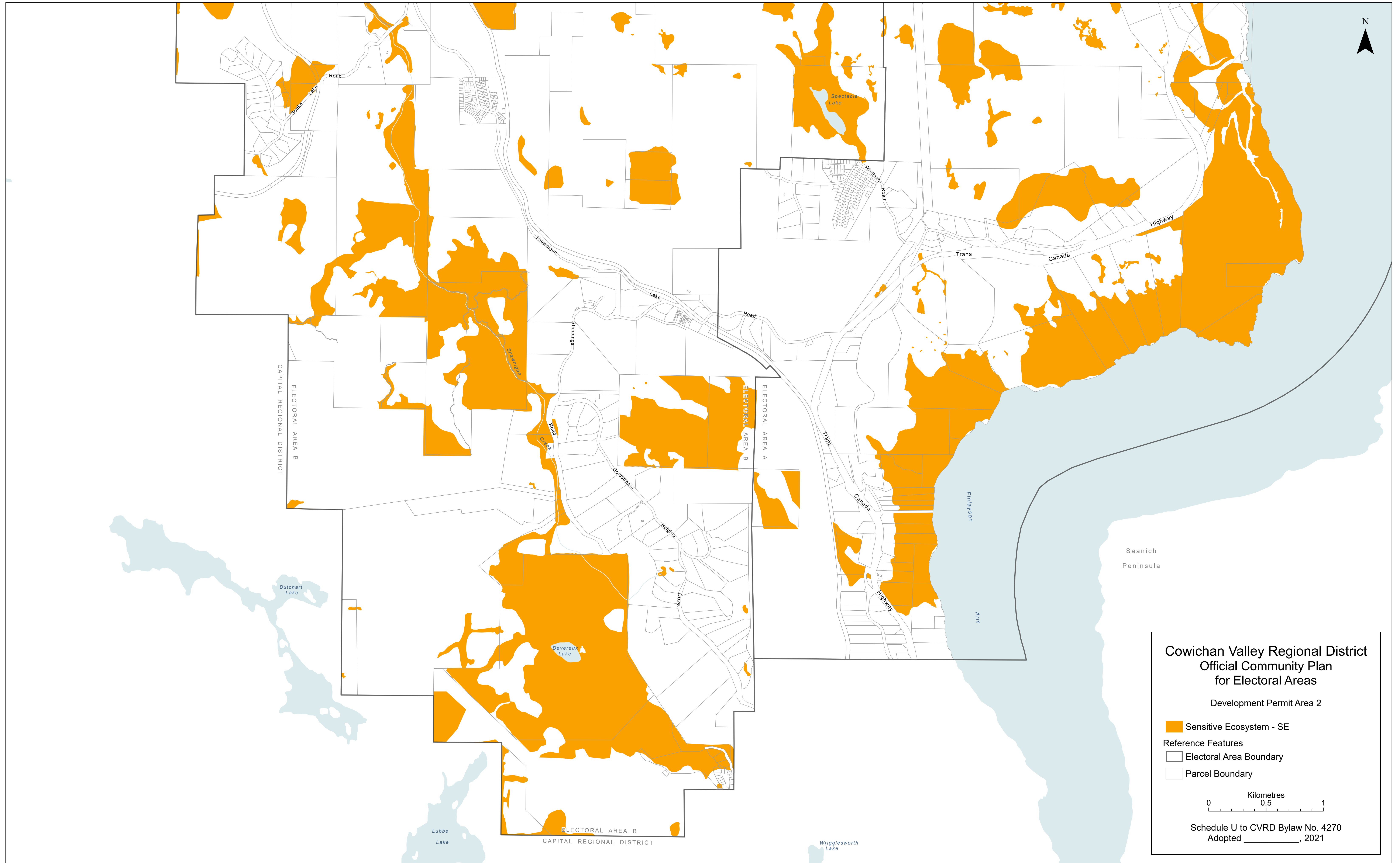


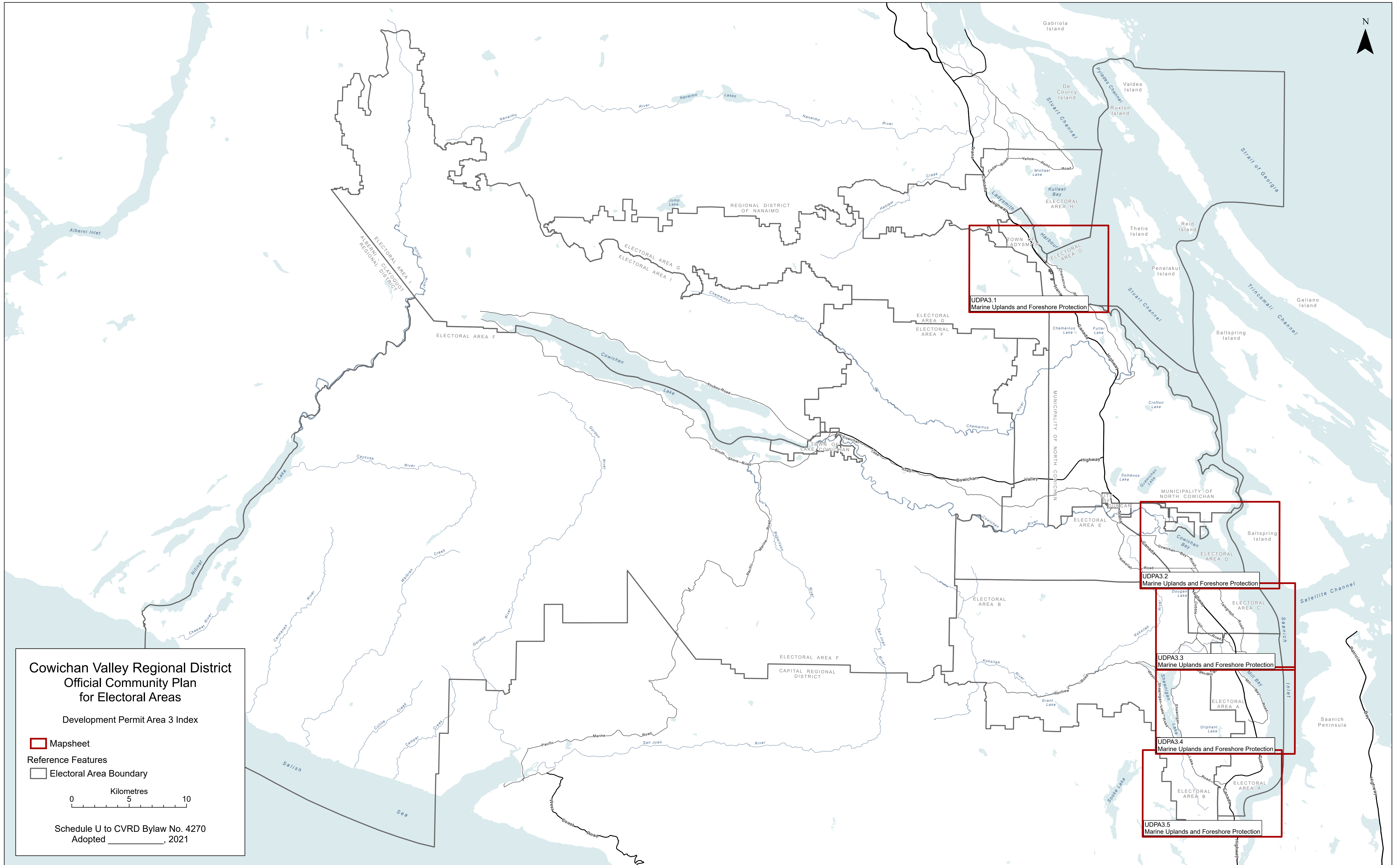


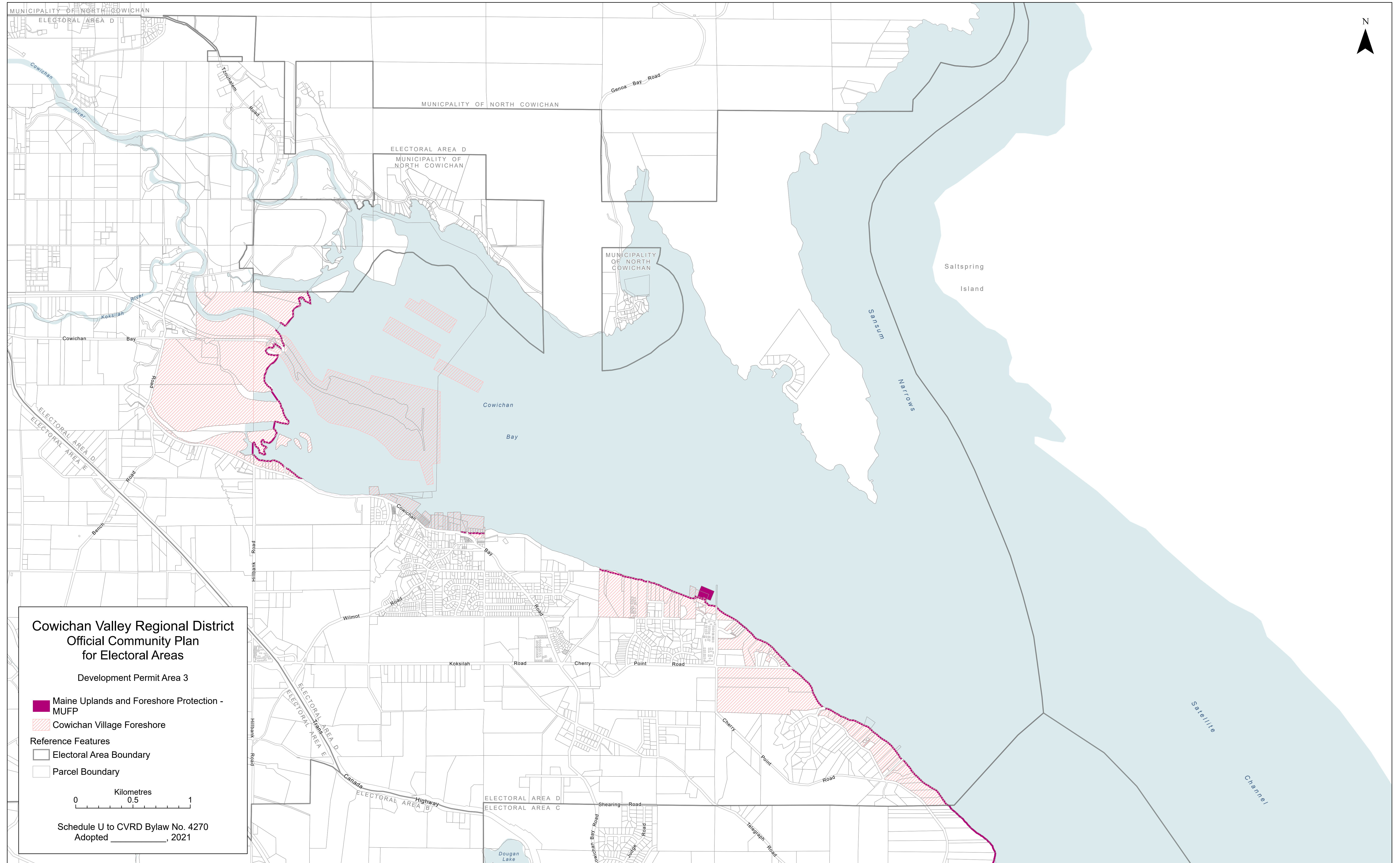


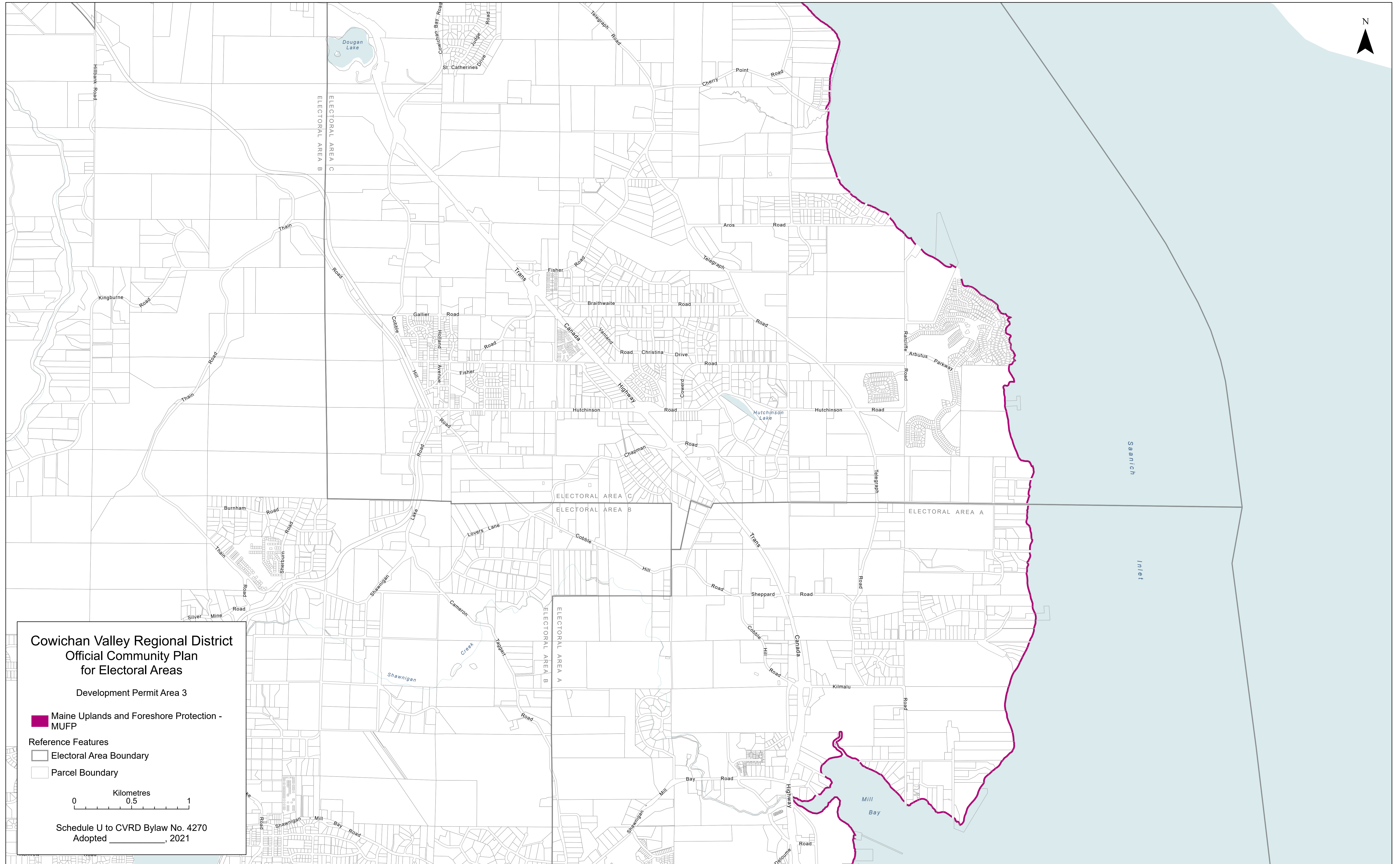


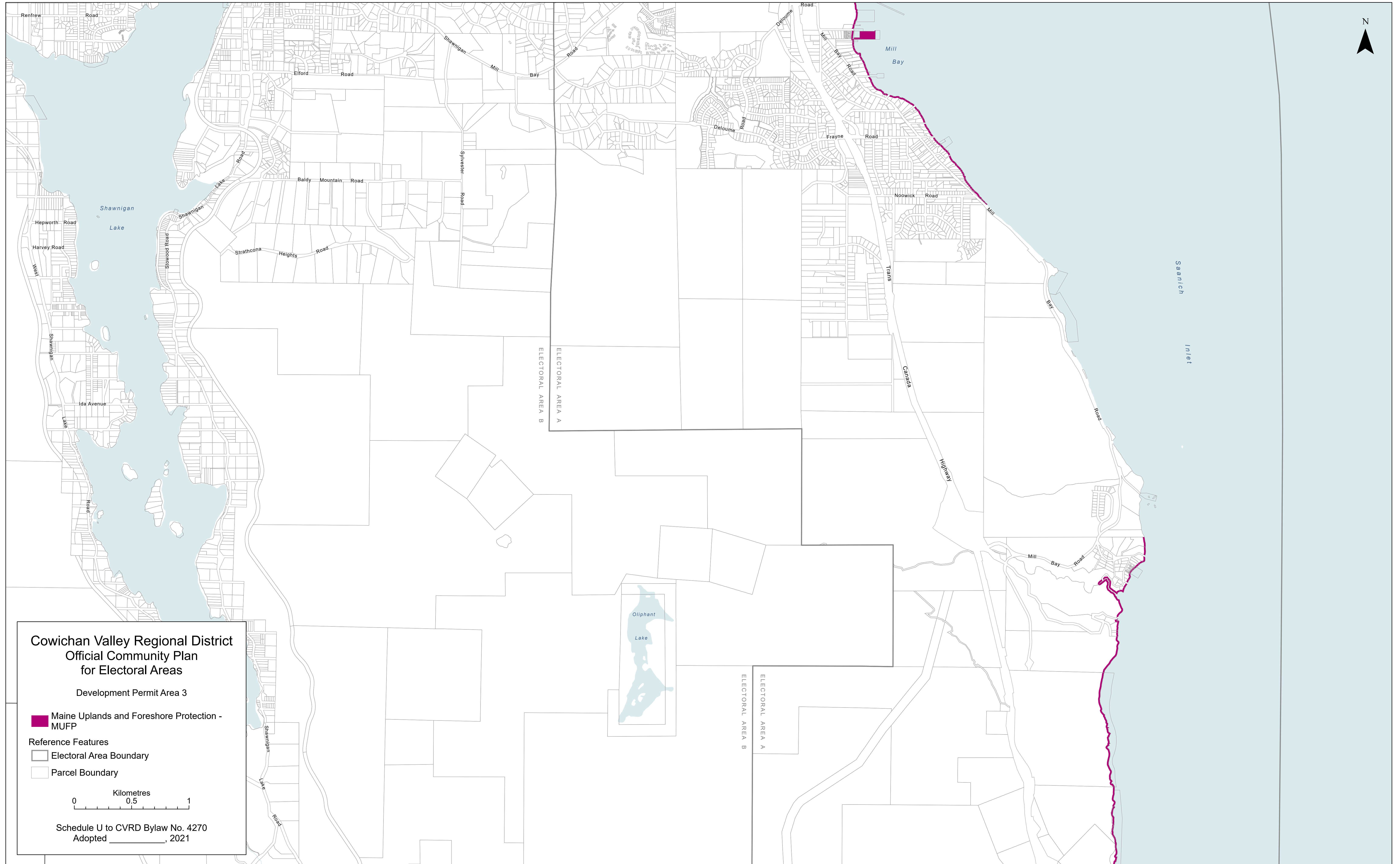


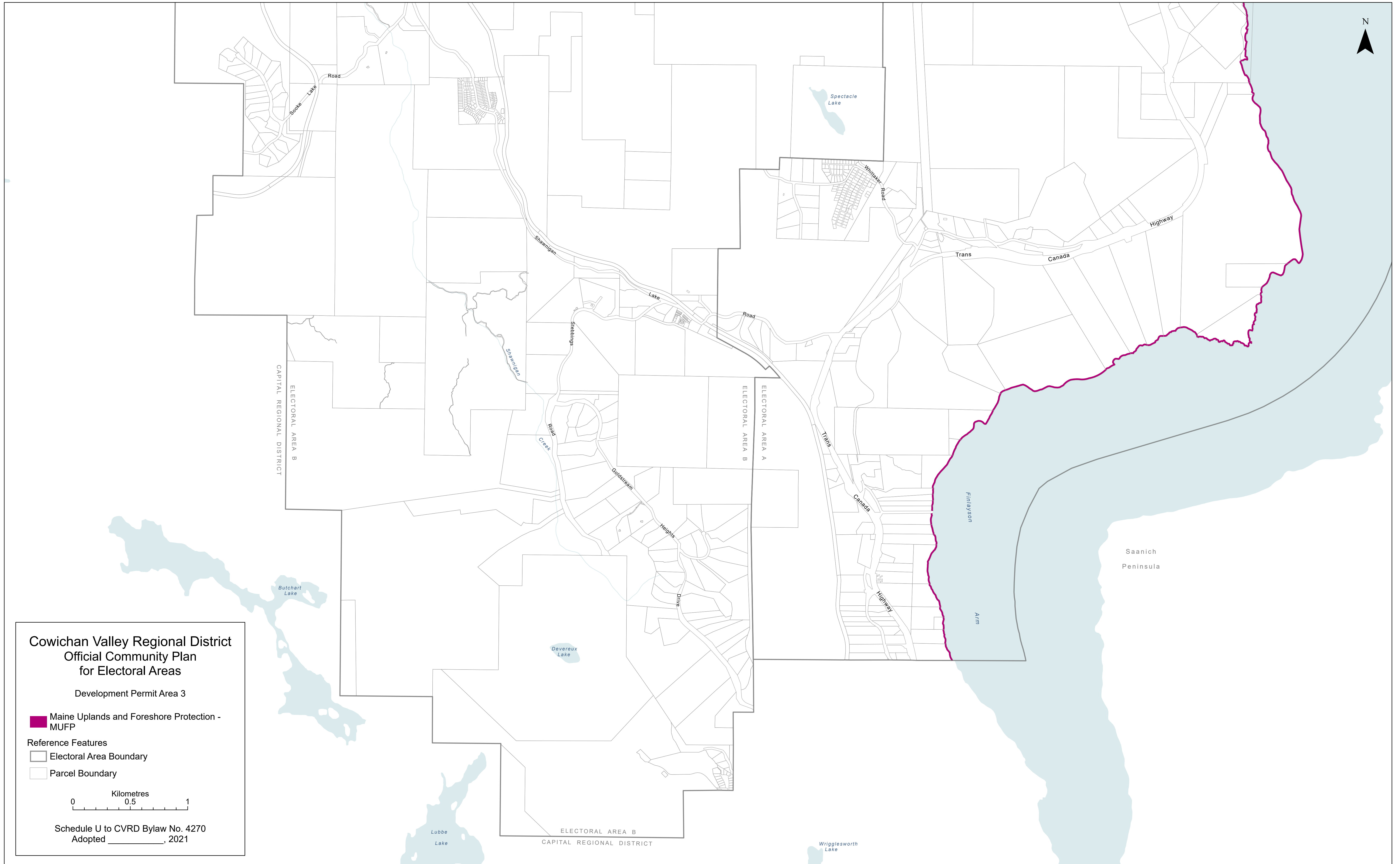


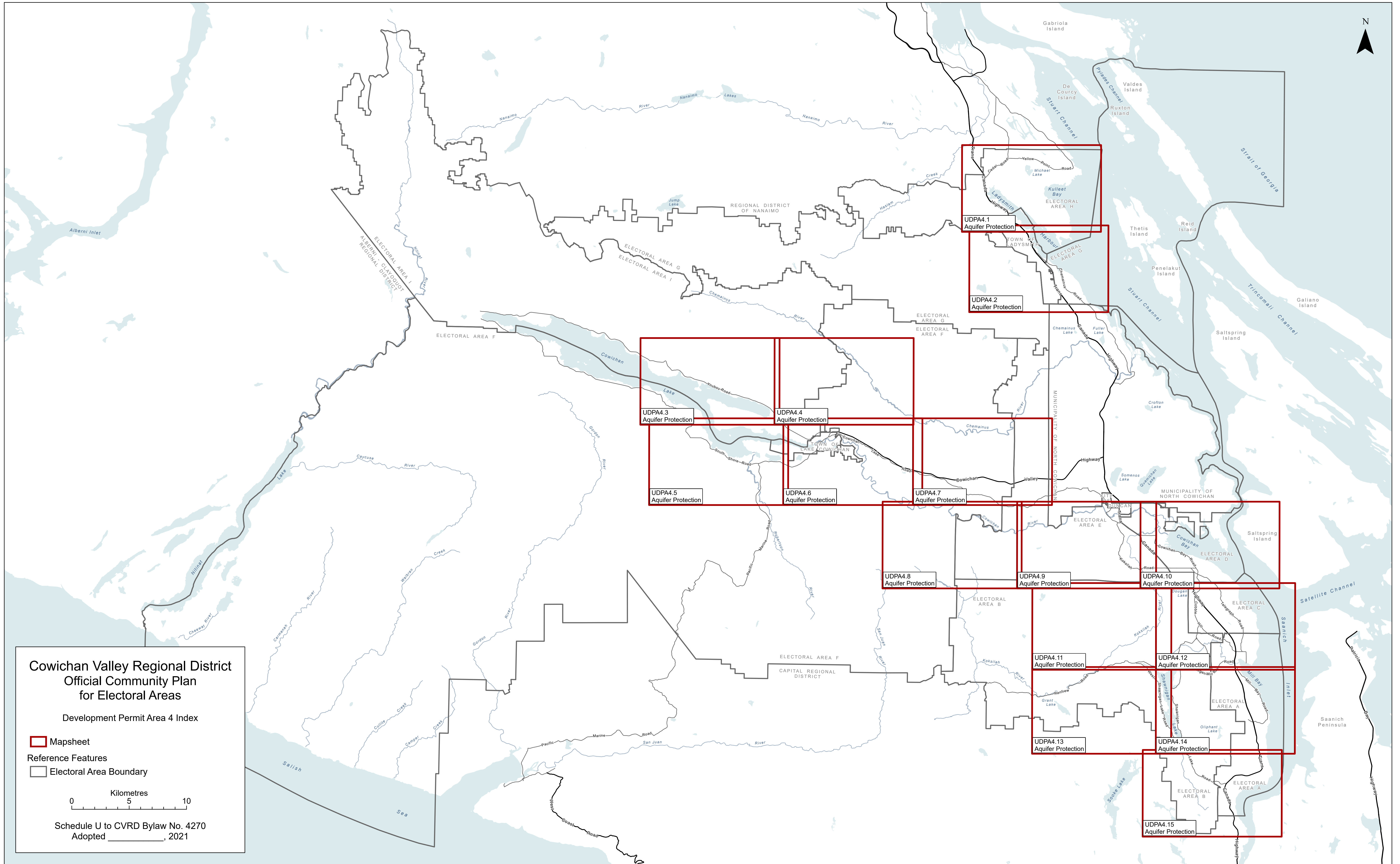


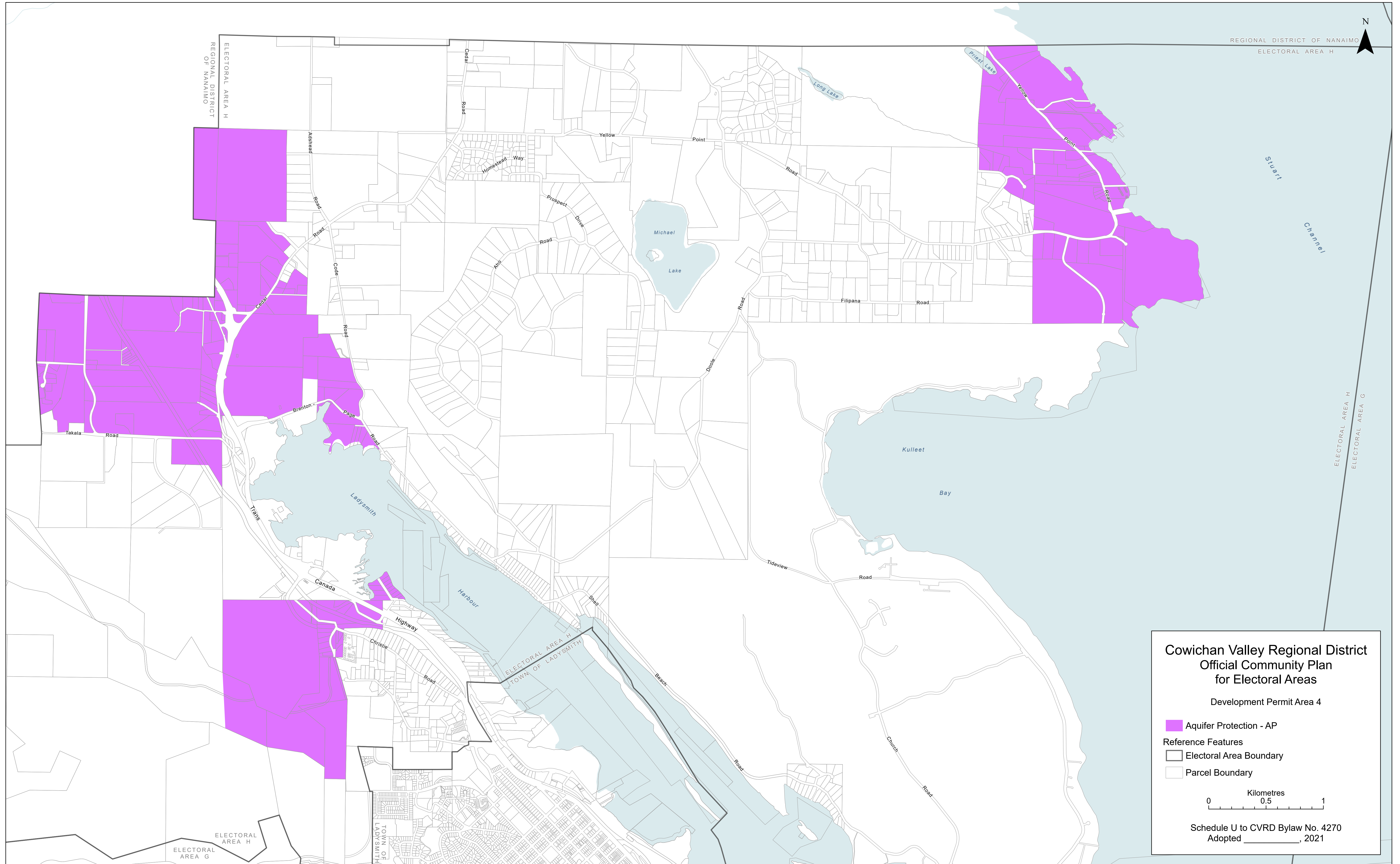


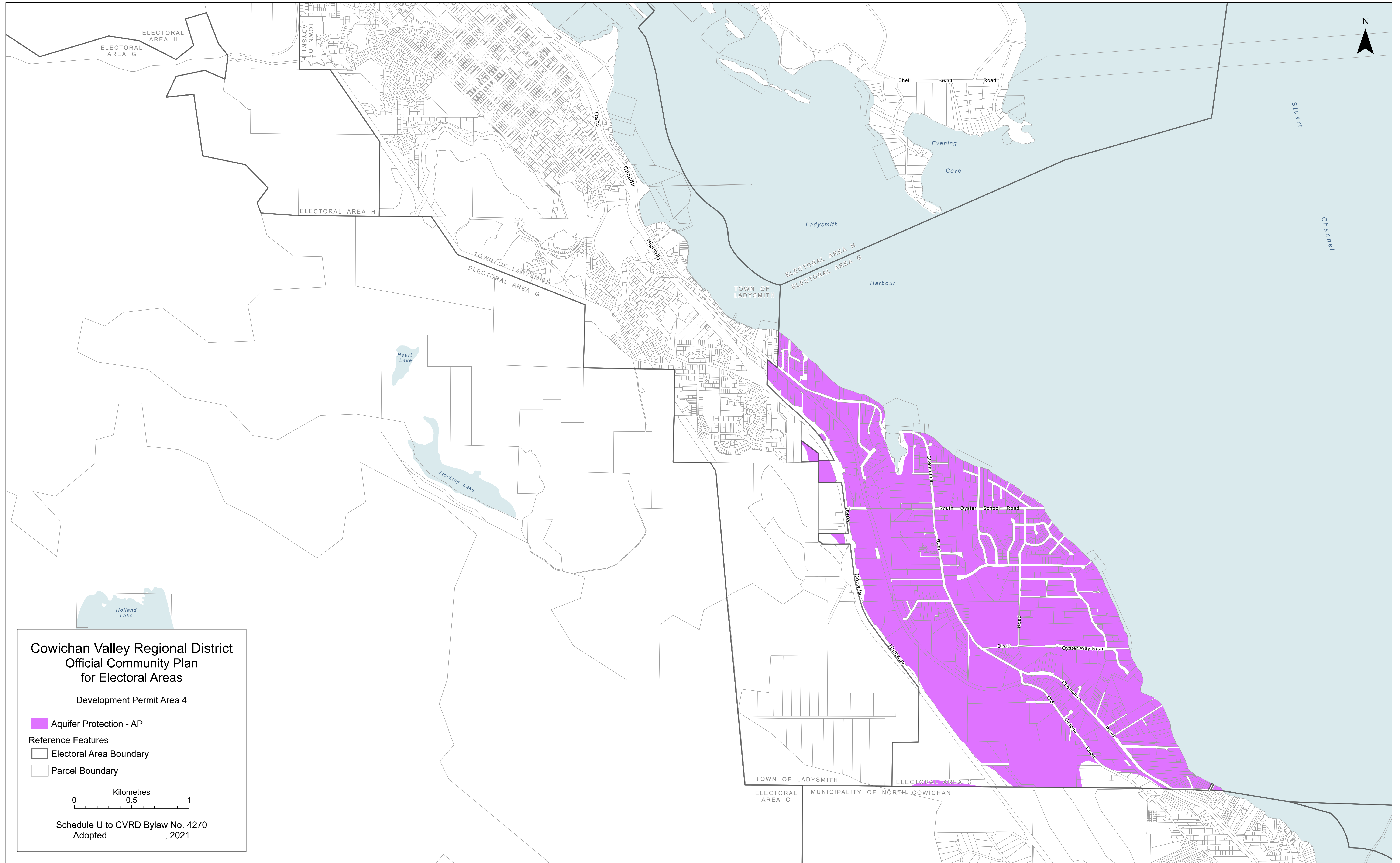


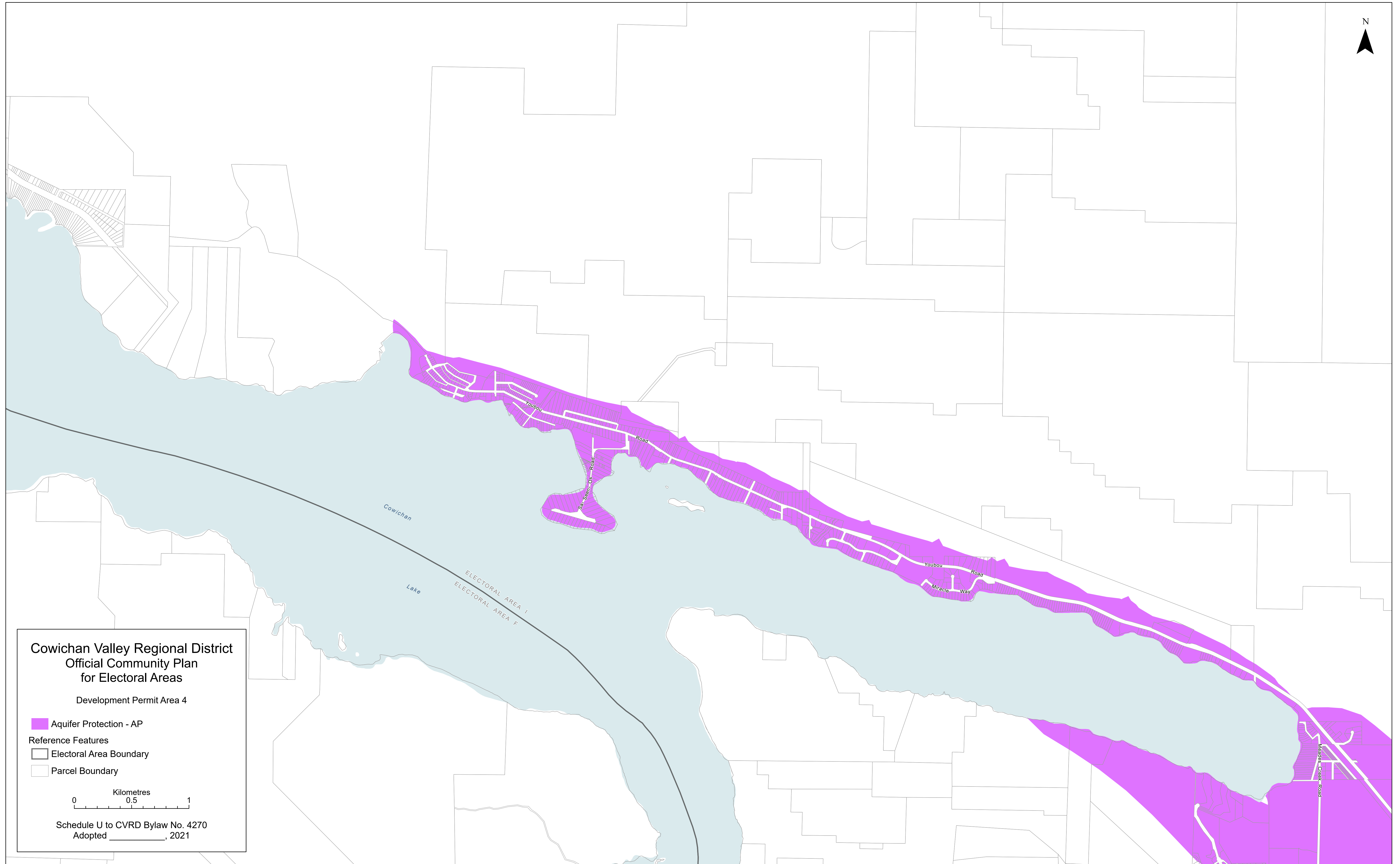


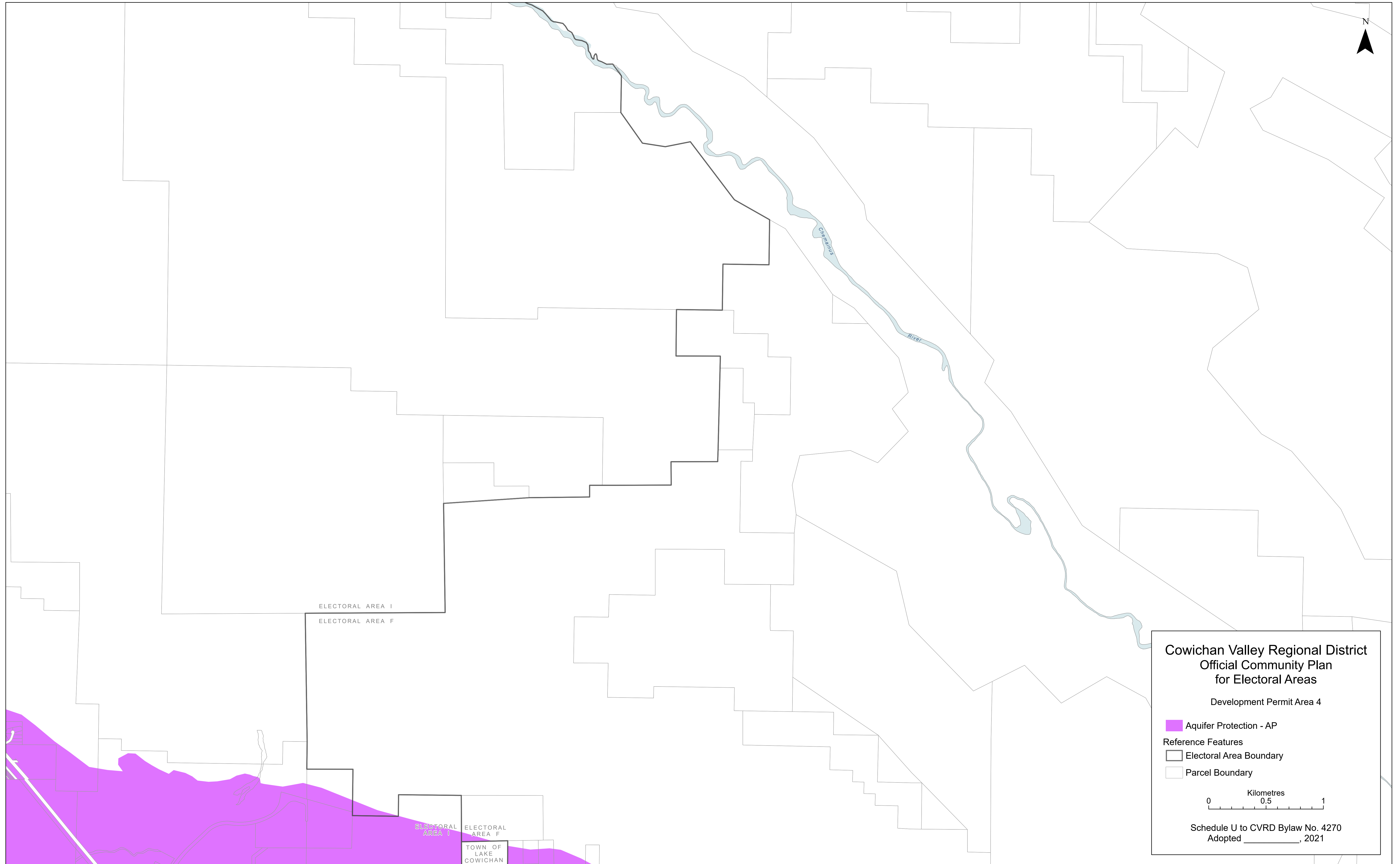


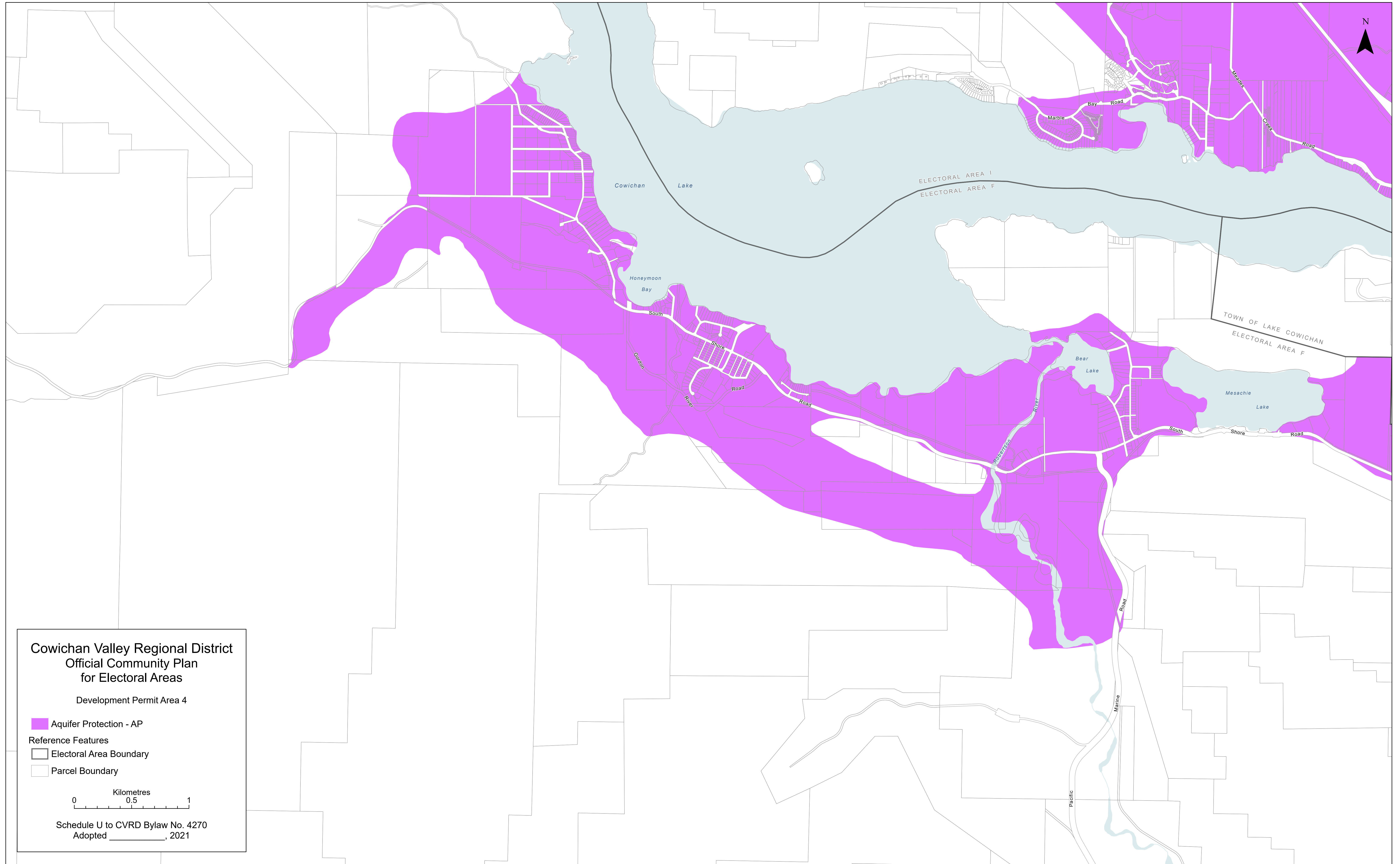


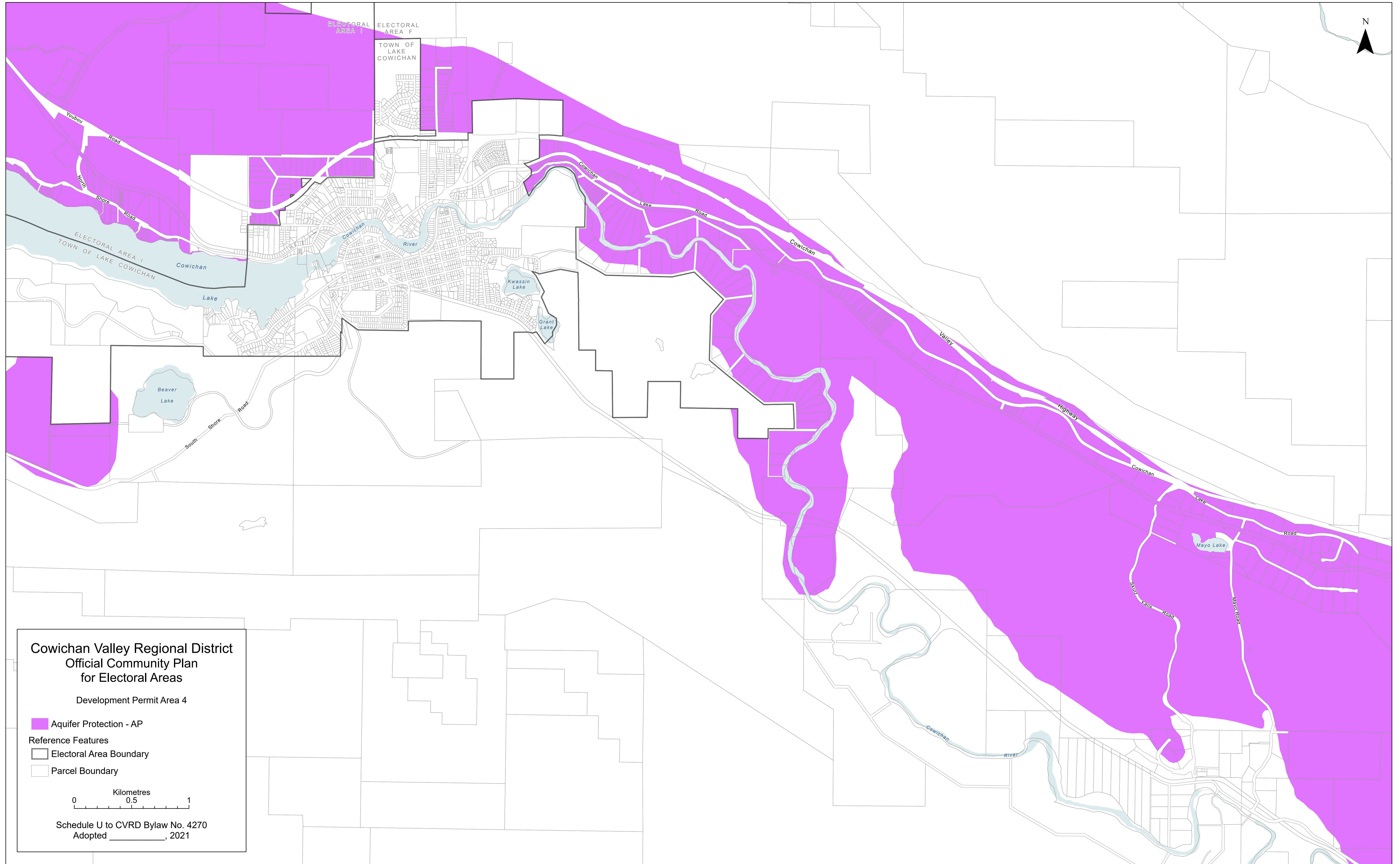


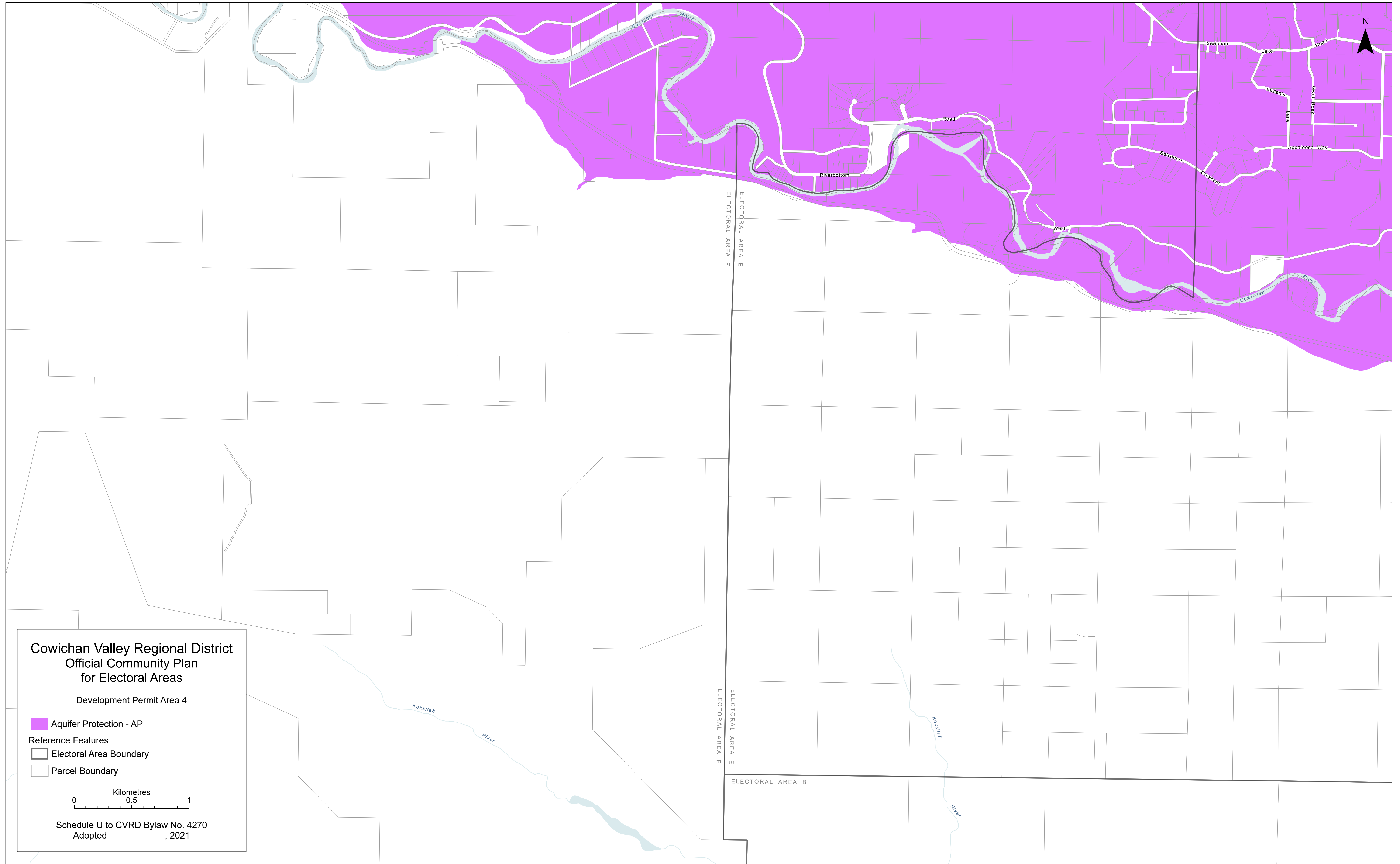


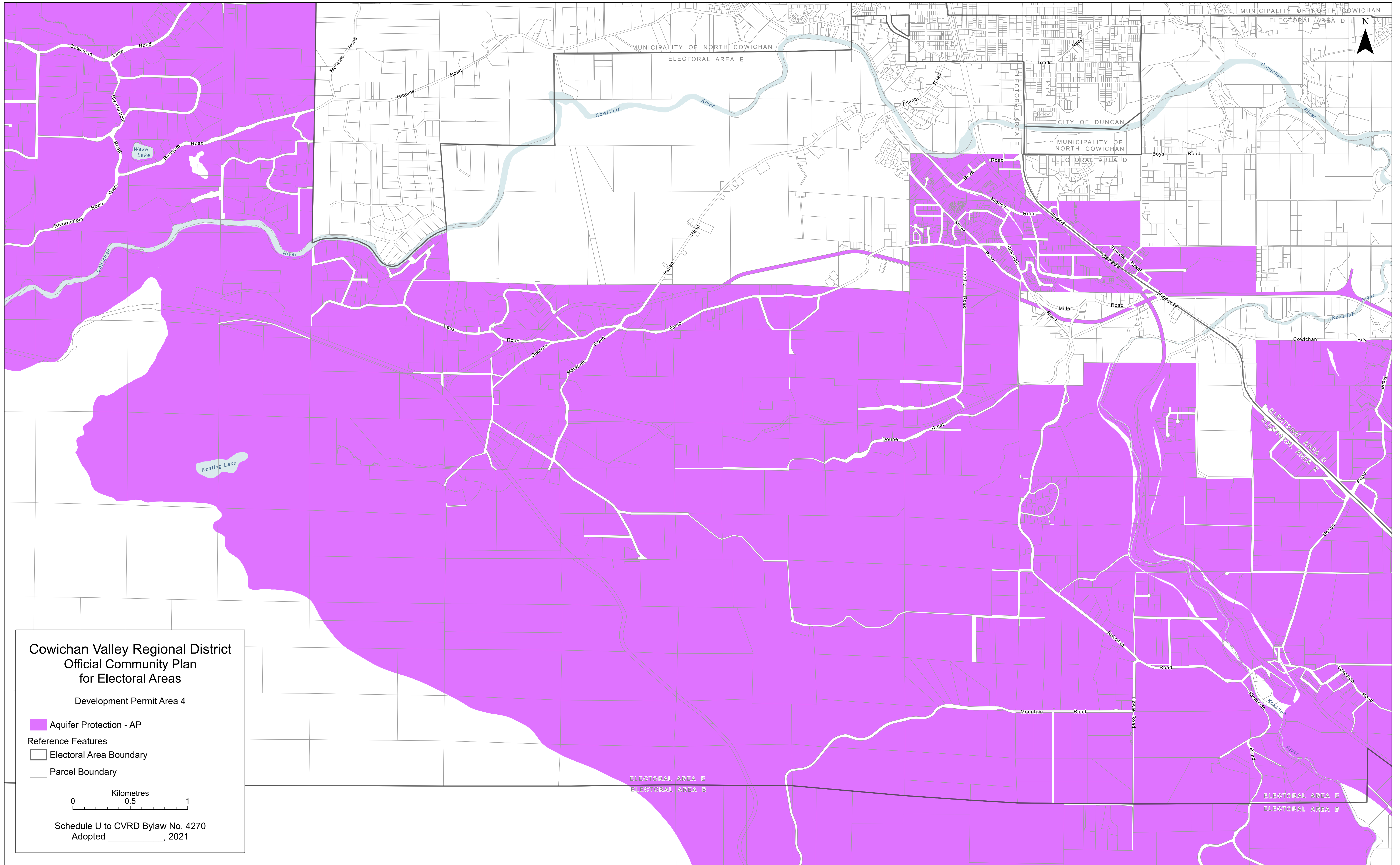


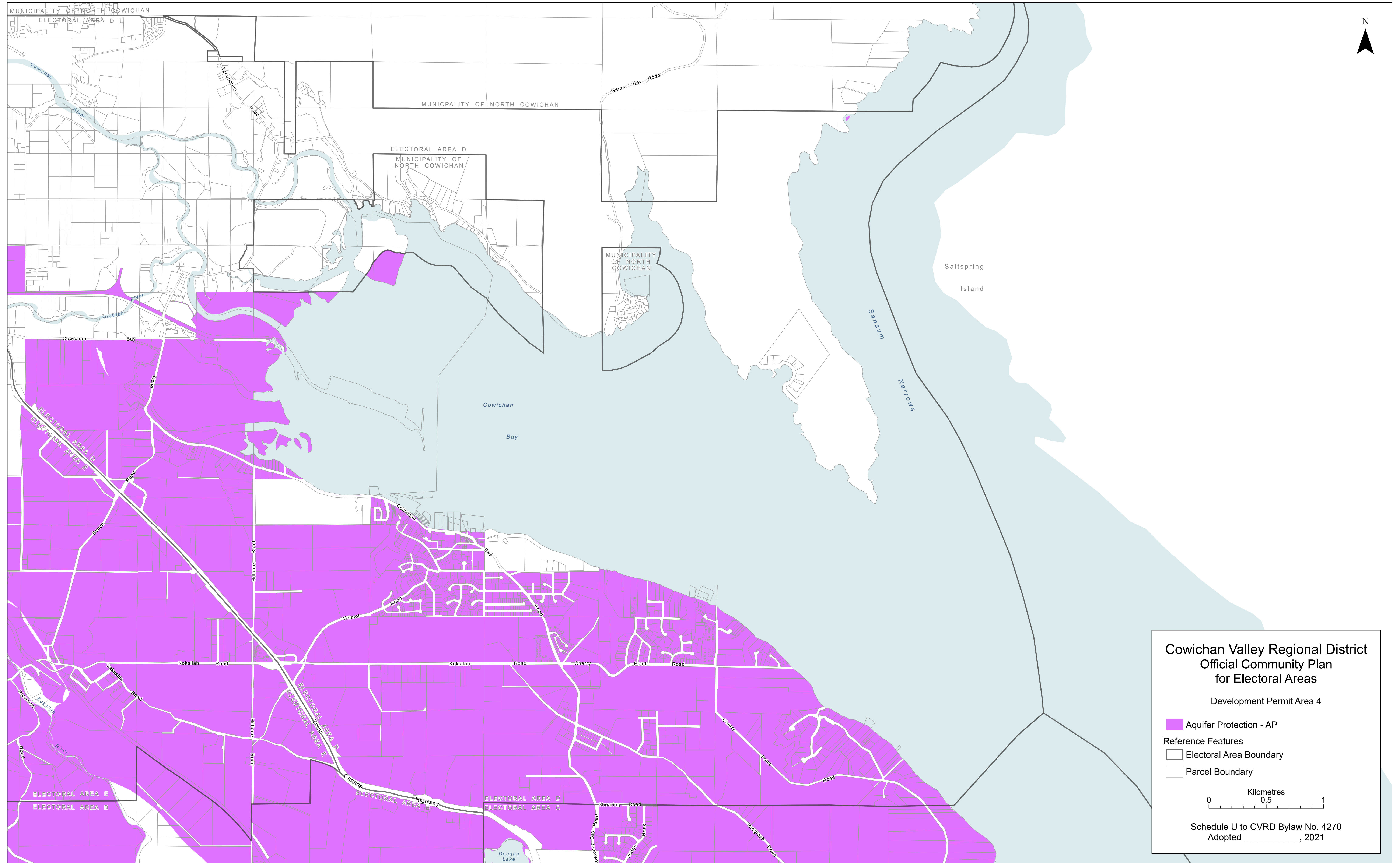


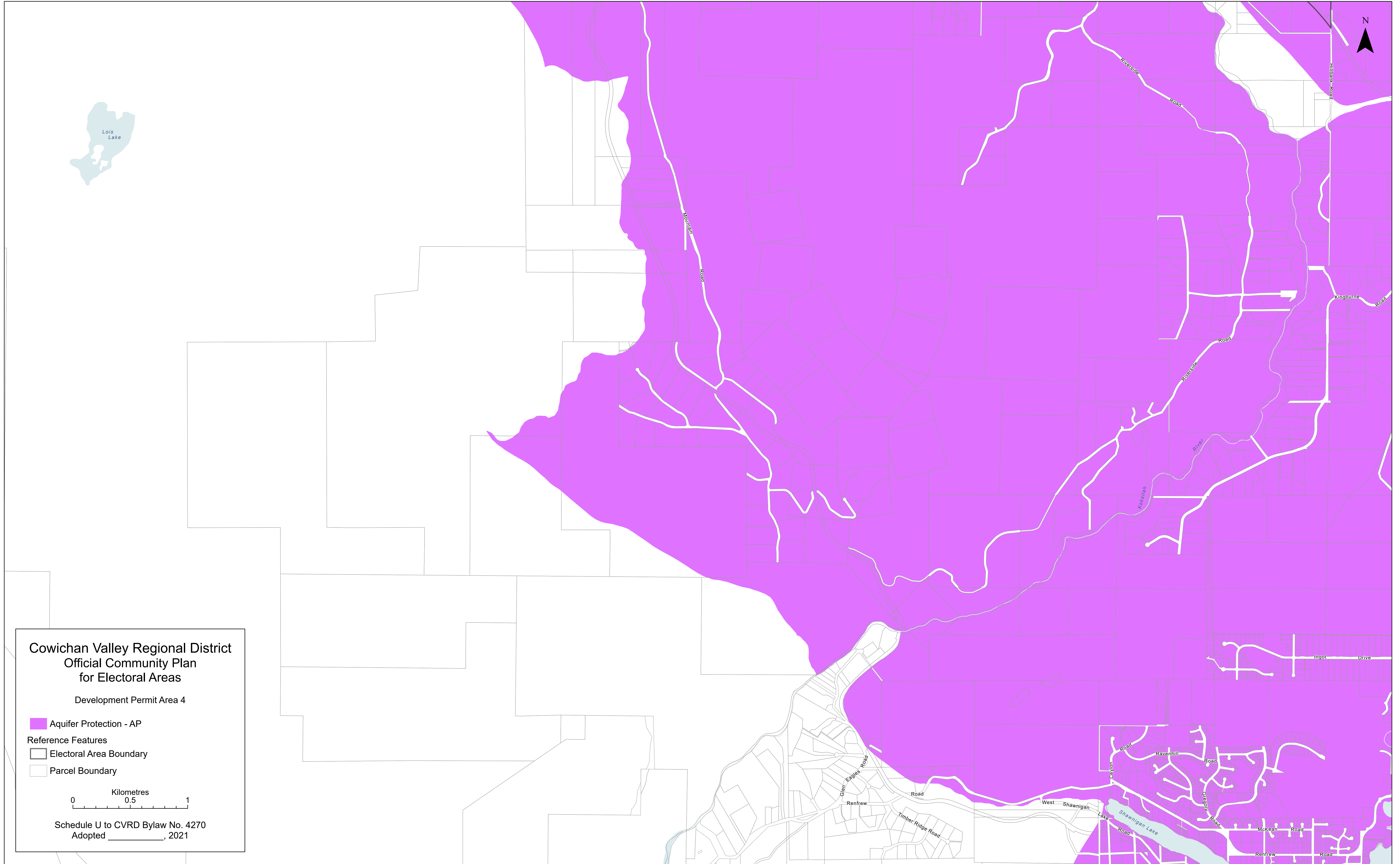


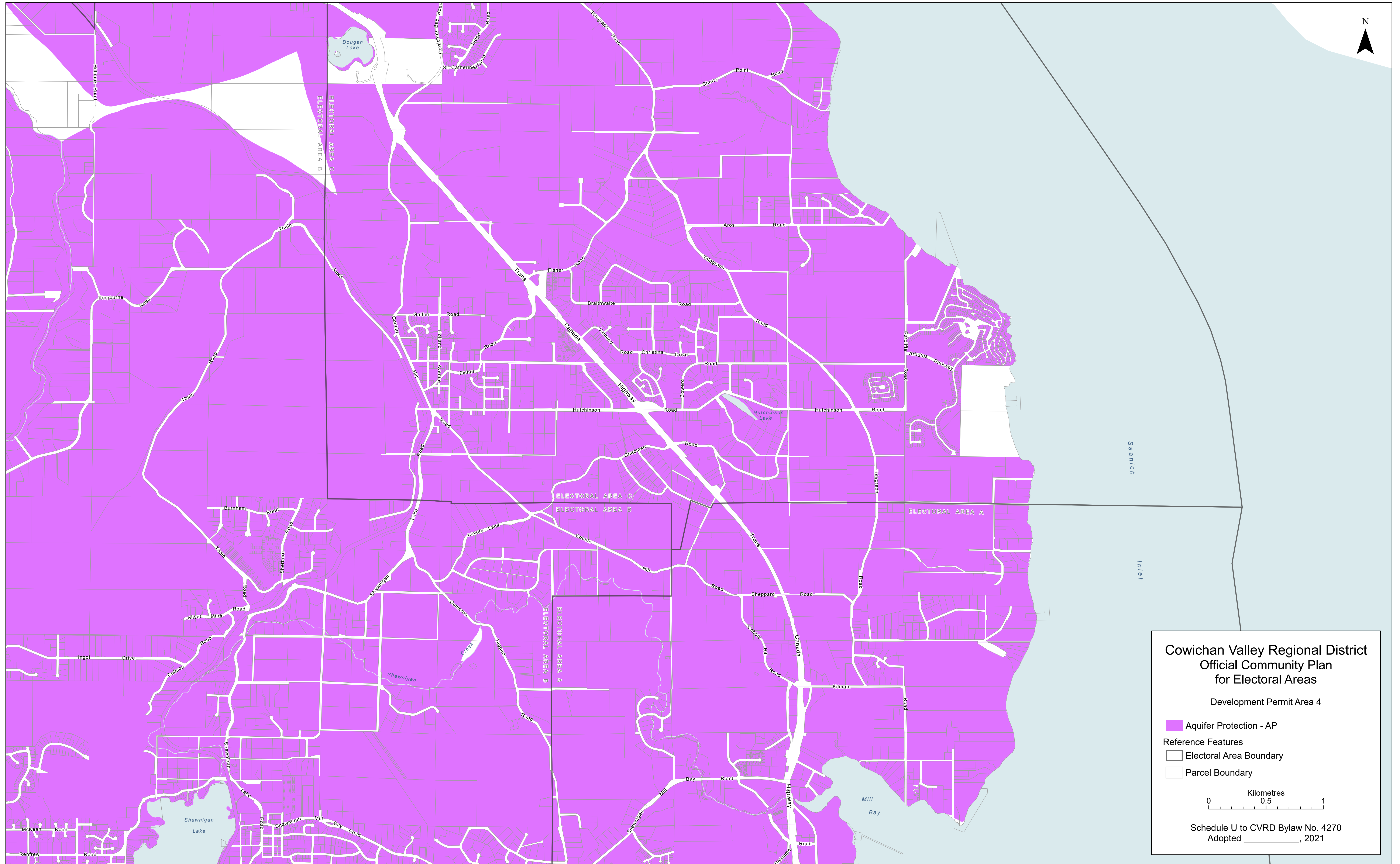


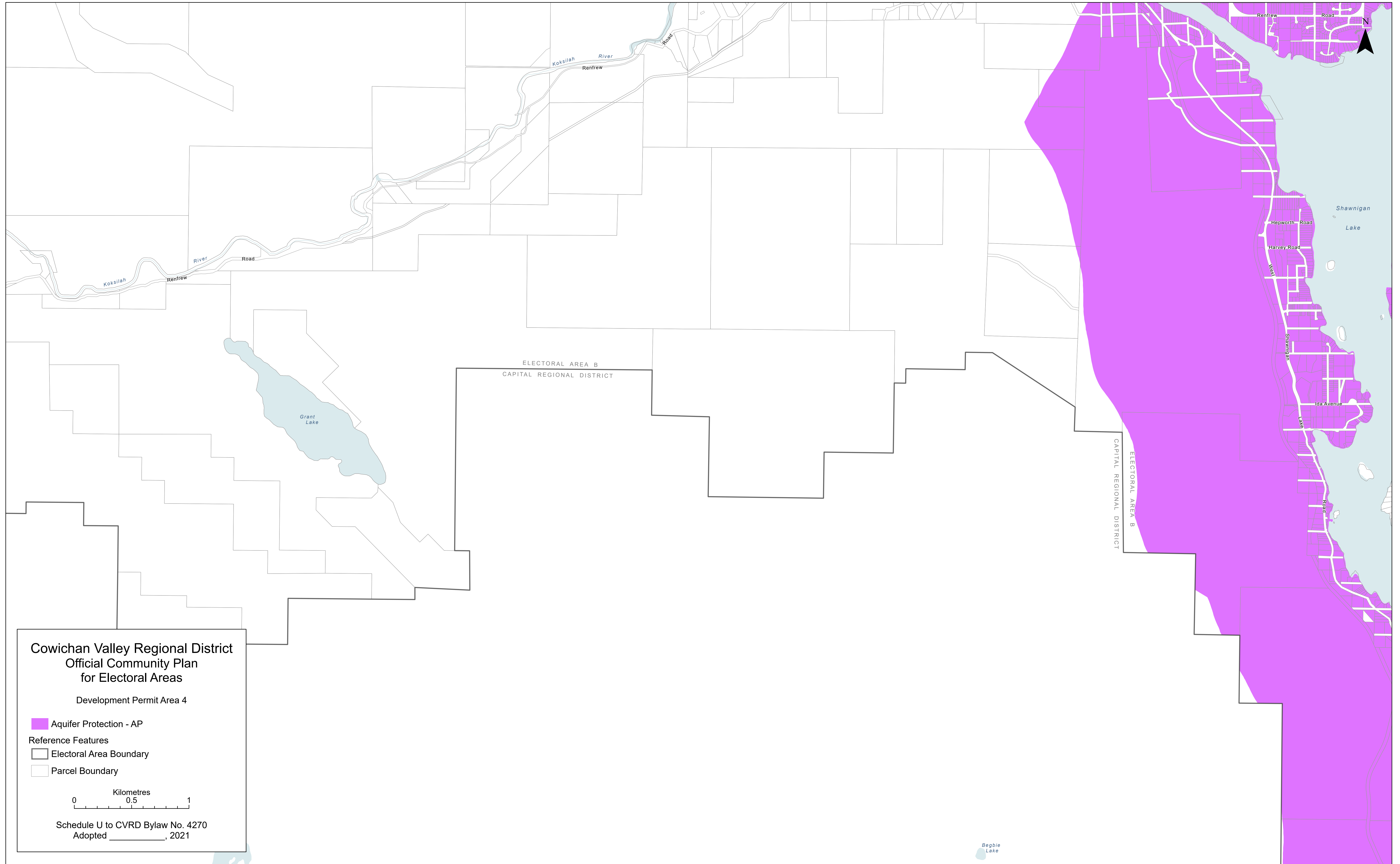


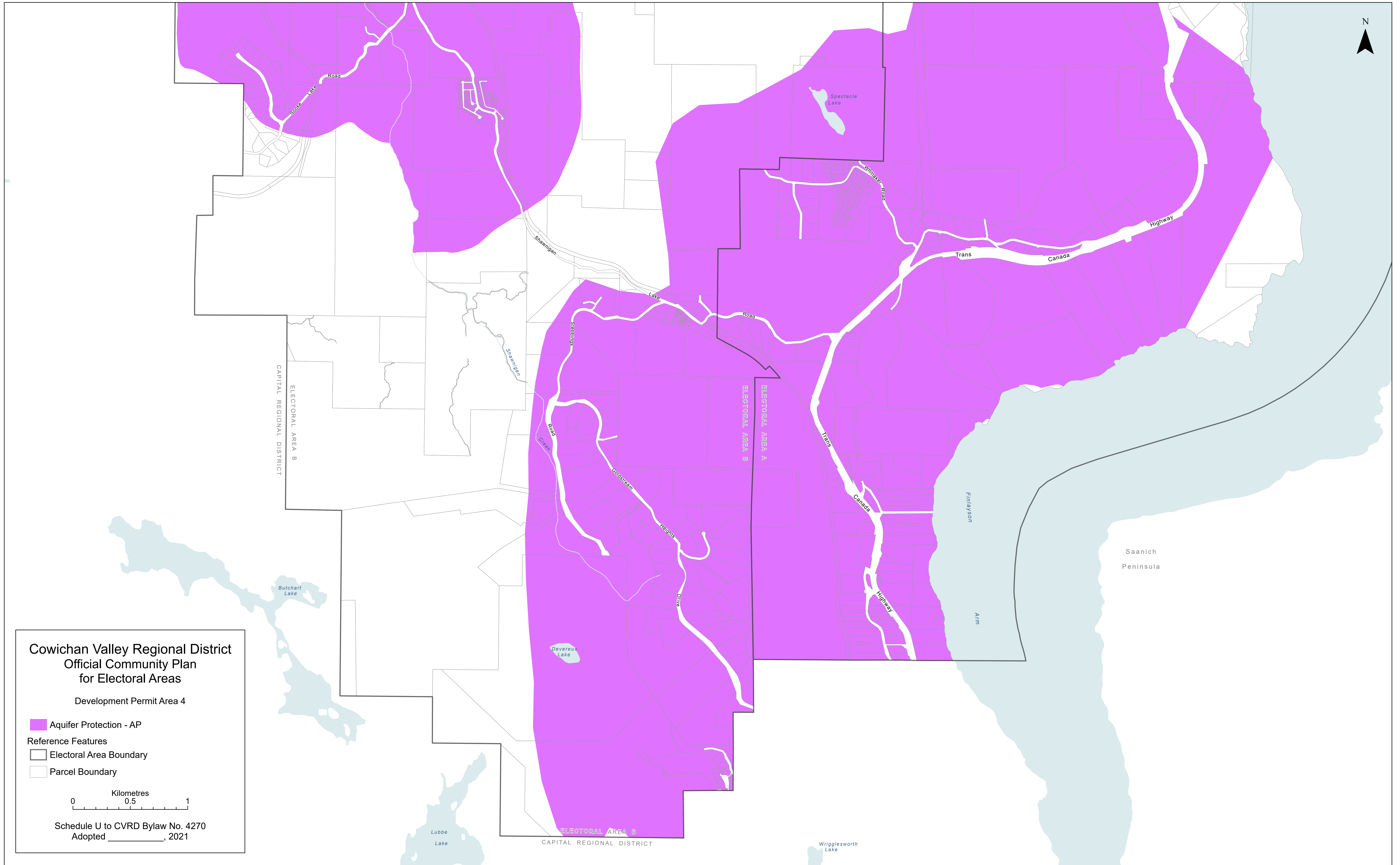


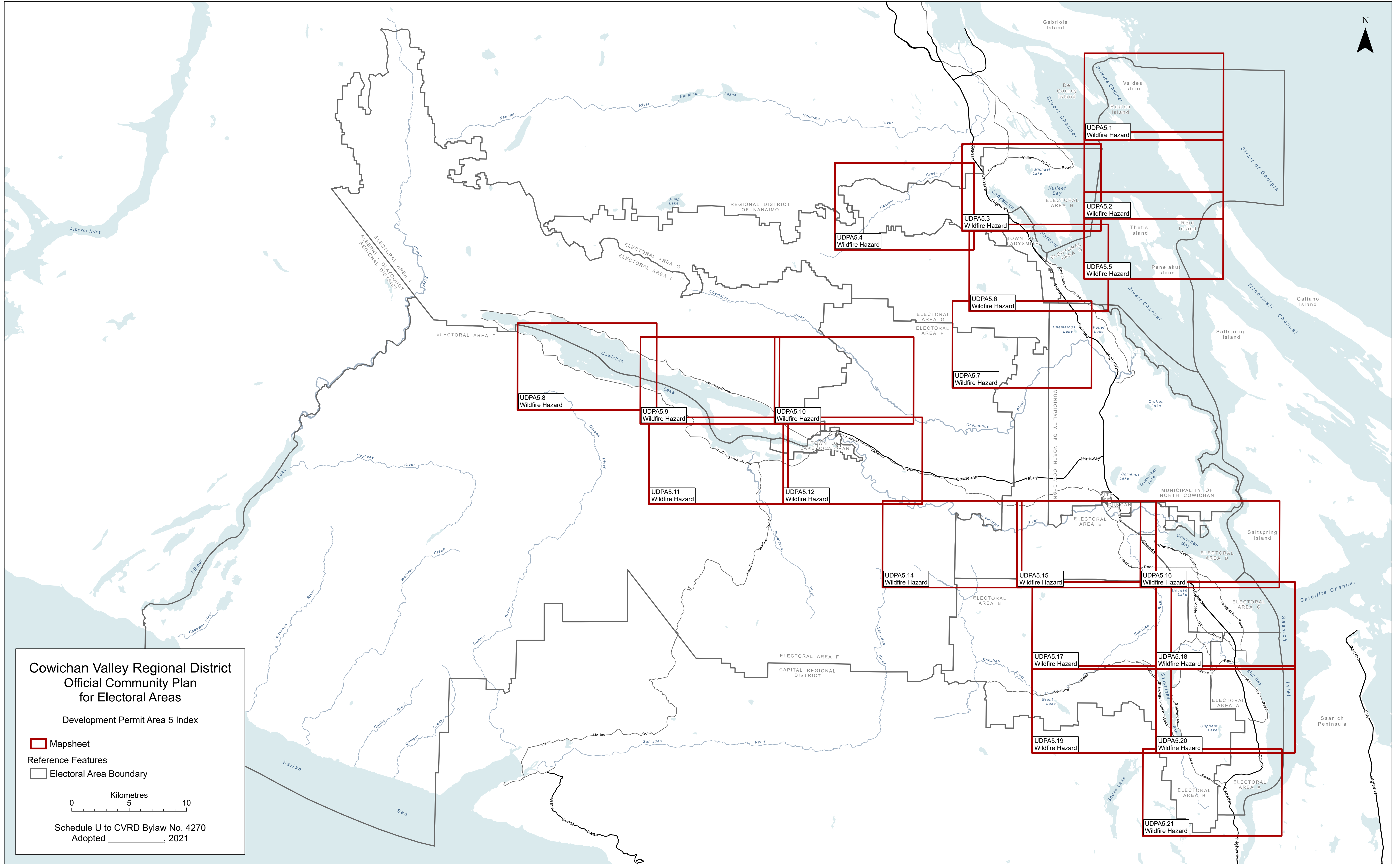


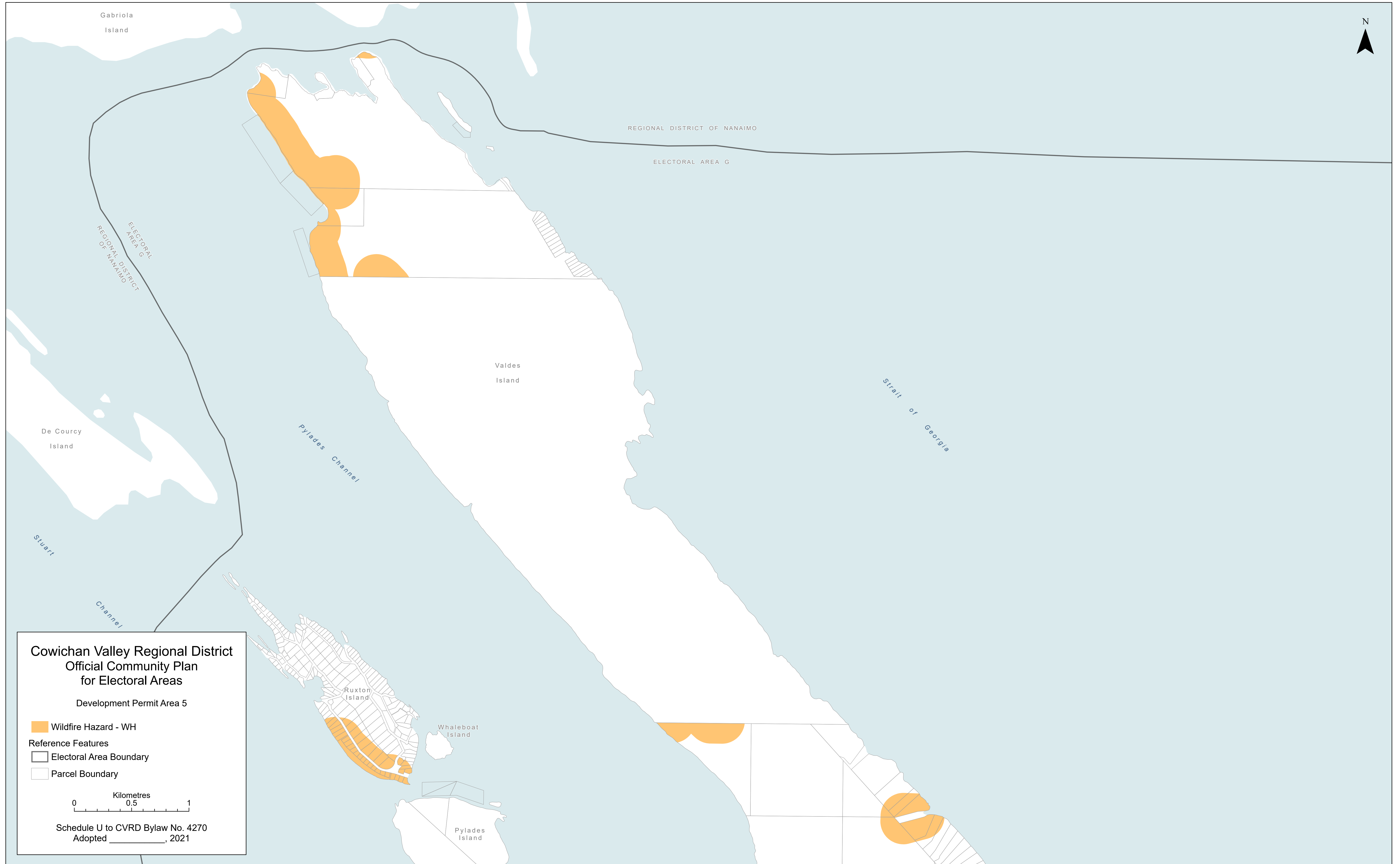


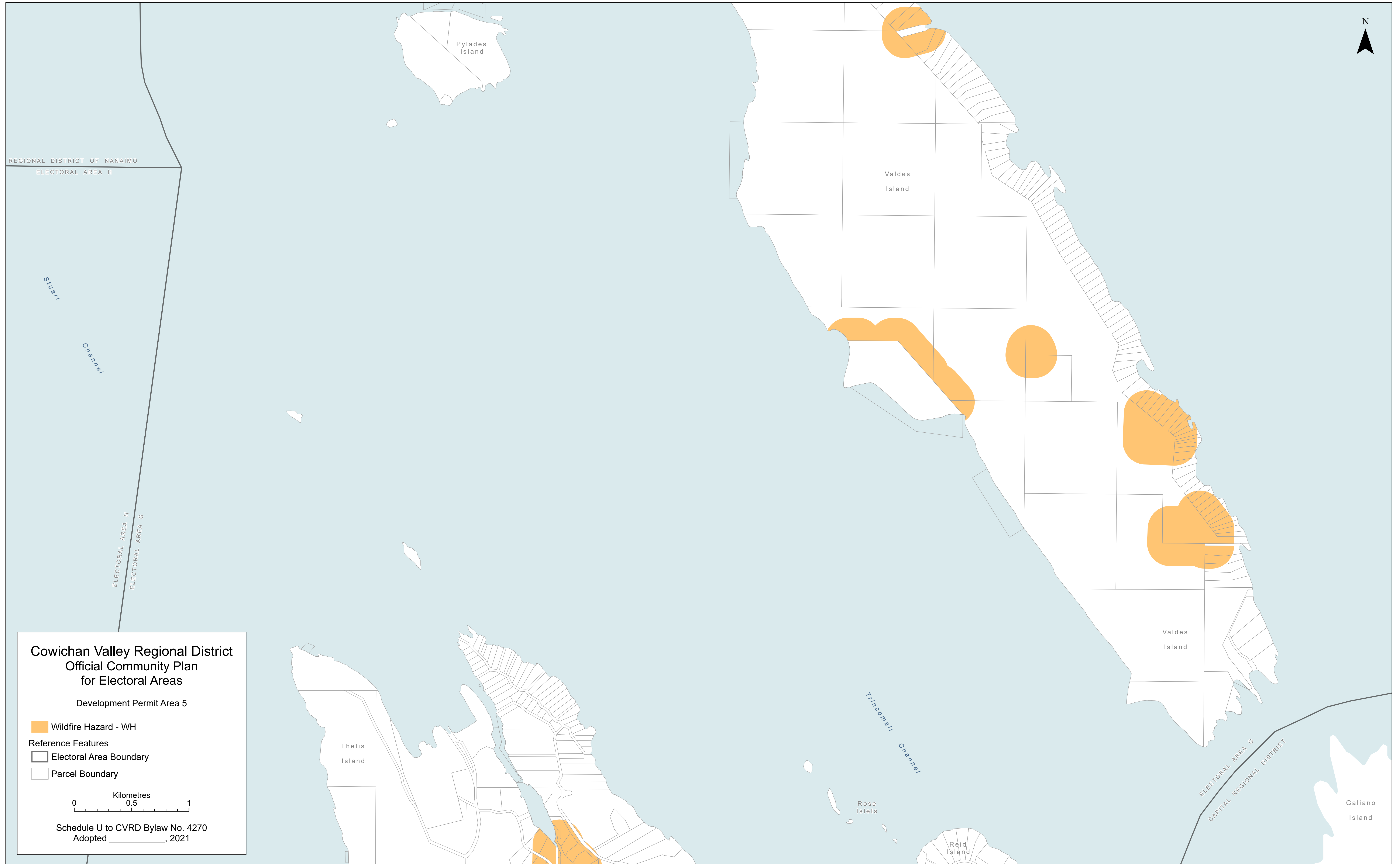


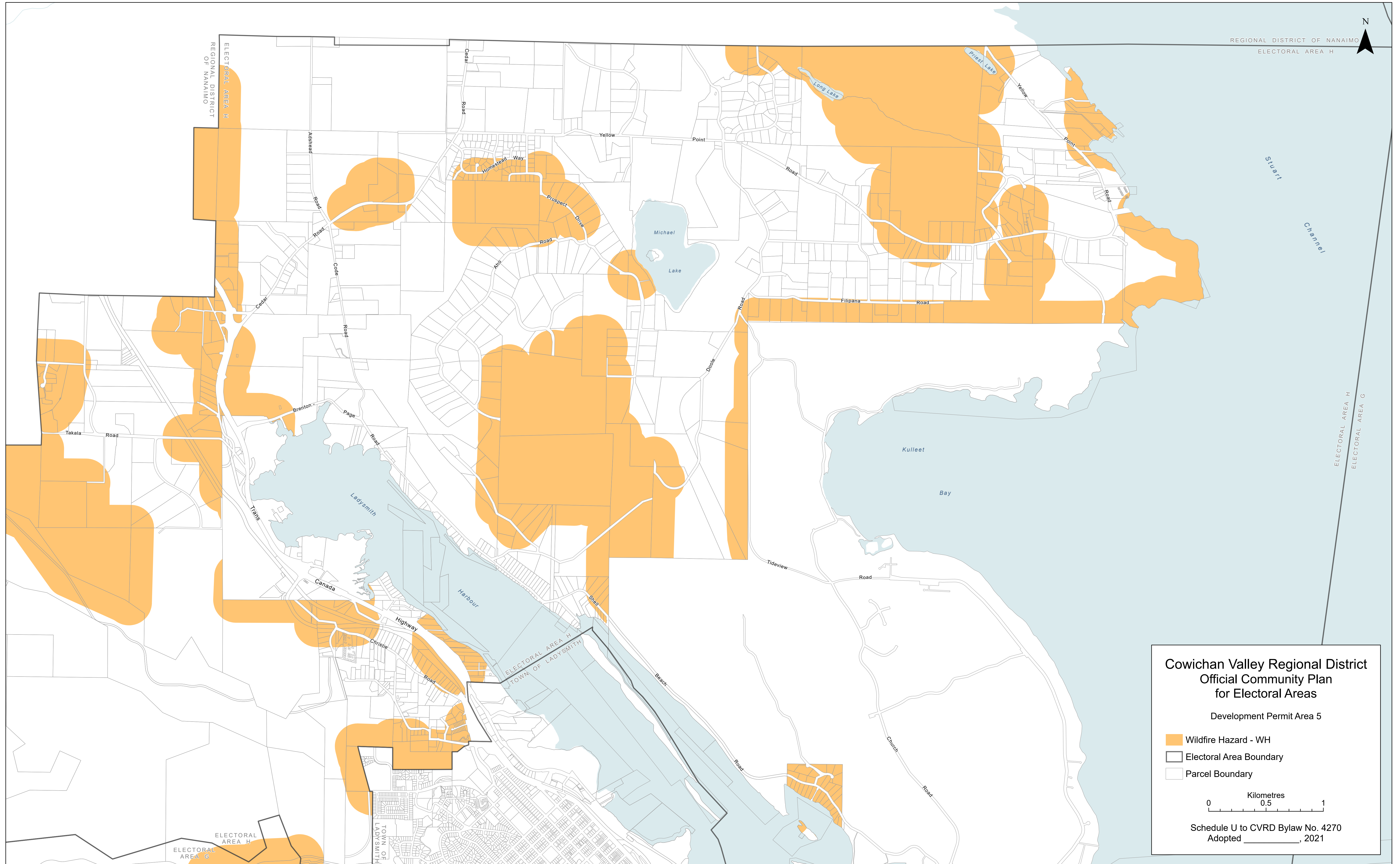


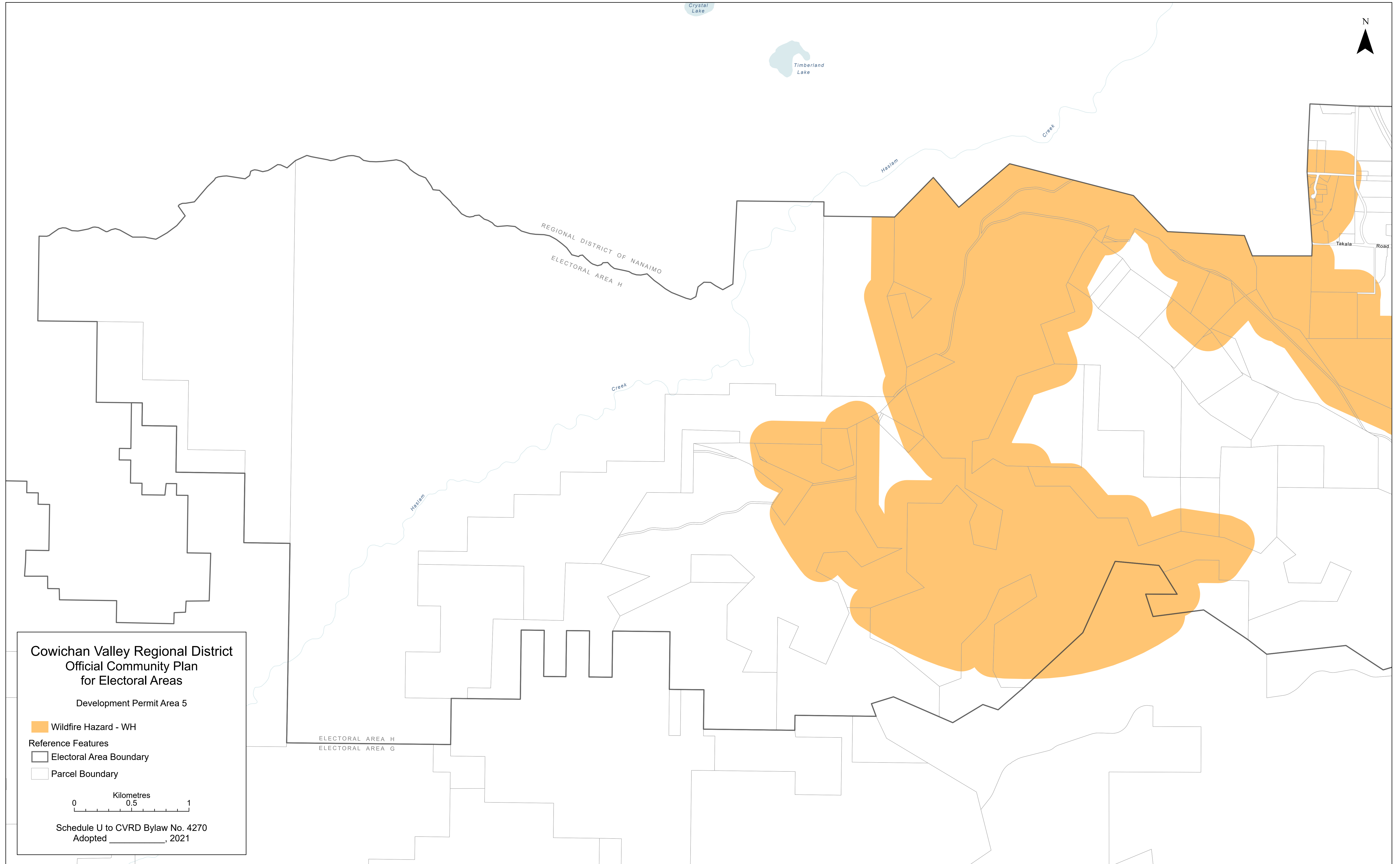


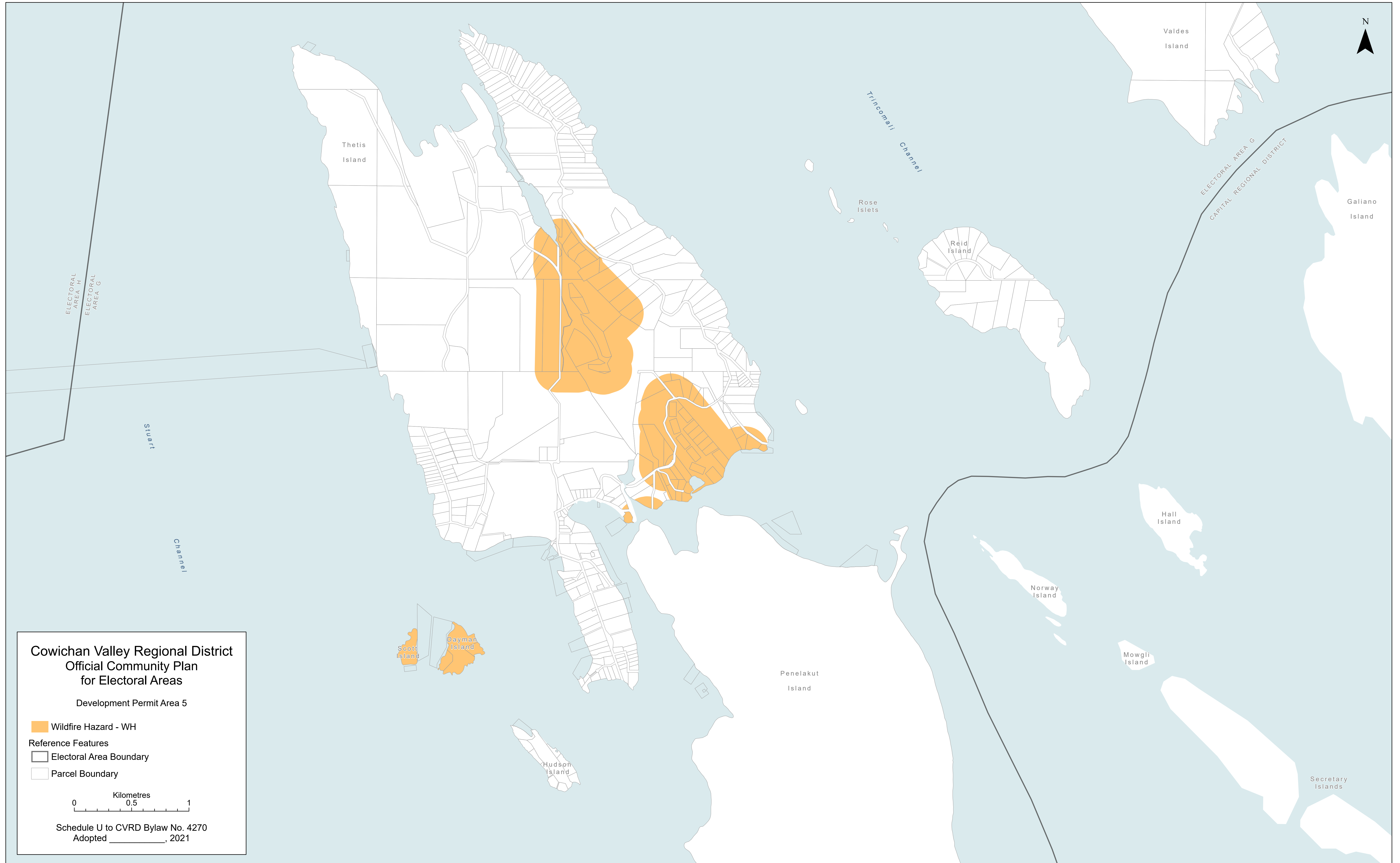


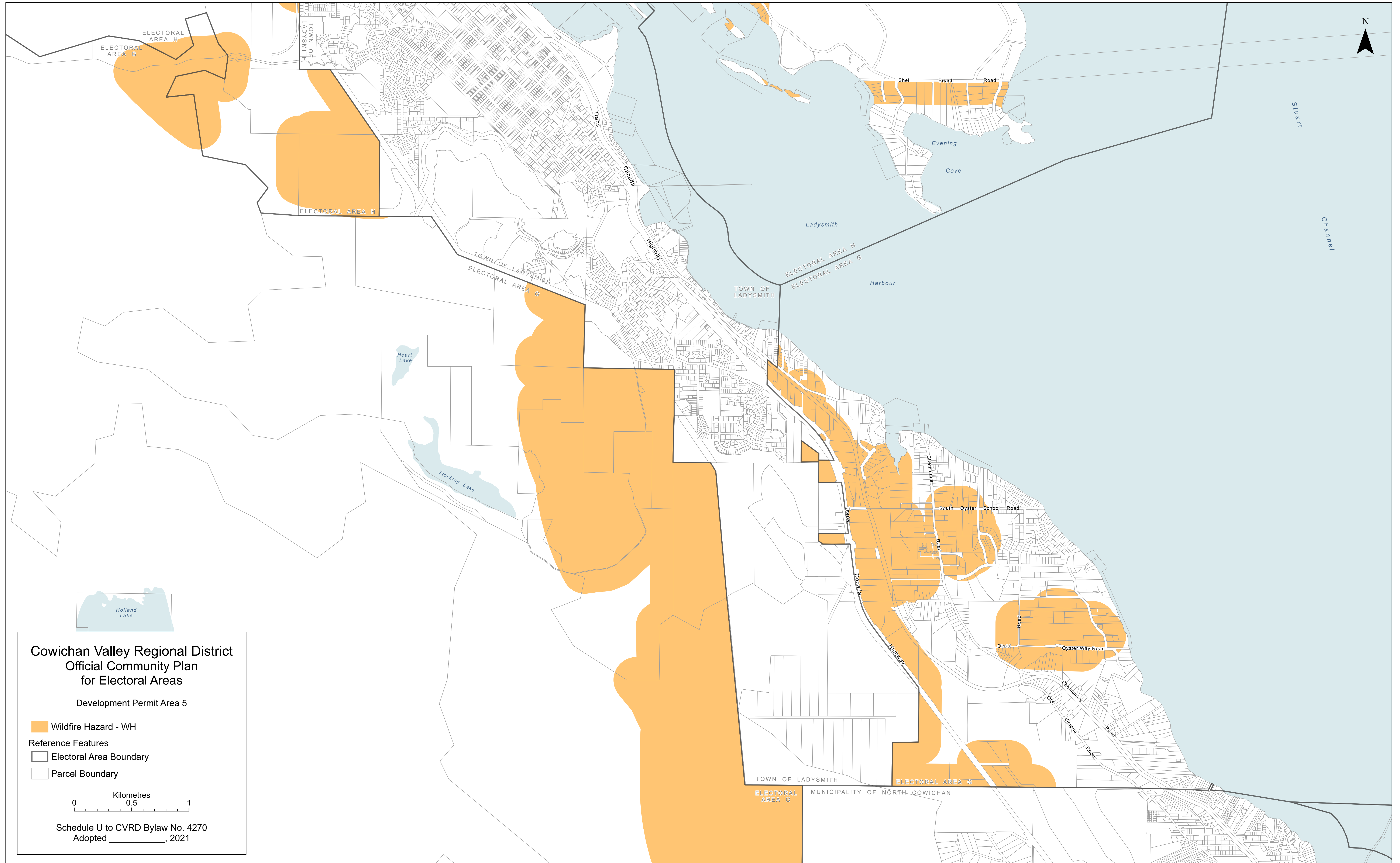


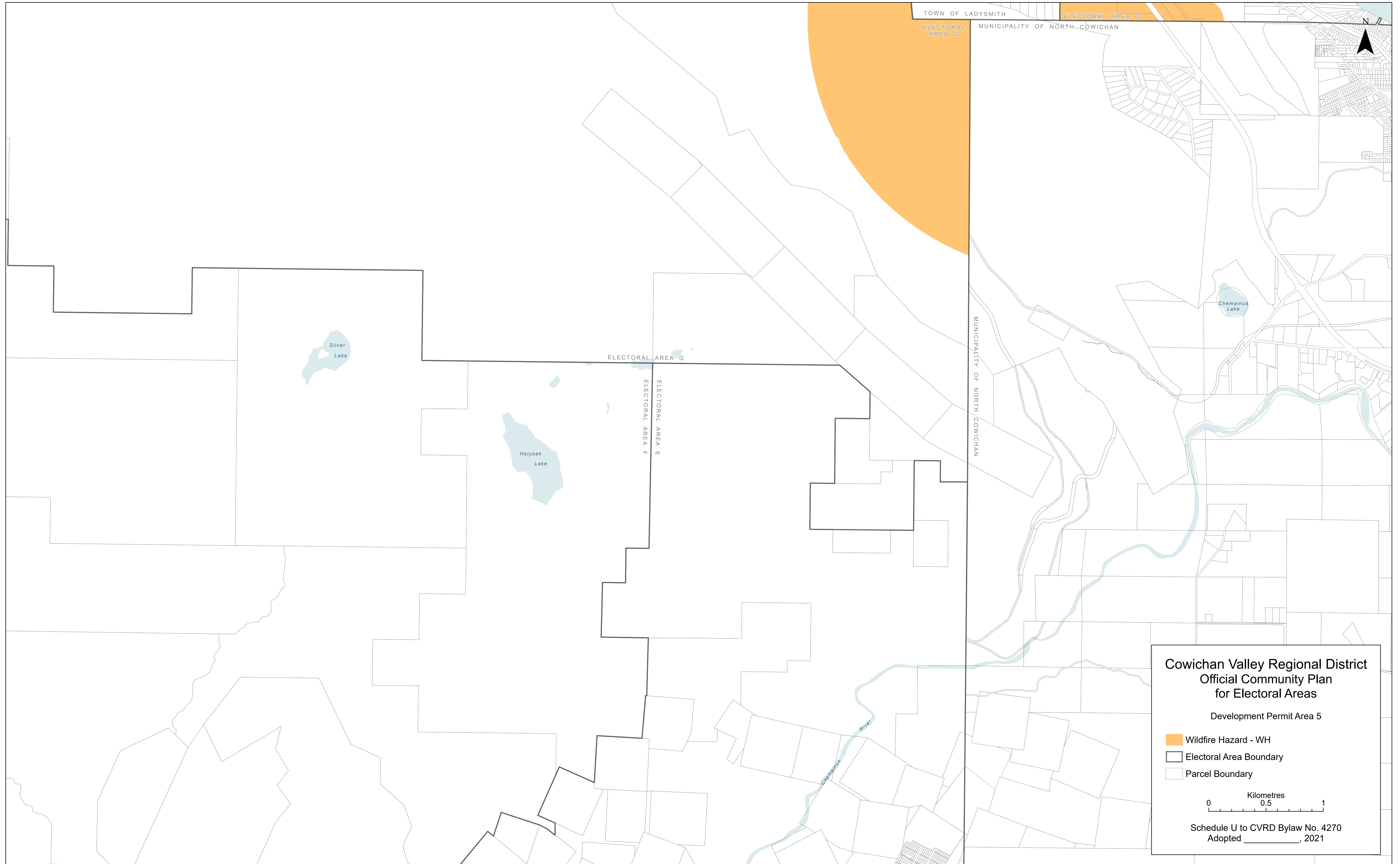


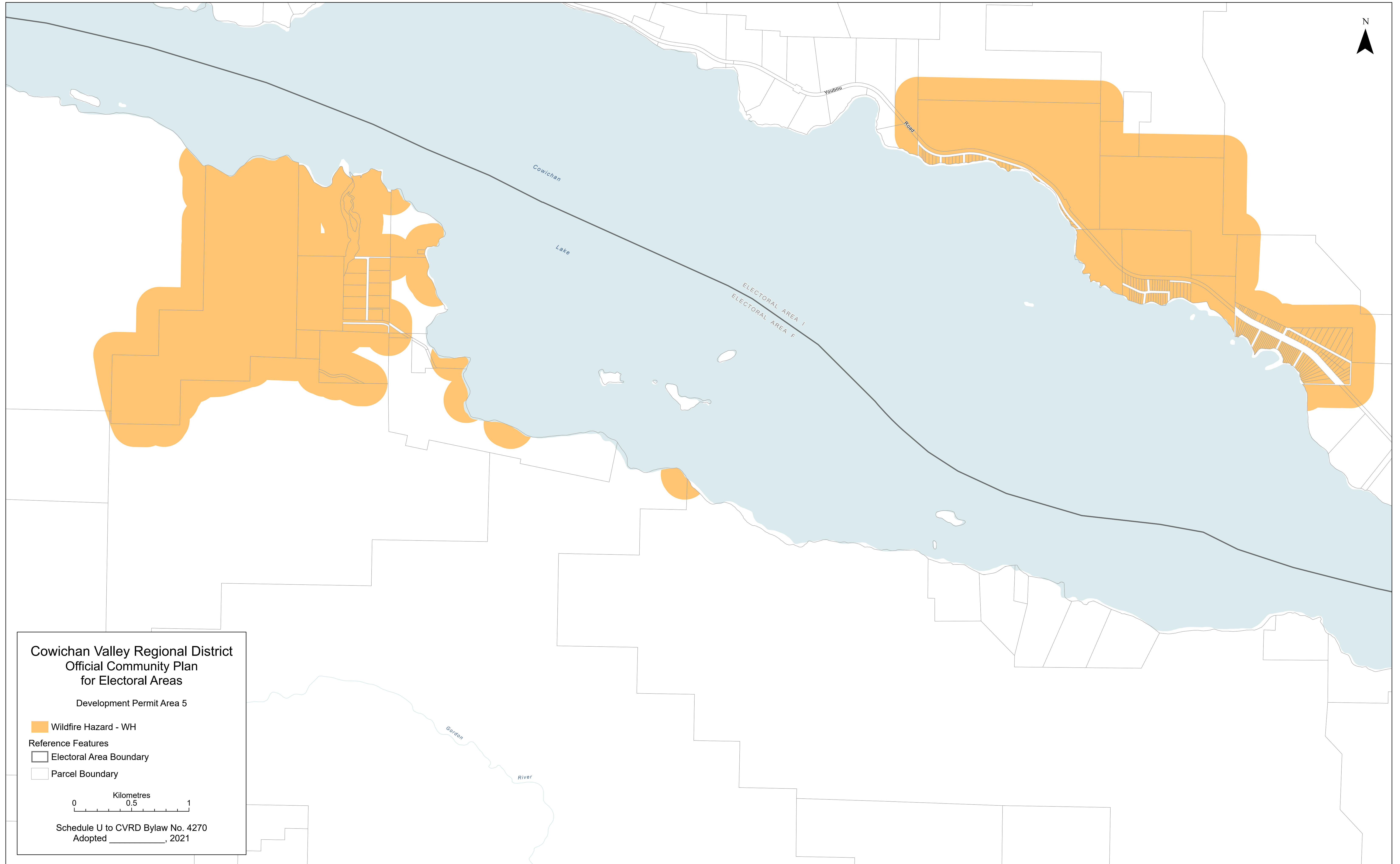


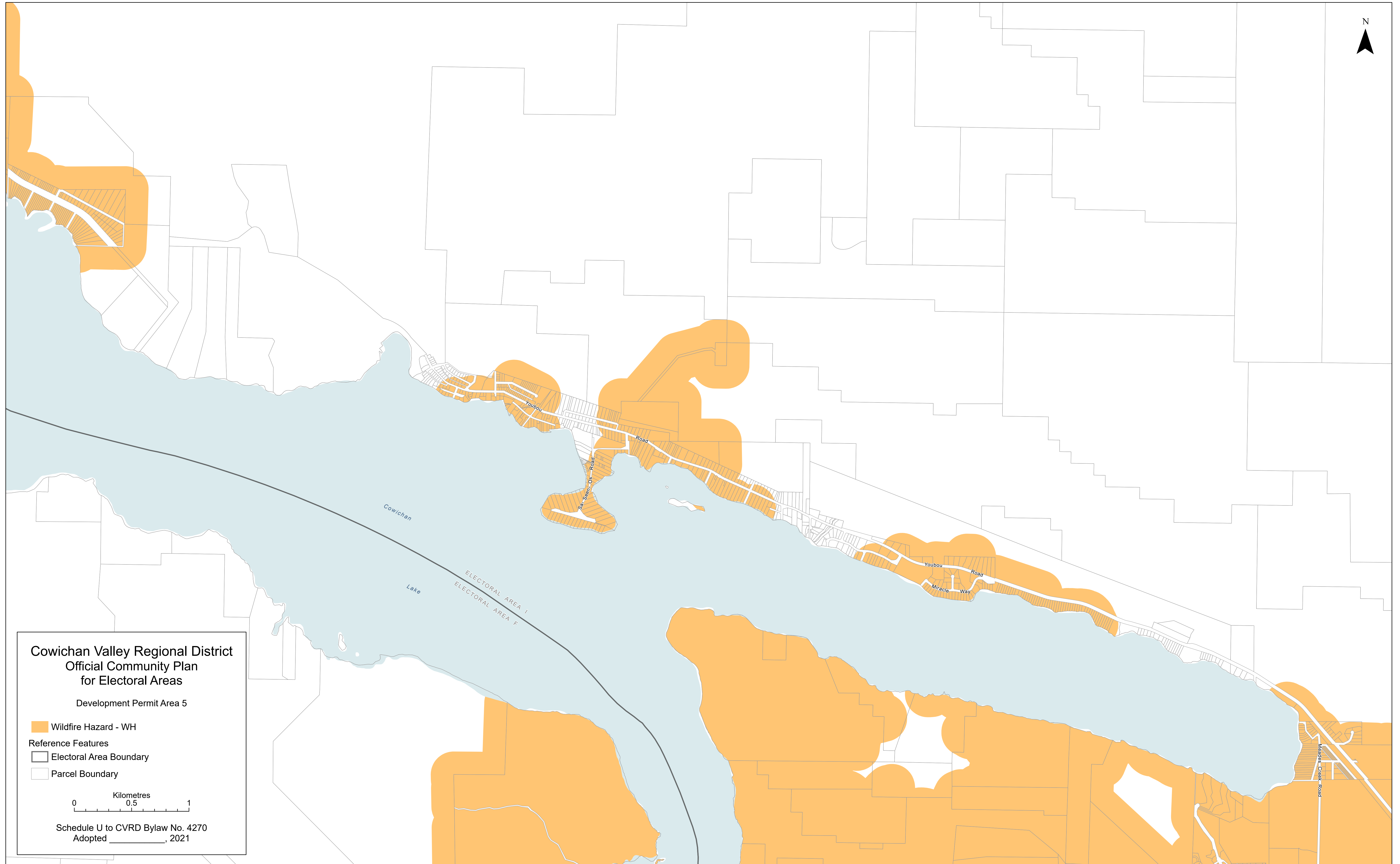


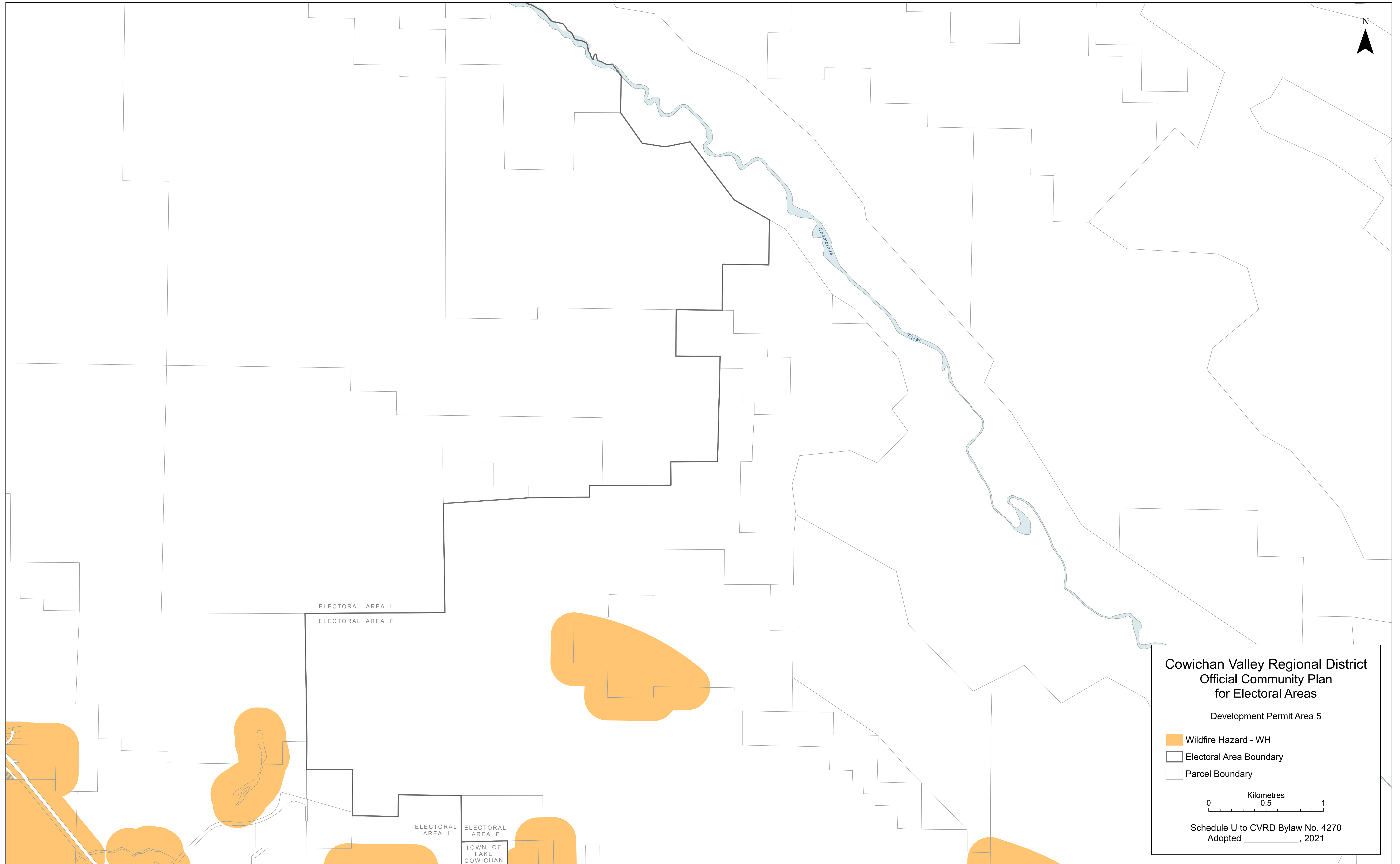


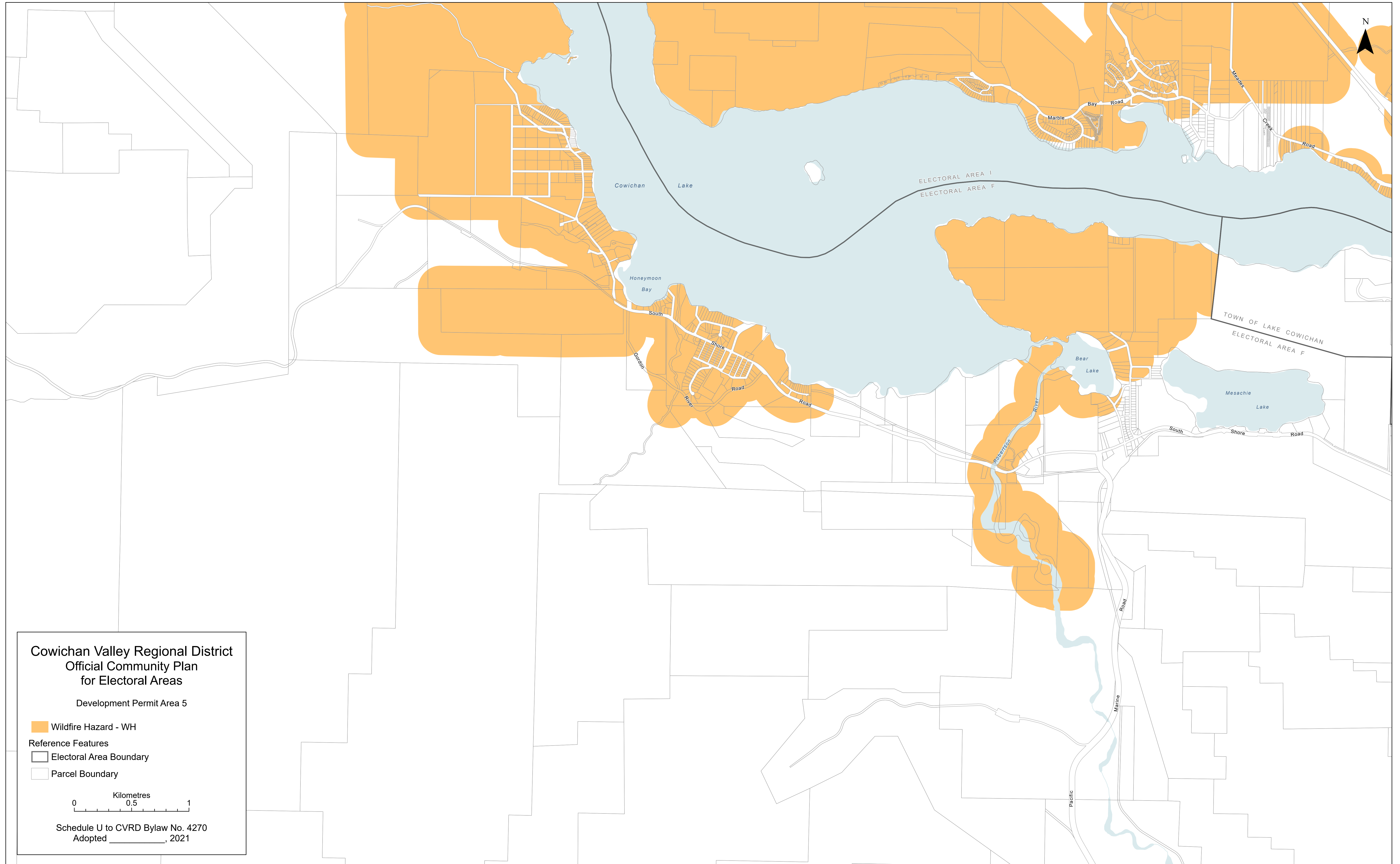


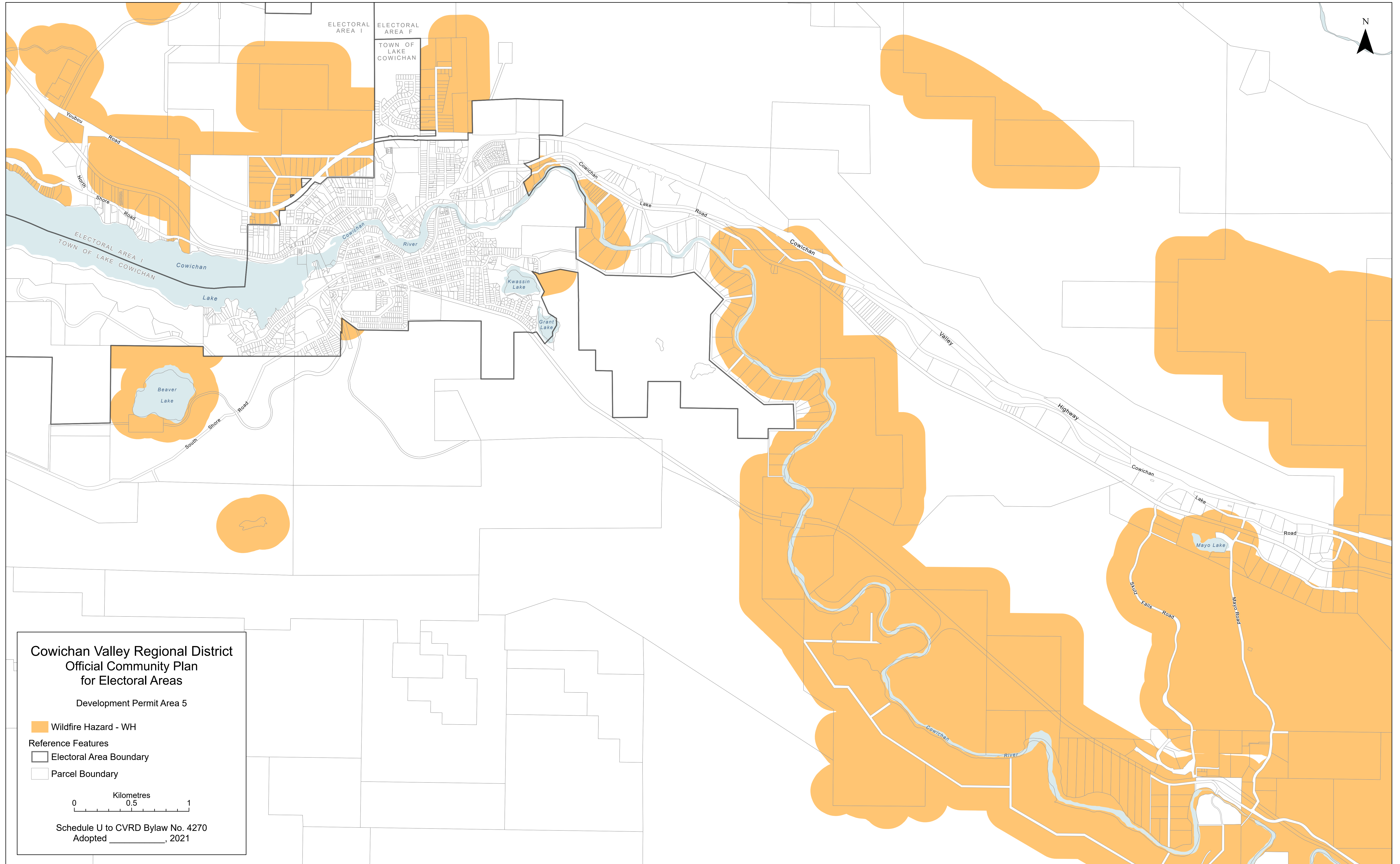


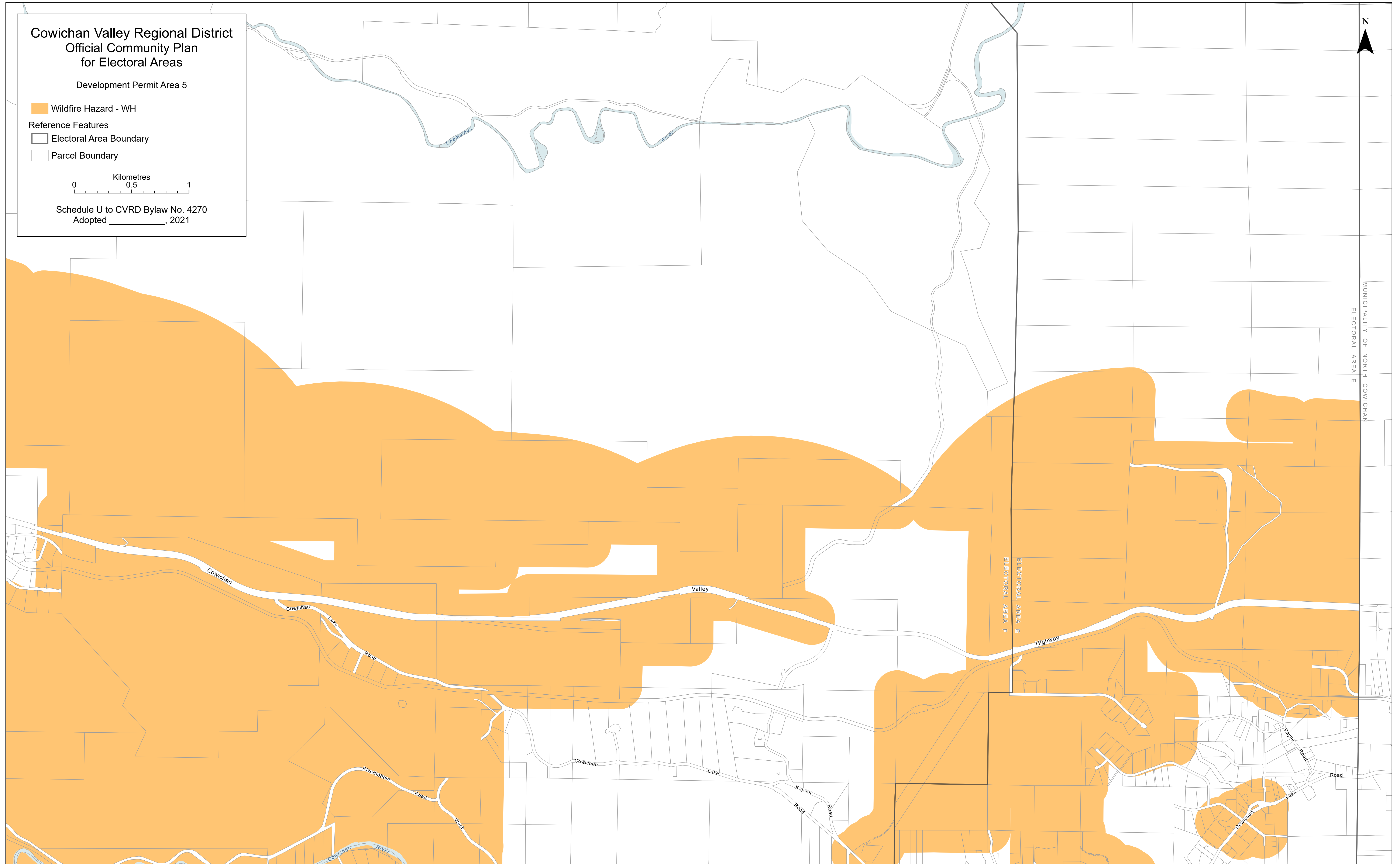


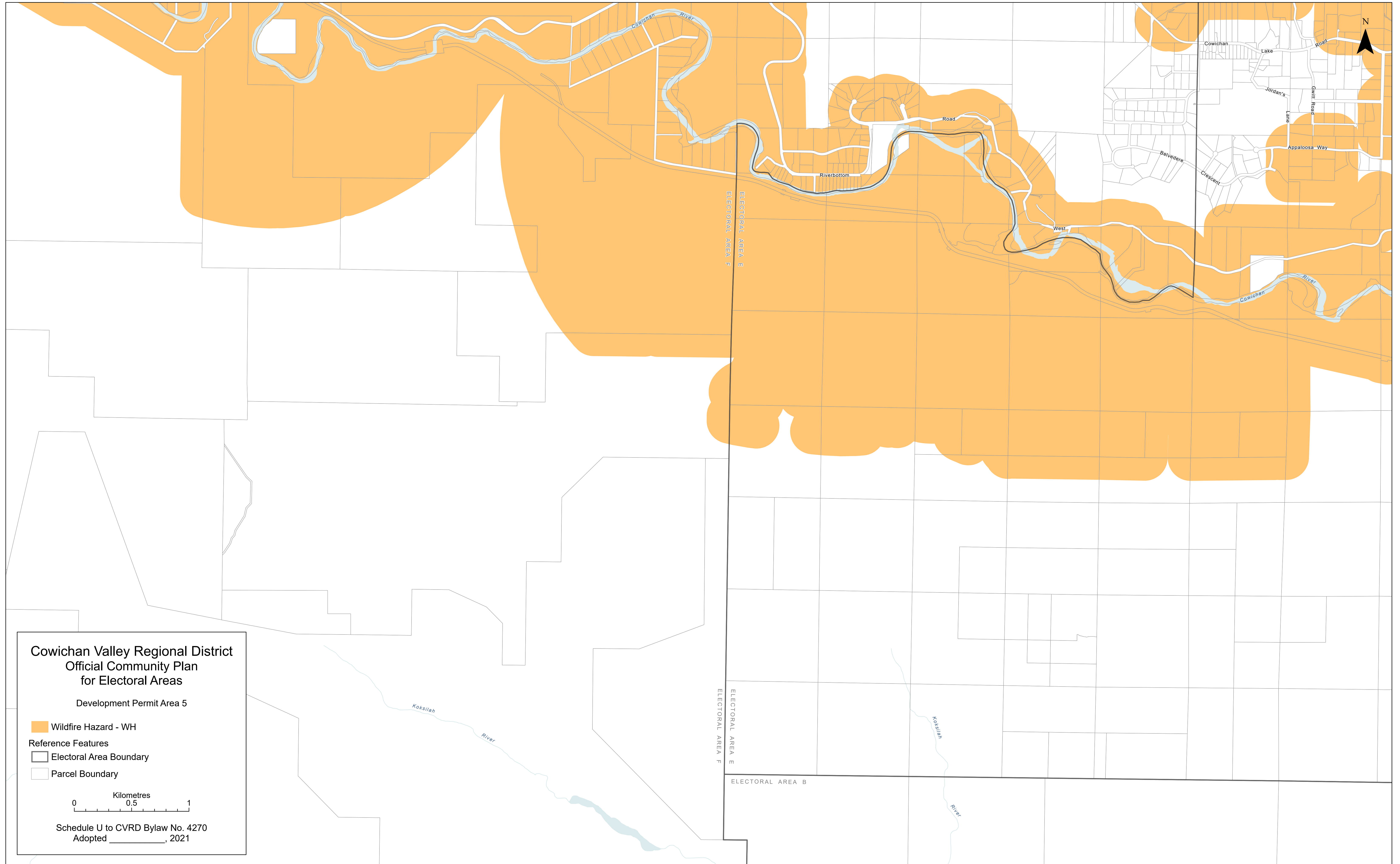


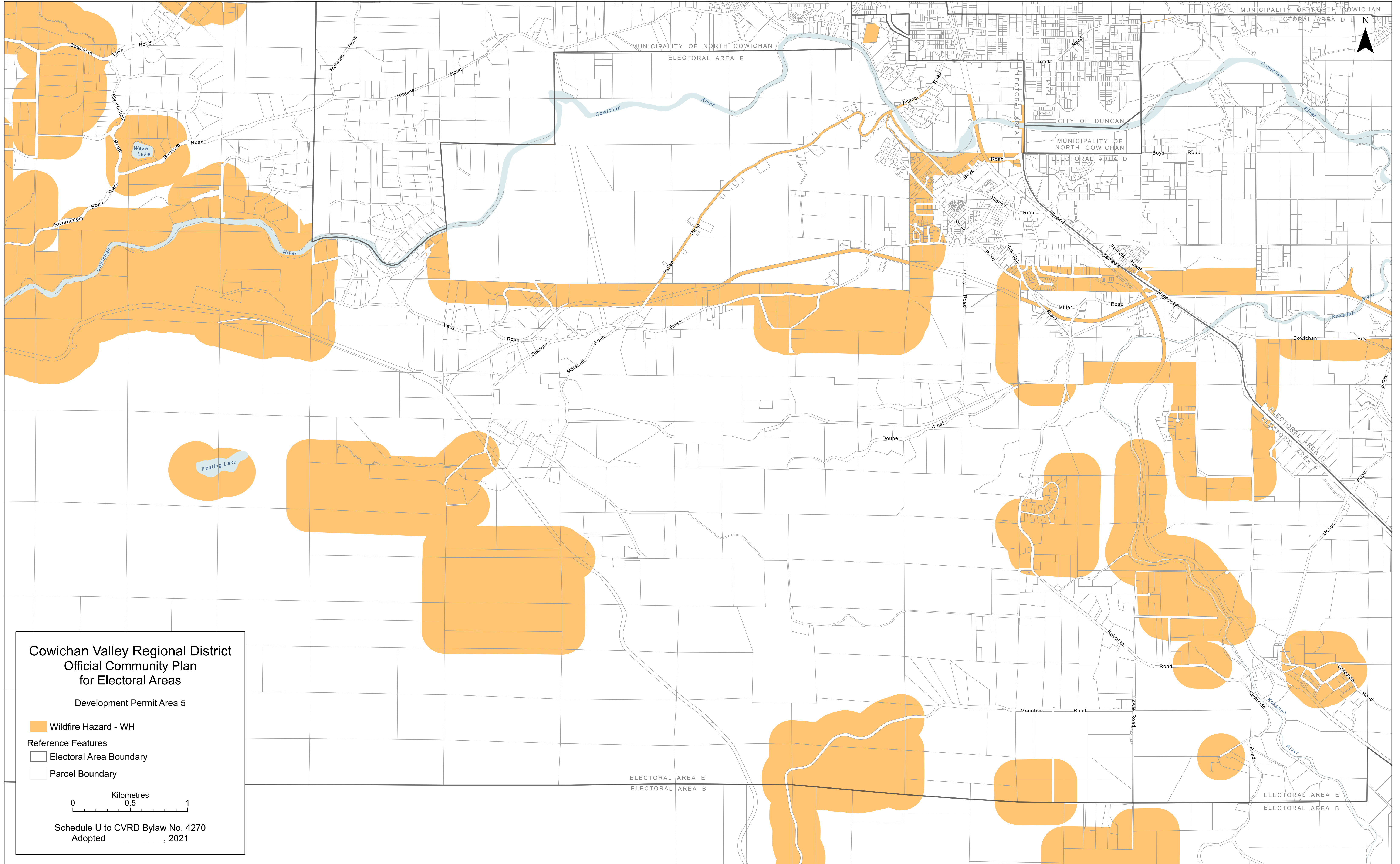


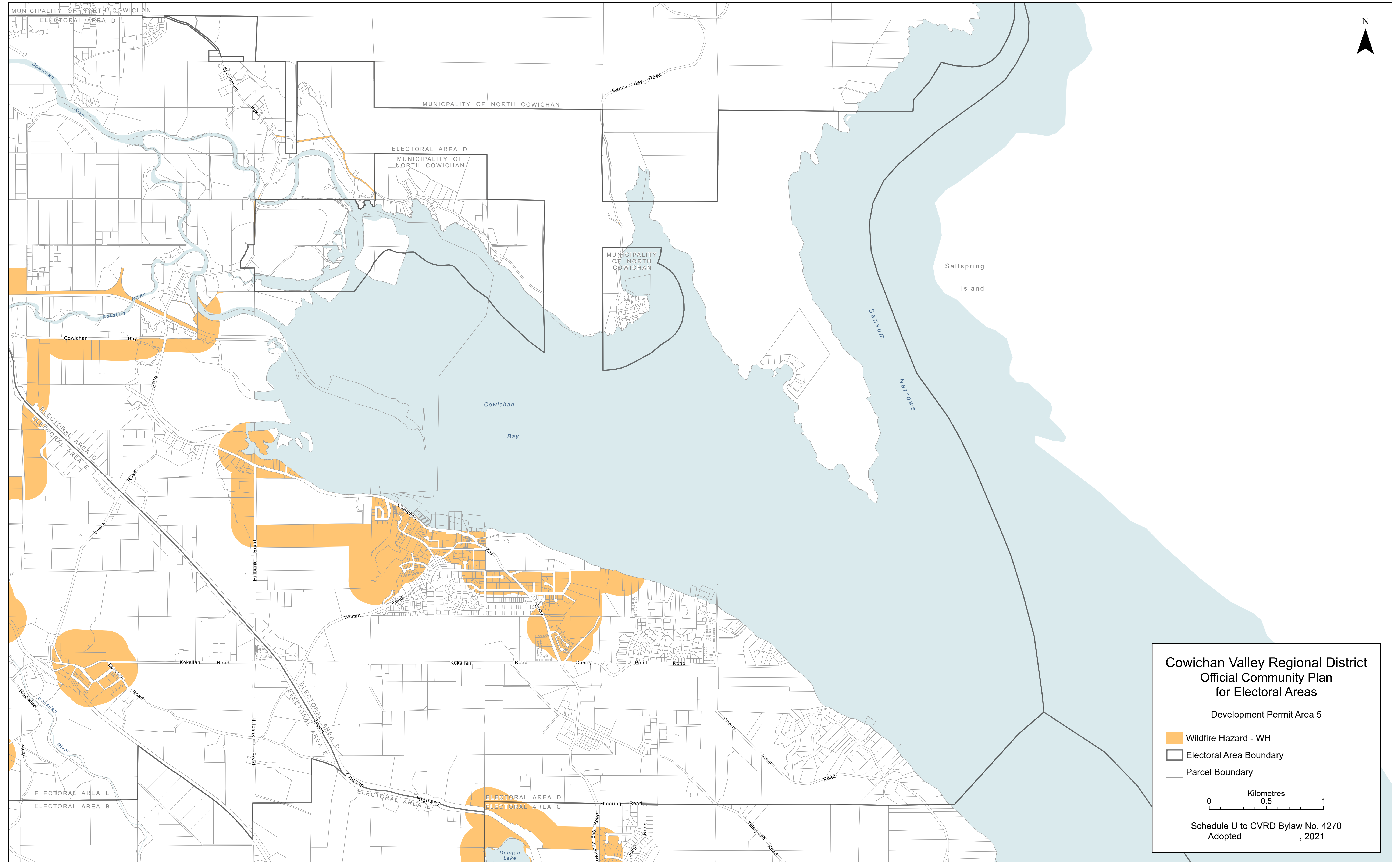


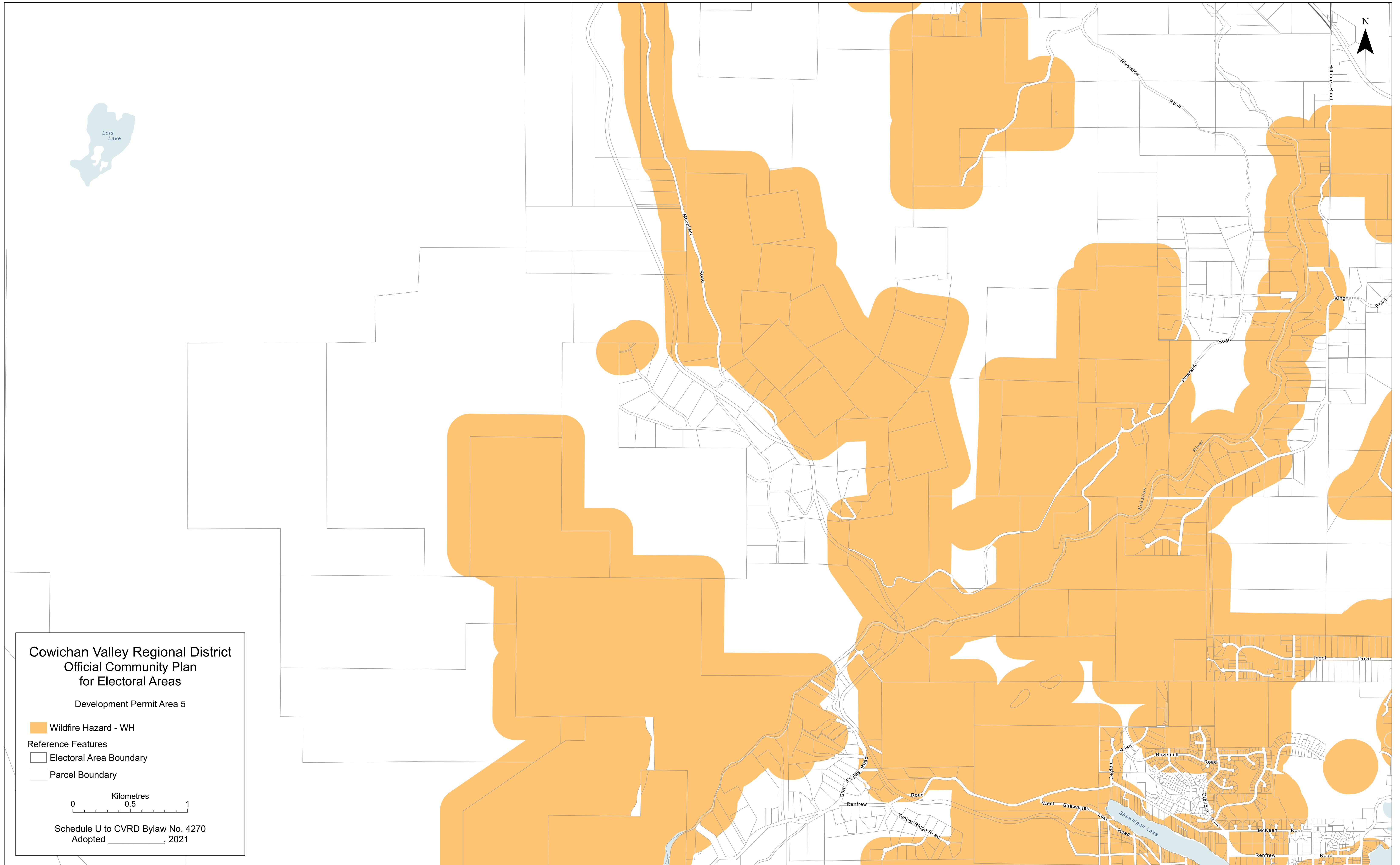


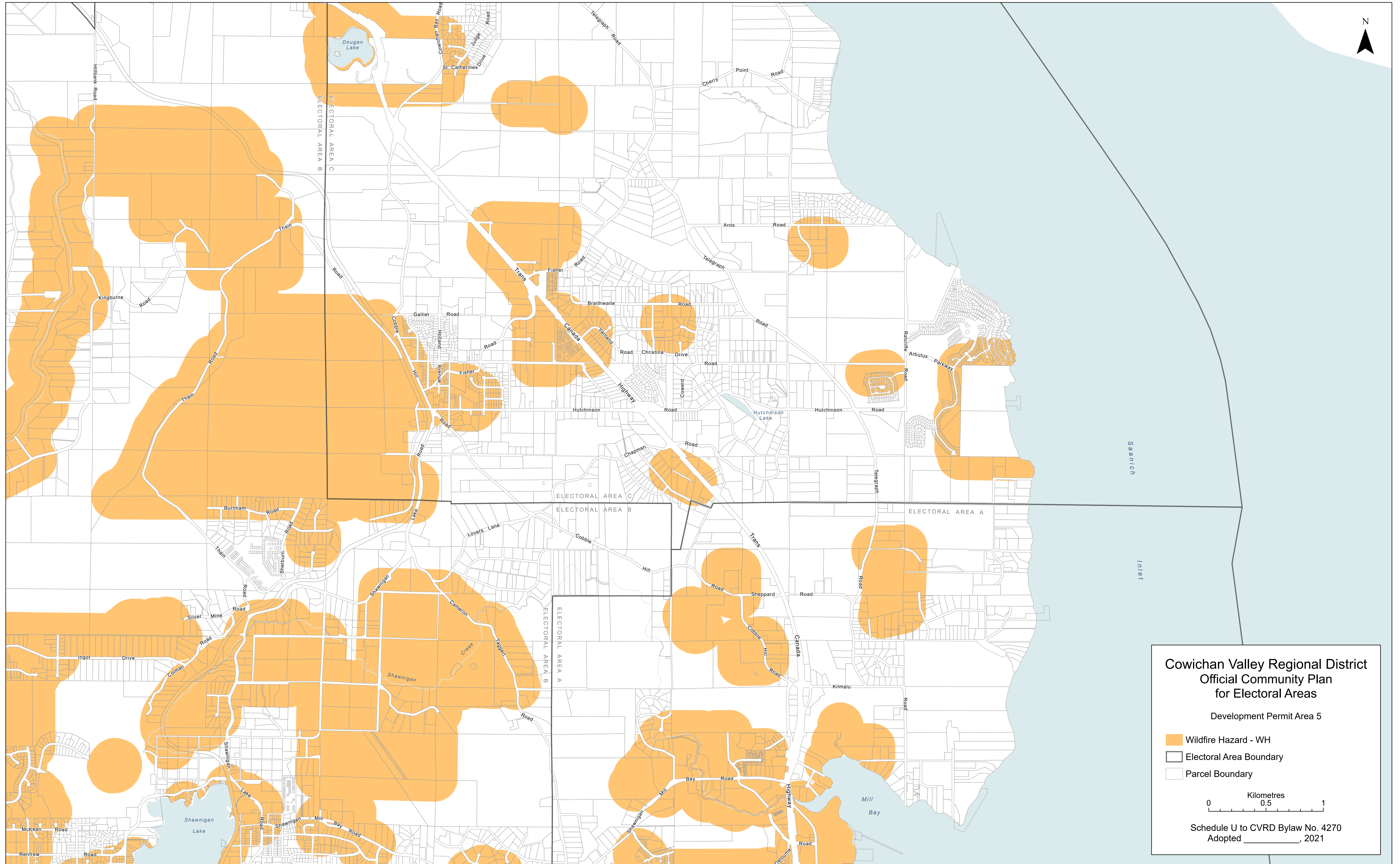


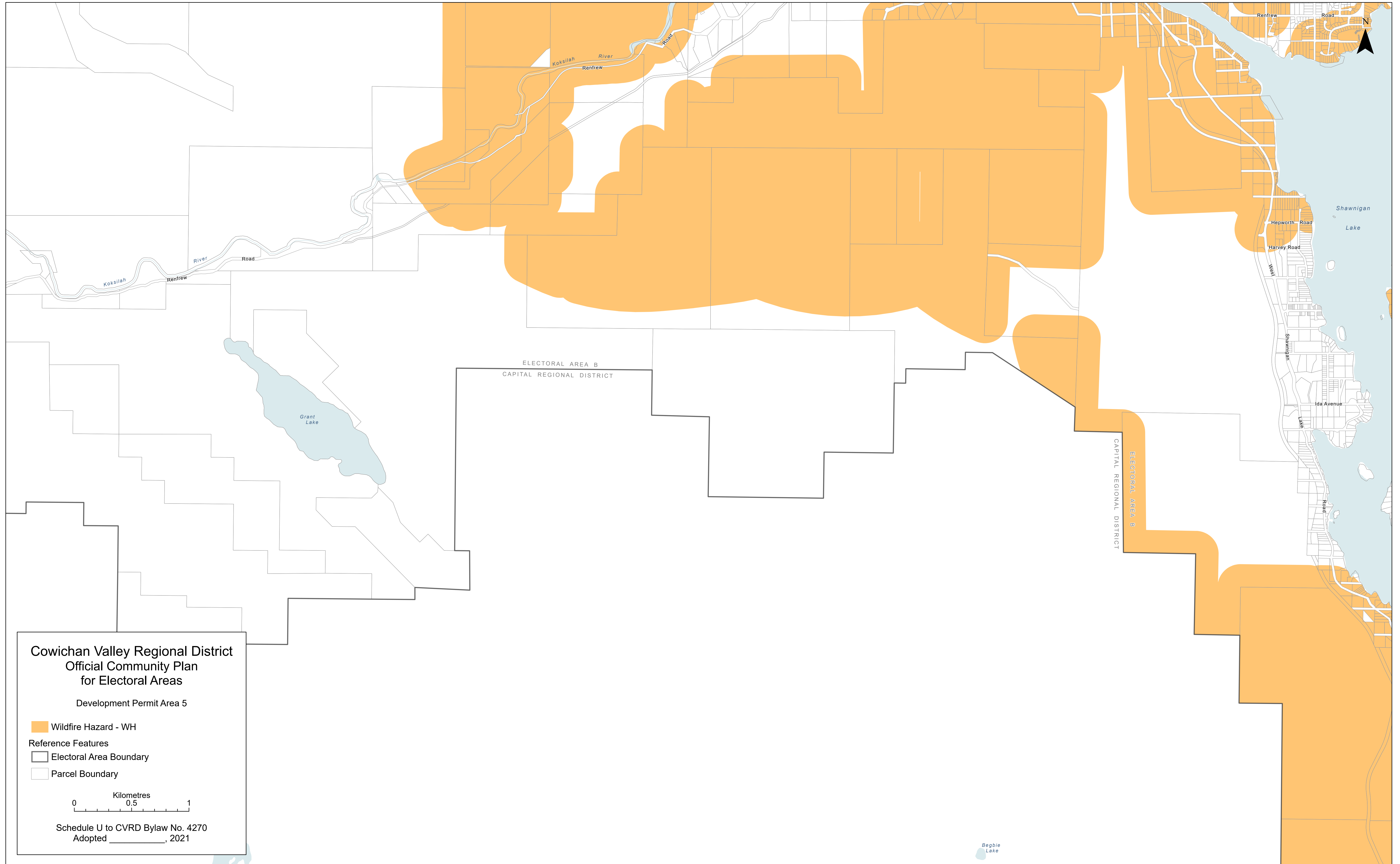


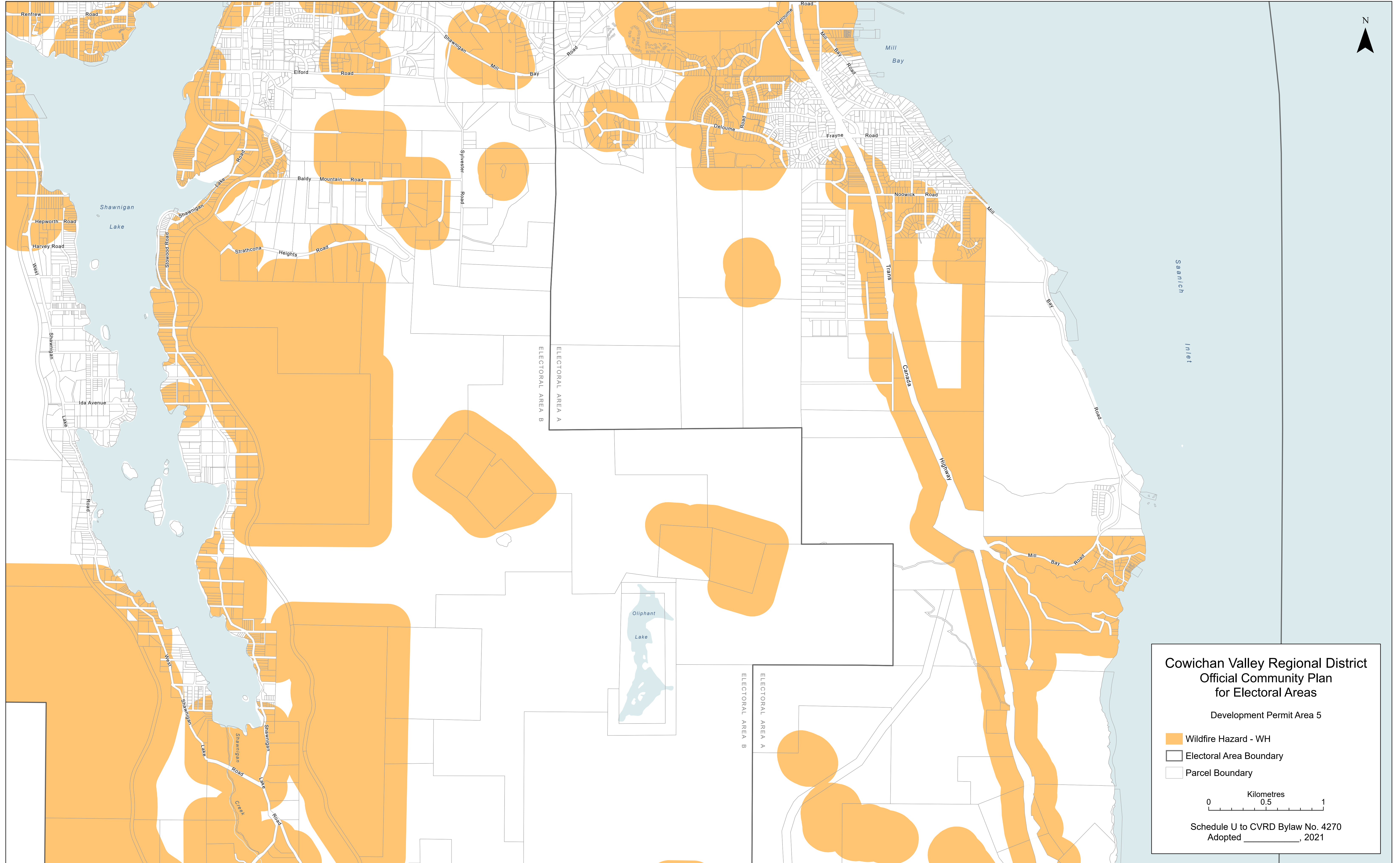












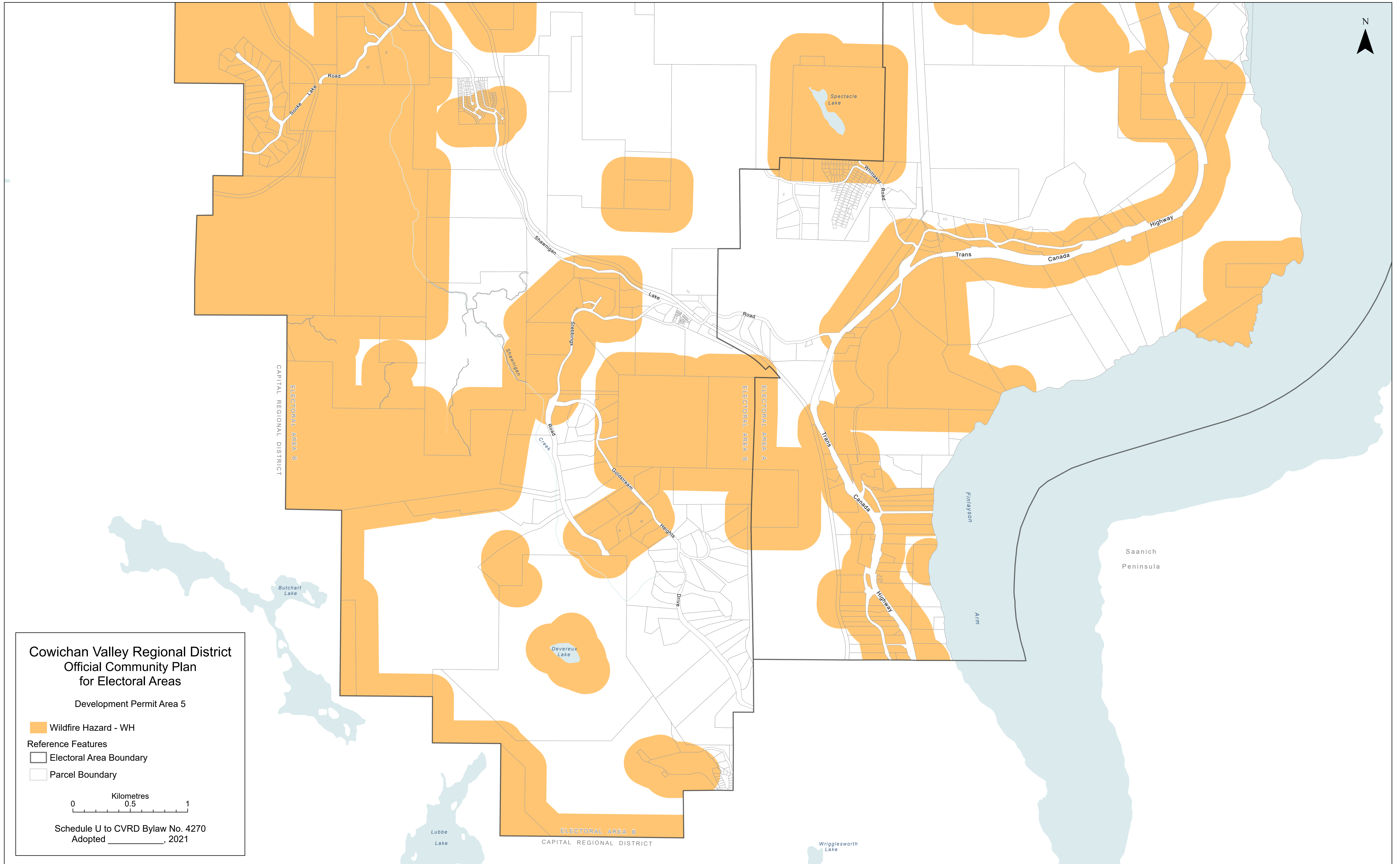
**Cowichan Valley Regional District
Official Community Plan
for Electoral Areas**

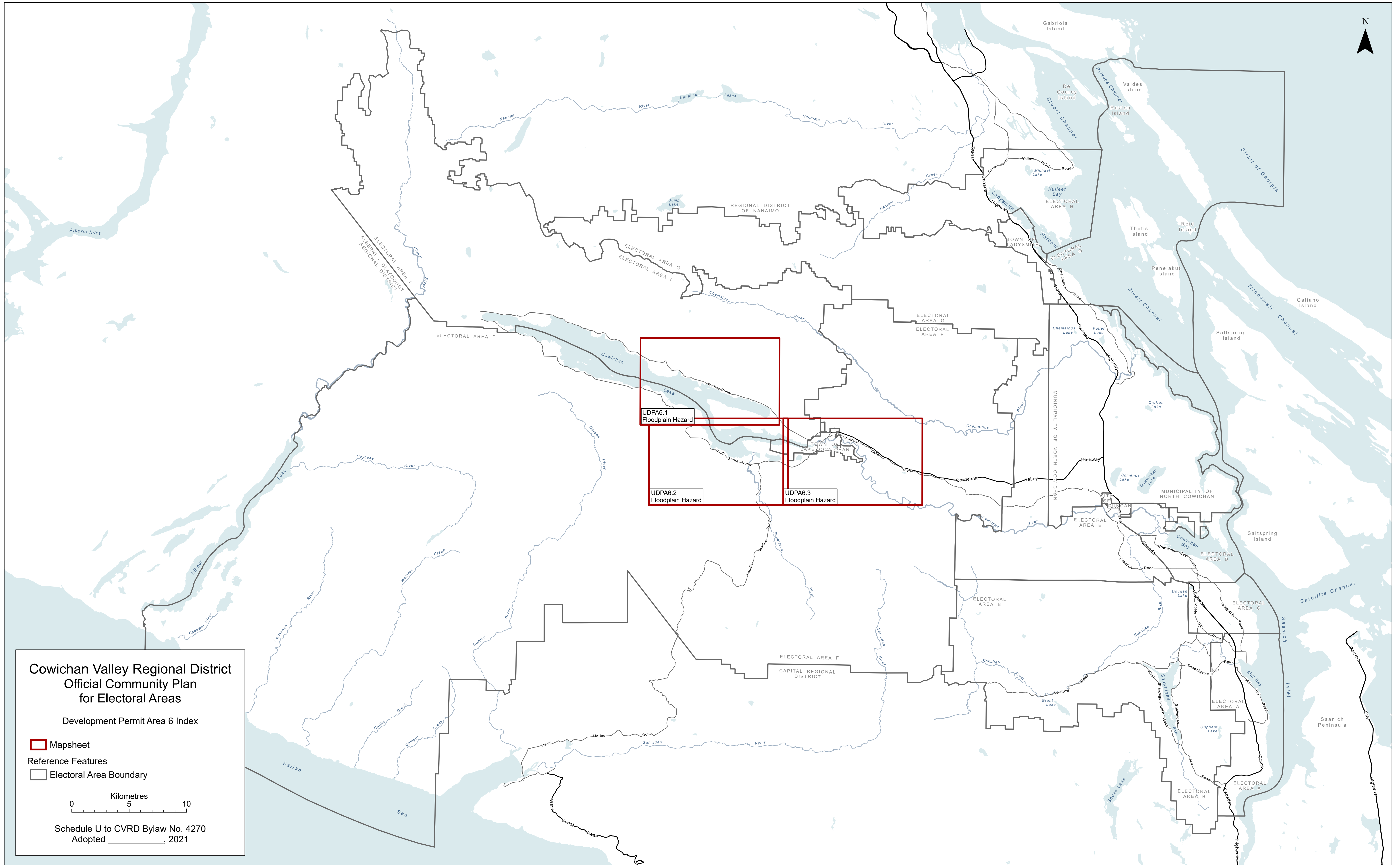
Development Permit Area 5

- Wildfire Hazard - WH
- Electoral Area Boundary
- Parcel Boundary

Kilometres
0 0.5 1

Schedule U to CVRD Bylaw No. 4270
Adopted _____, 2021





**Cowichan Valley Regional District
Official Community Plan
for Electoral Areas**

Development Permit Area 6 Index

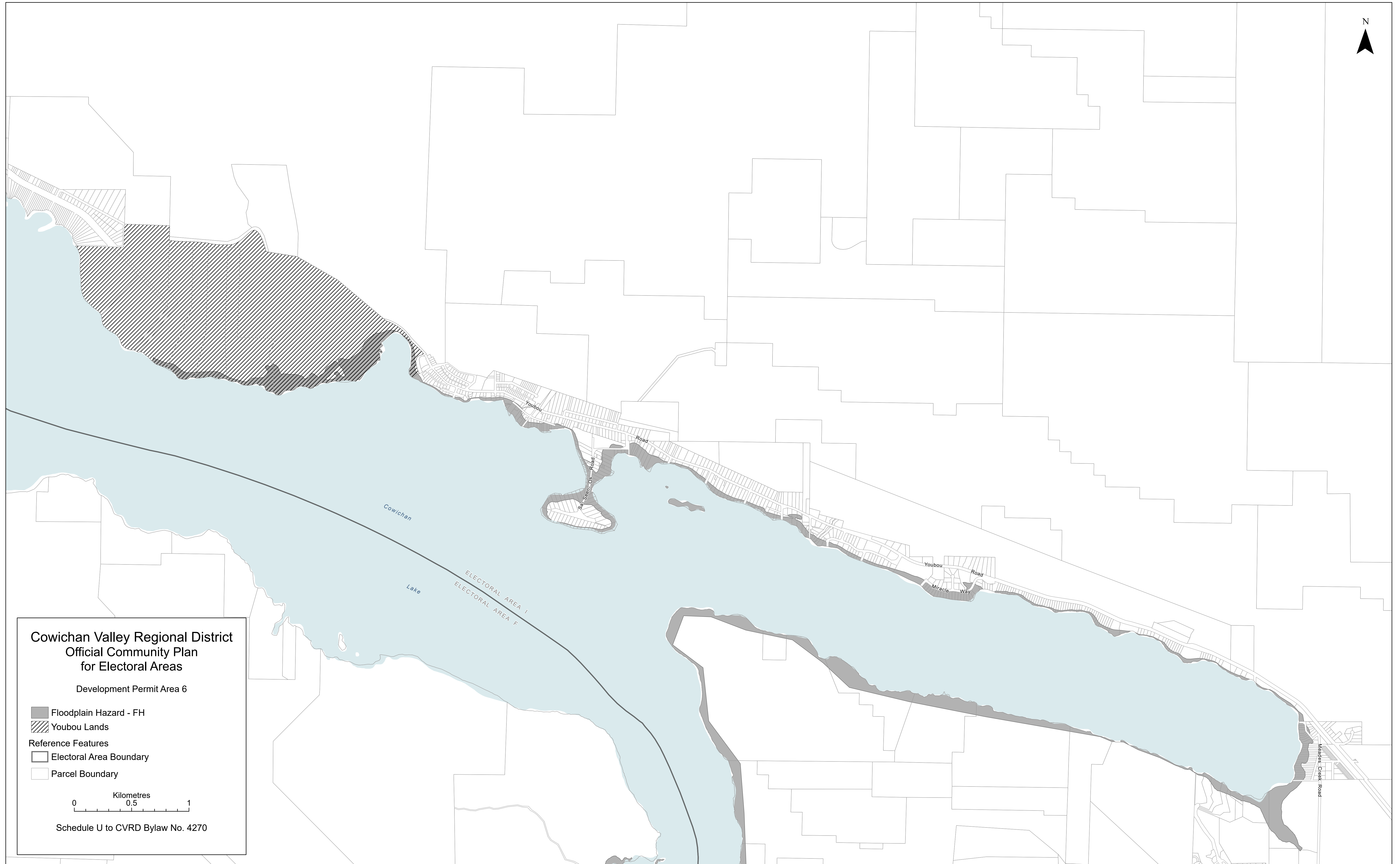
Mapsheet

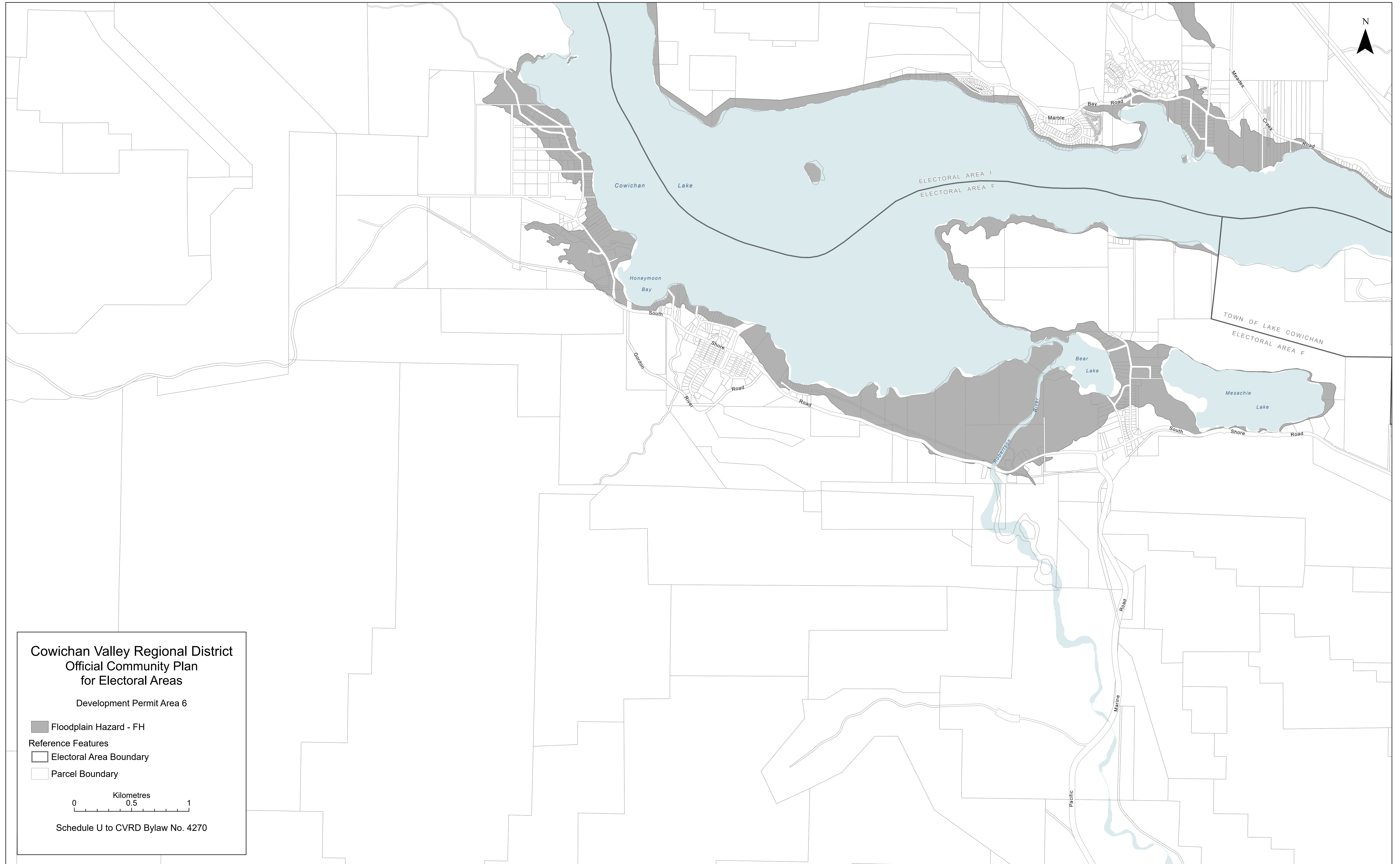
Reference Features

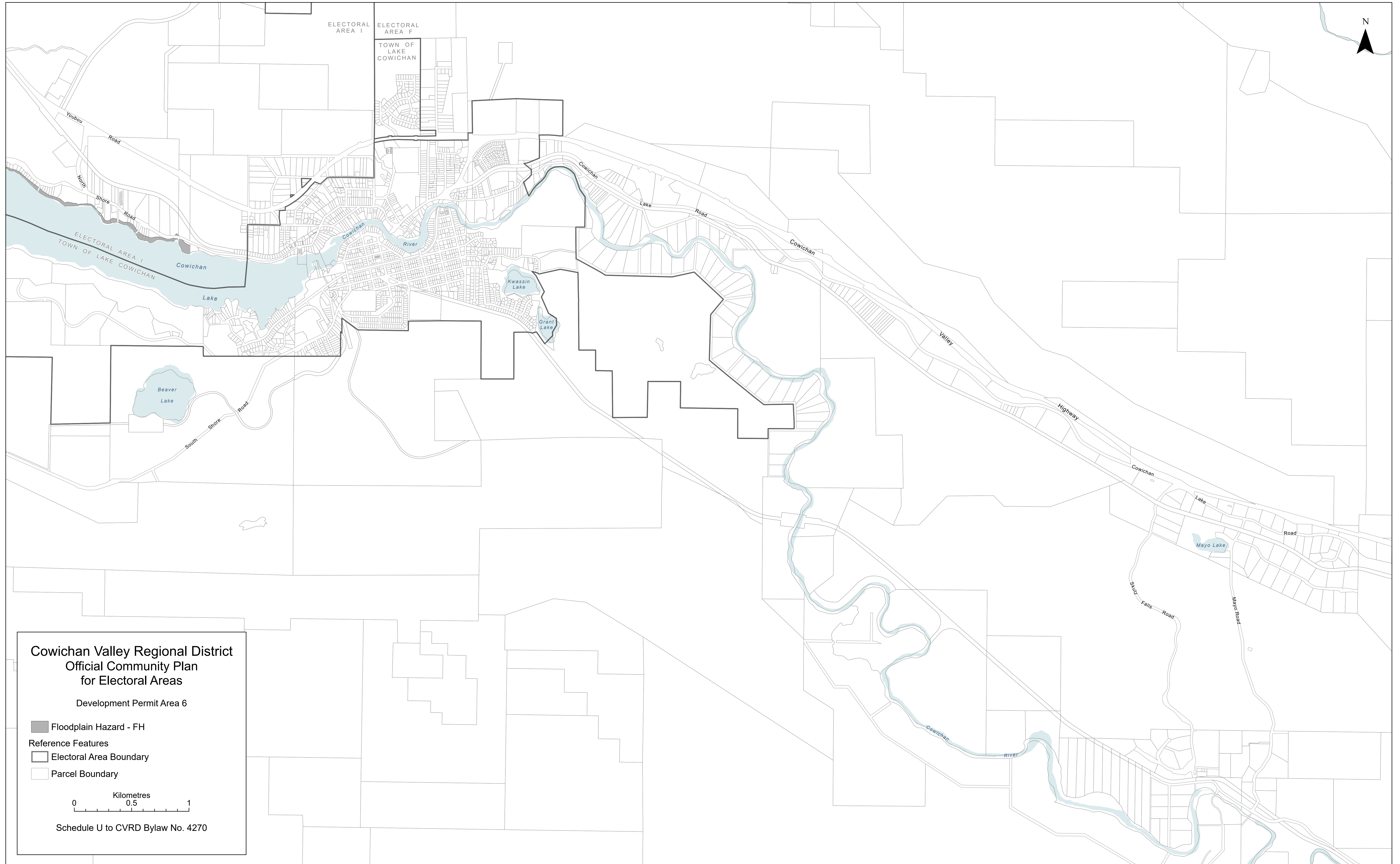
Electoral Area Boundary

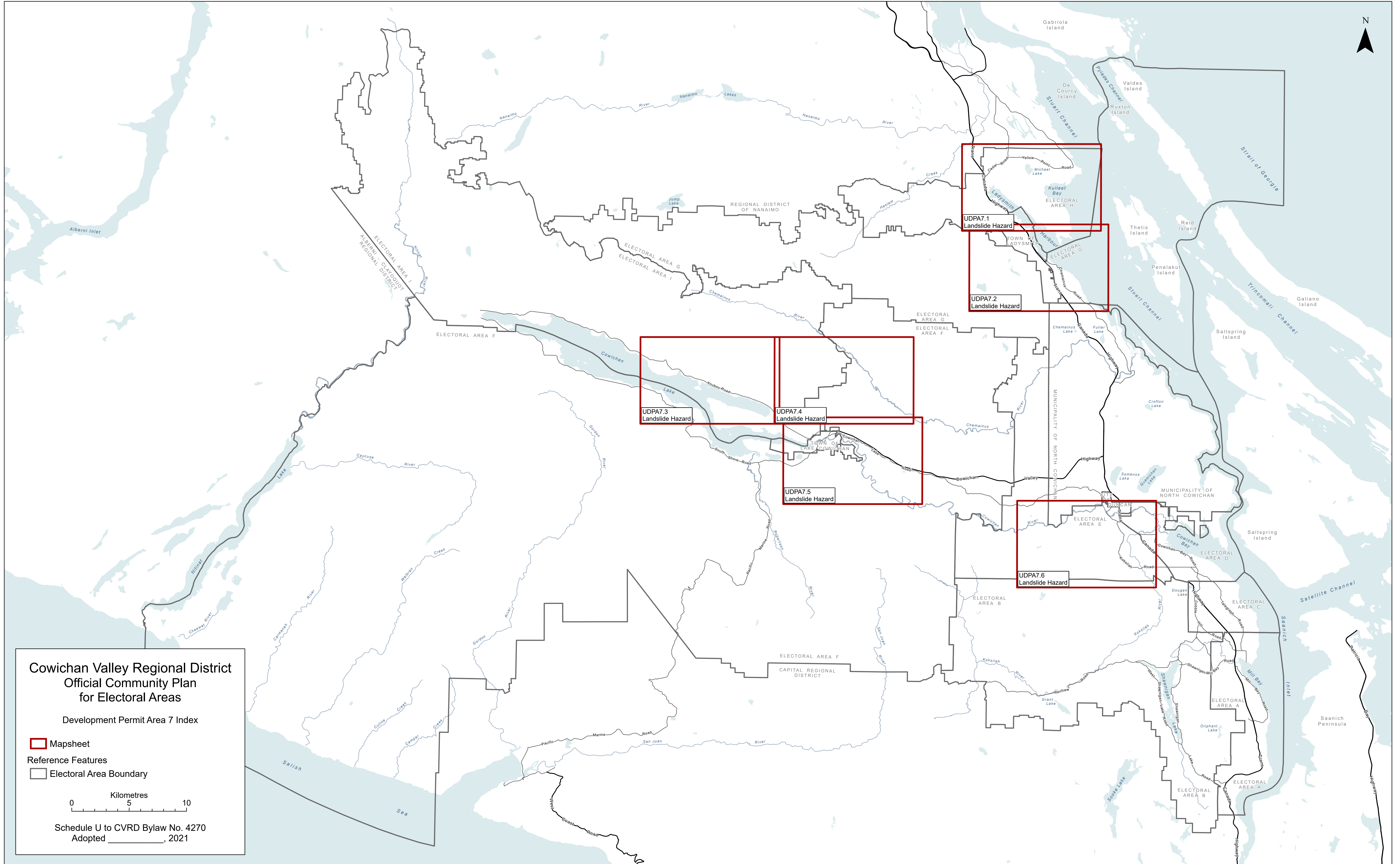
0 5 10
Kilometres

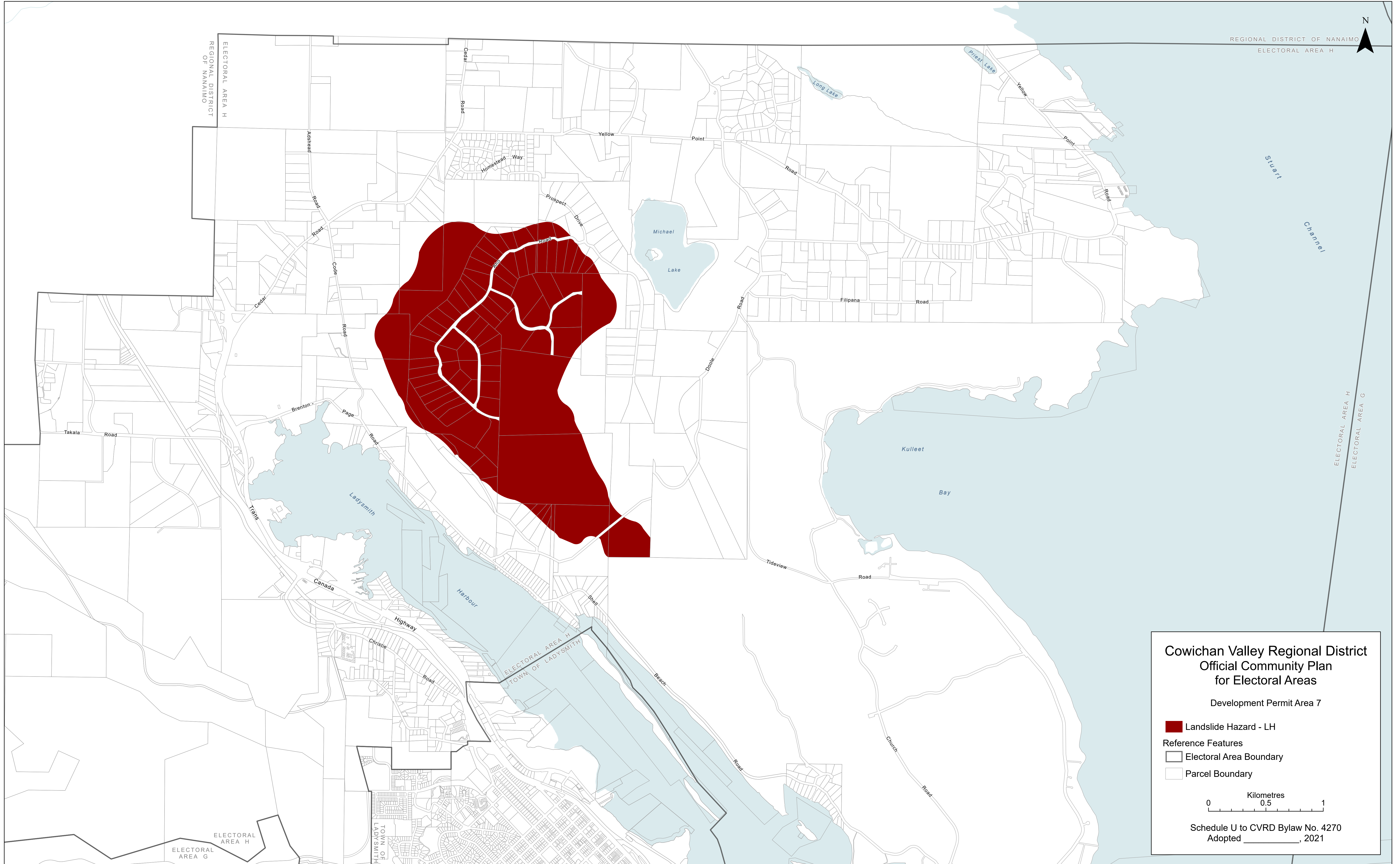
Schedule U to CVRD Bylaw No. 4270
Adopted _____, 2021

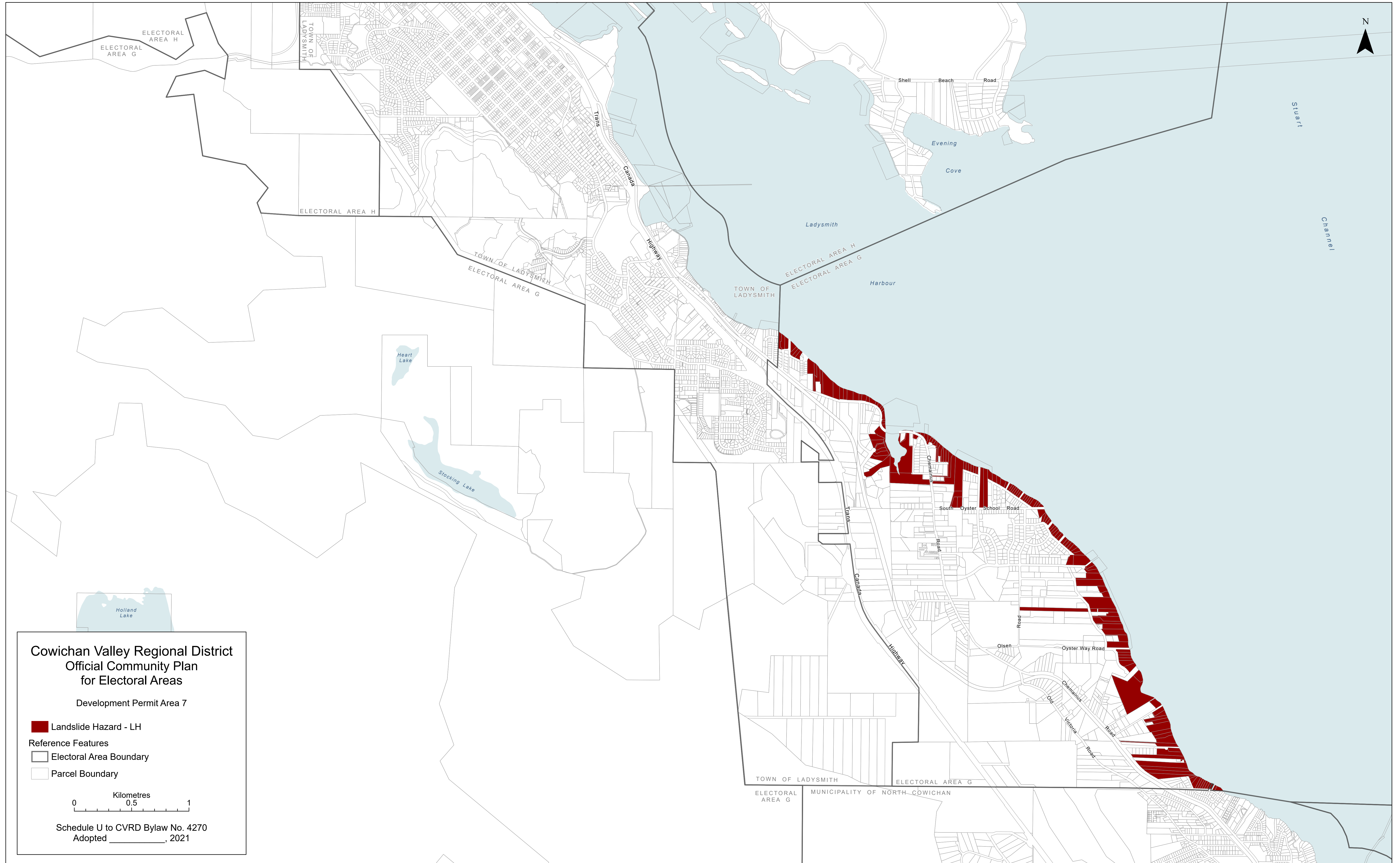


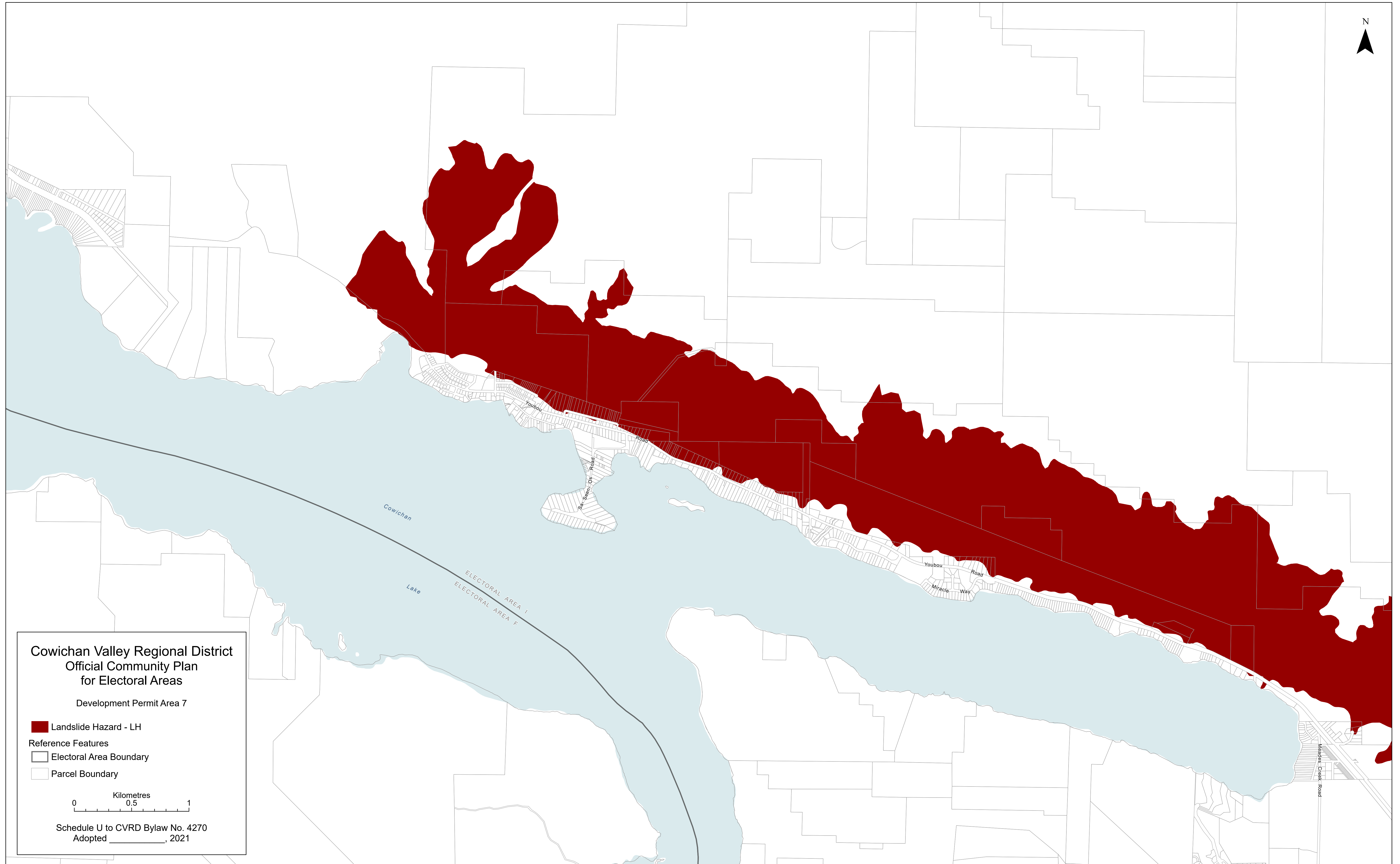


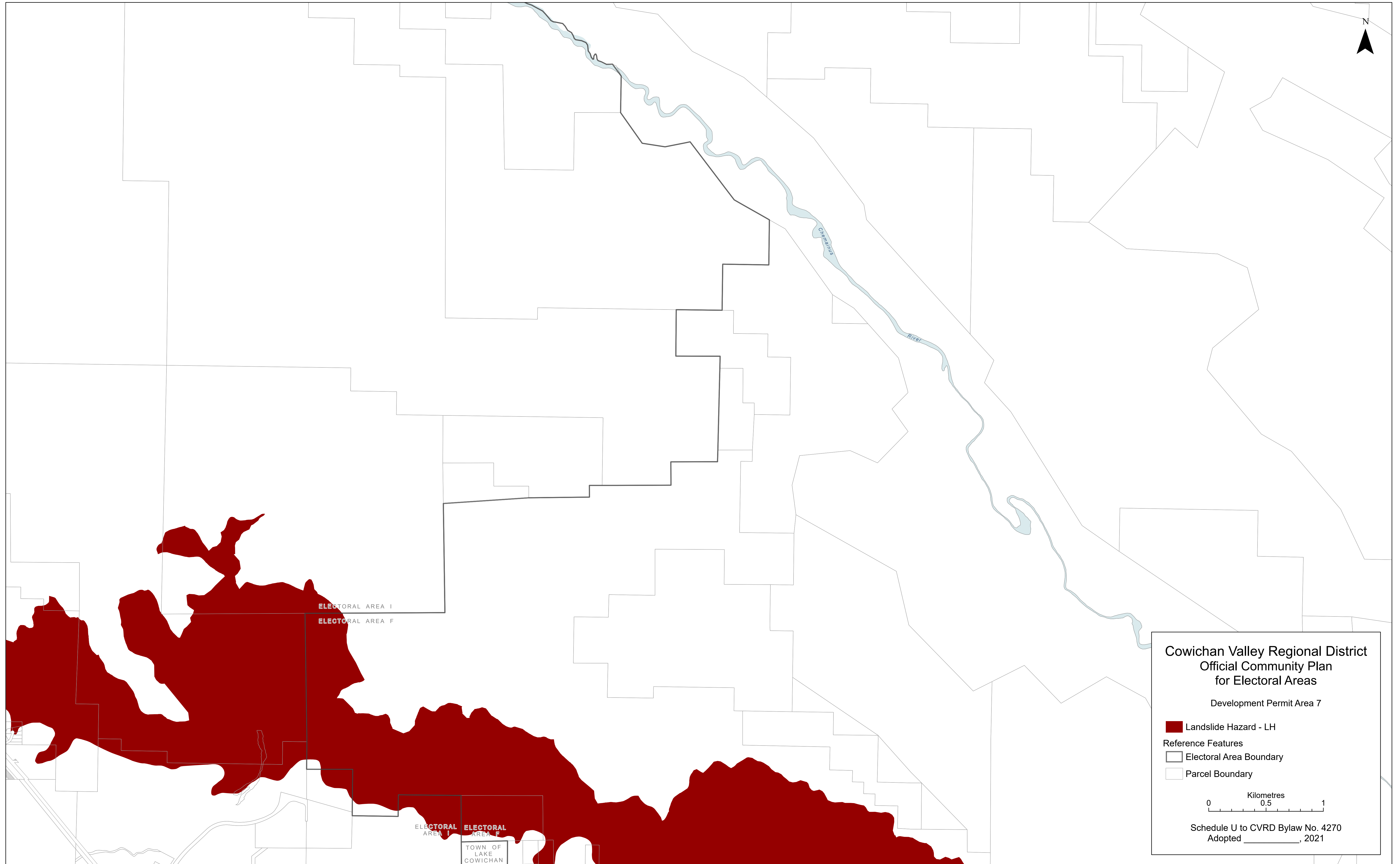


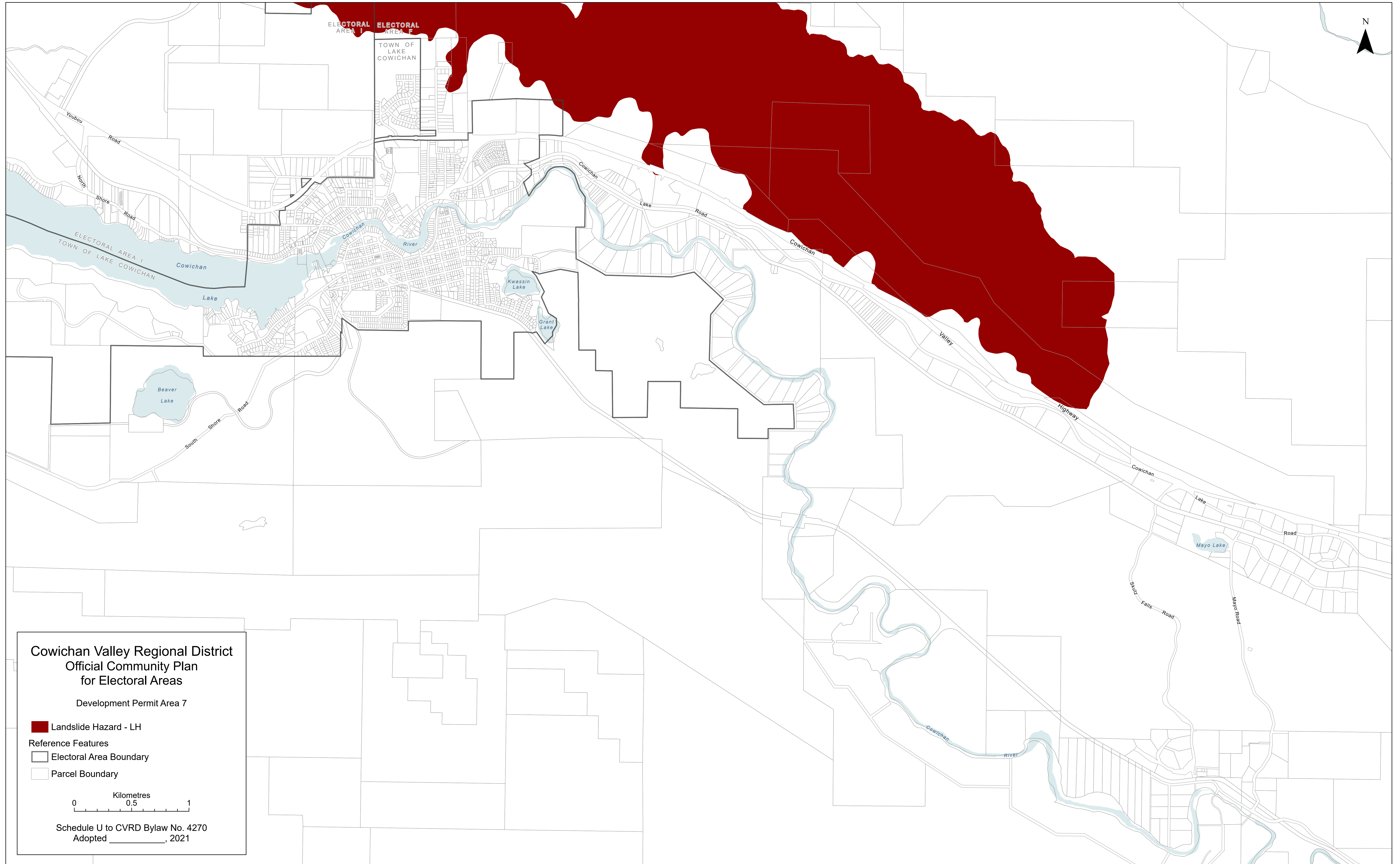


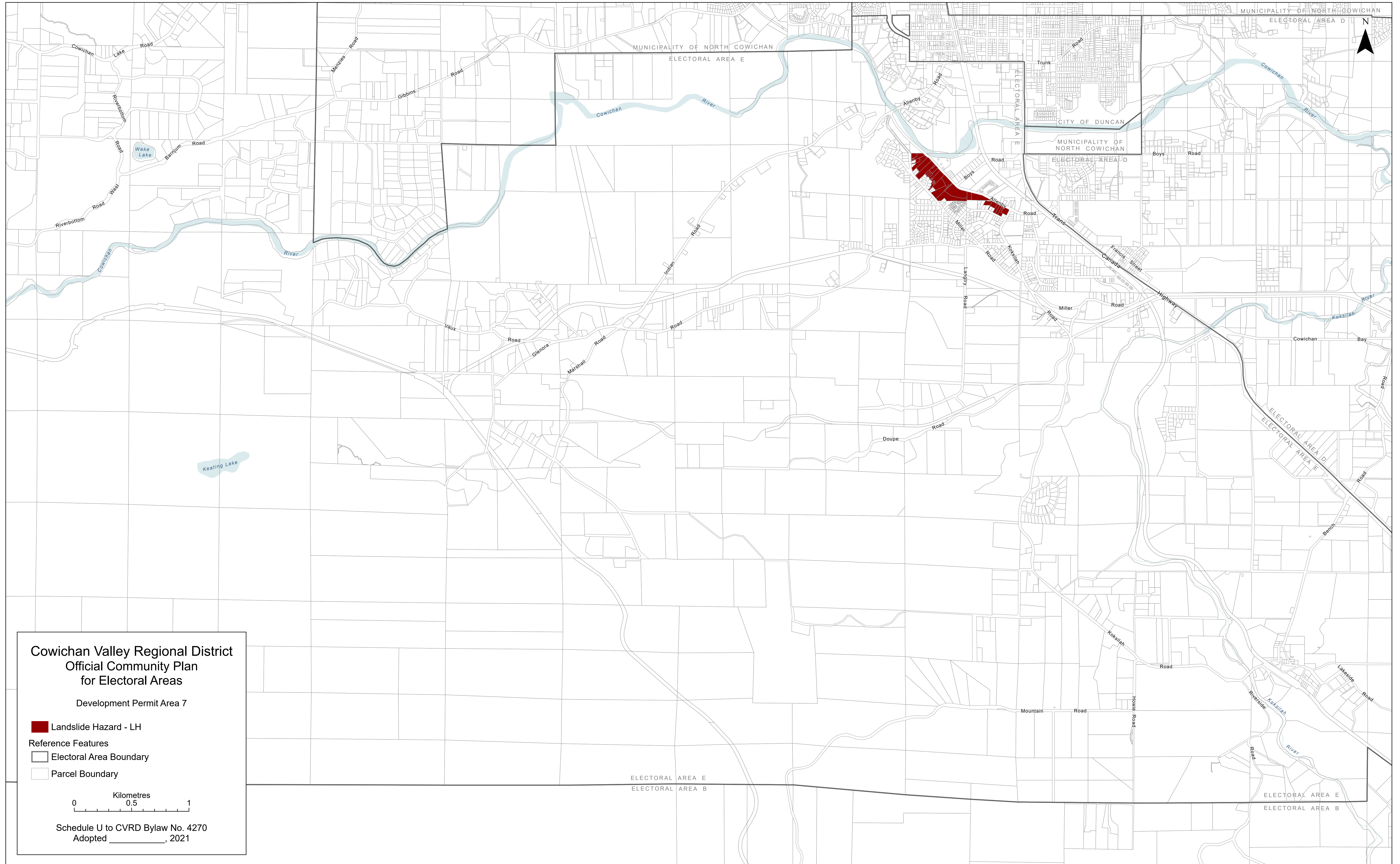












**Cowichan Valley Regional District
Official Community Plan
for Electoral Areas**

Development Permit Area 7

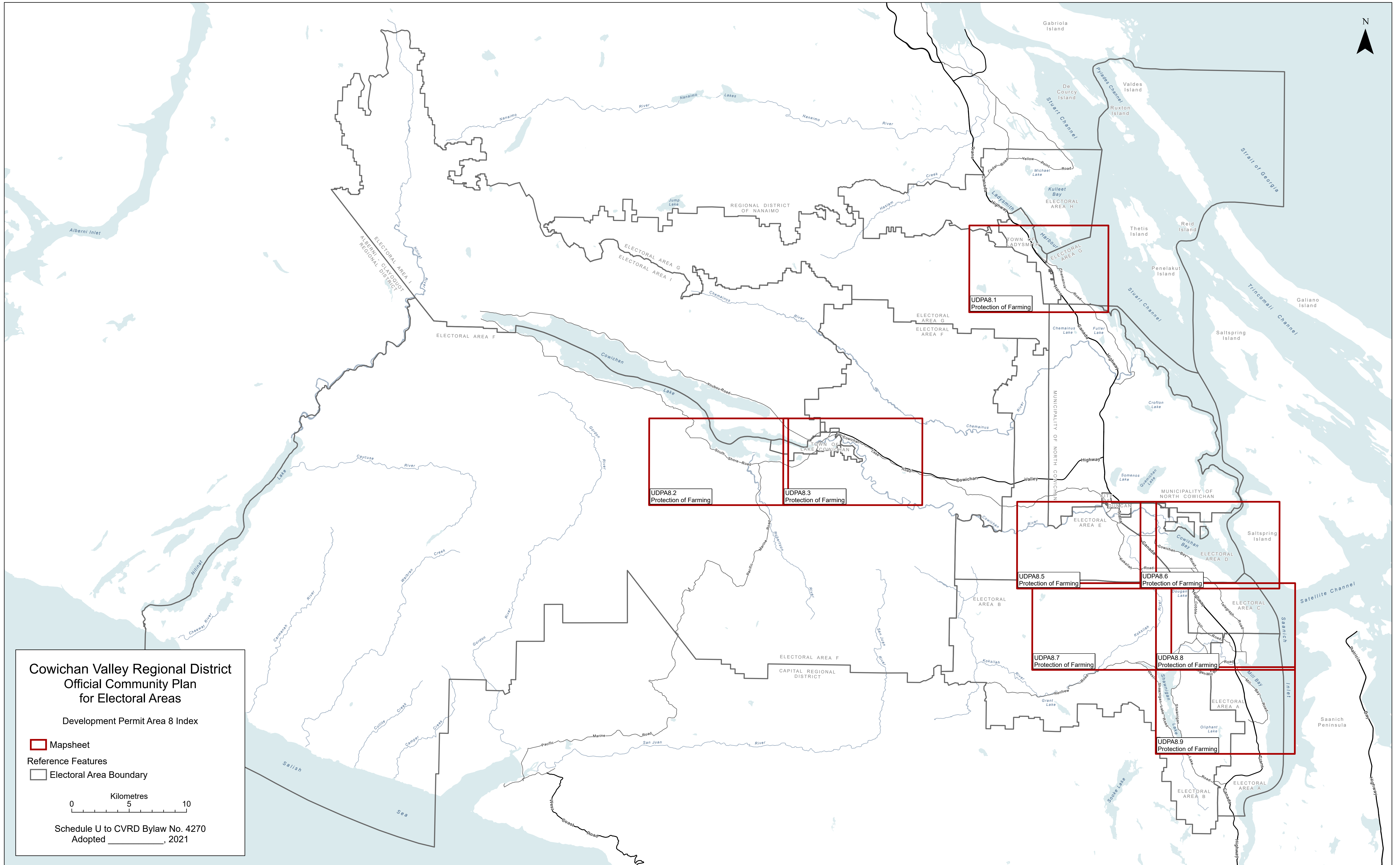
- Landslide Hazard - LH

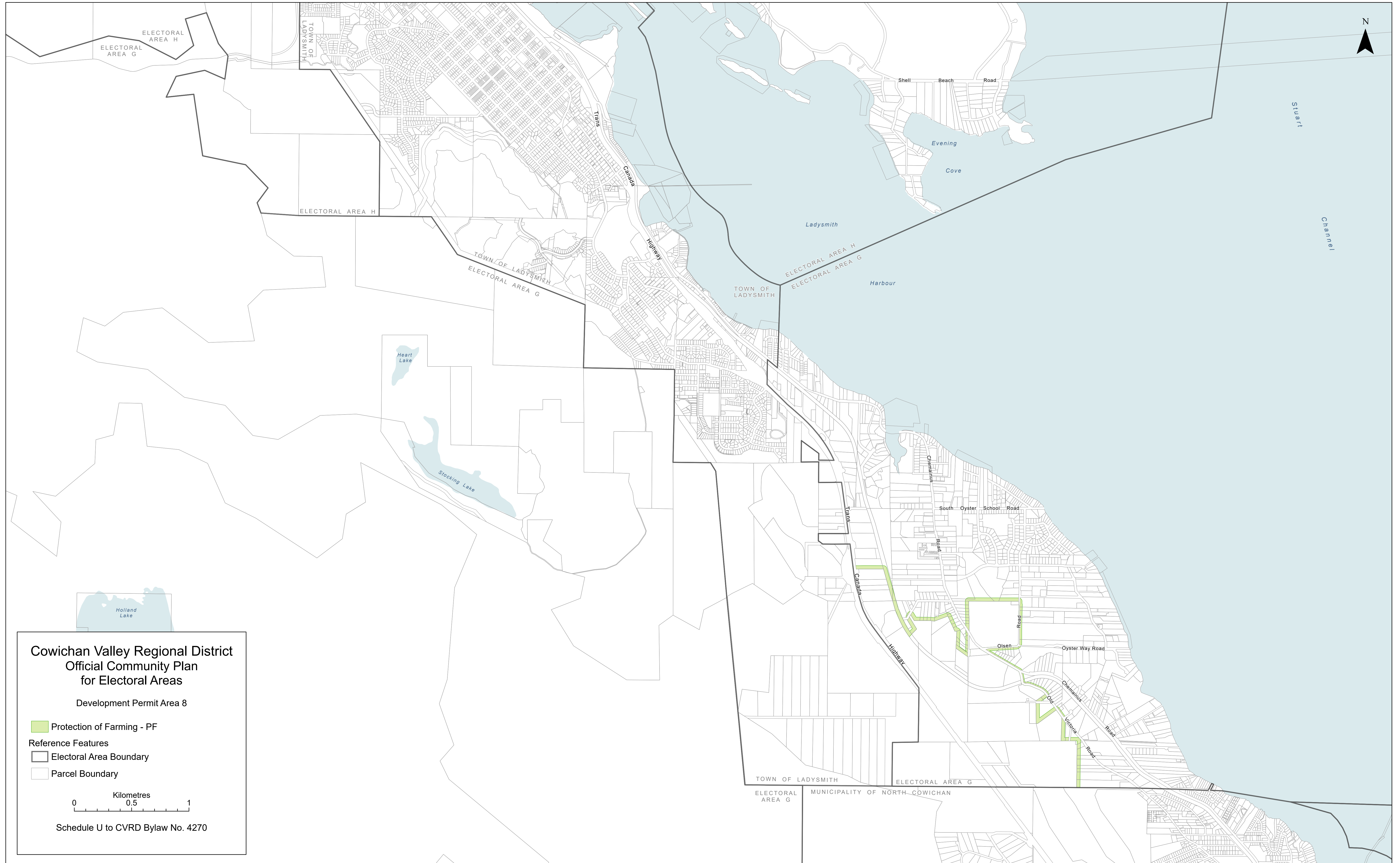
Reference Features

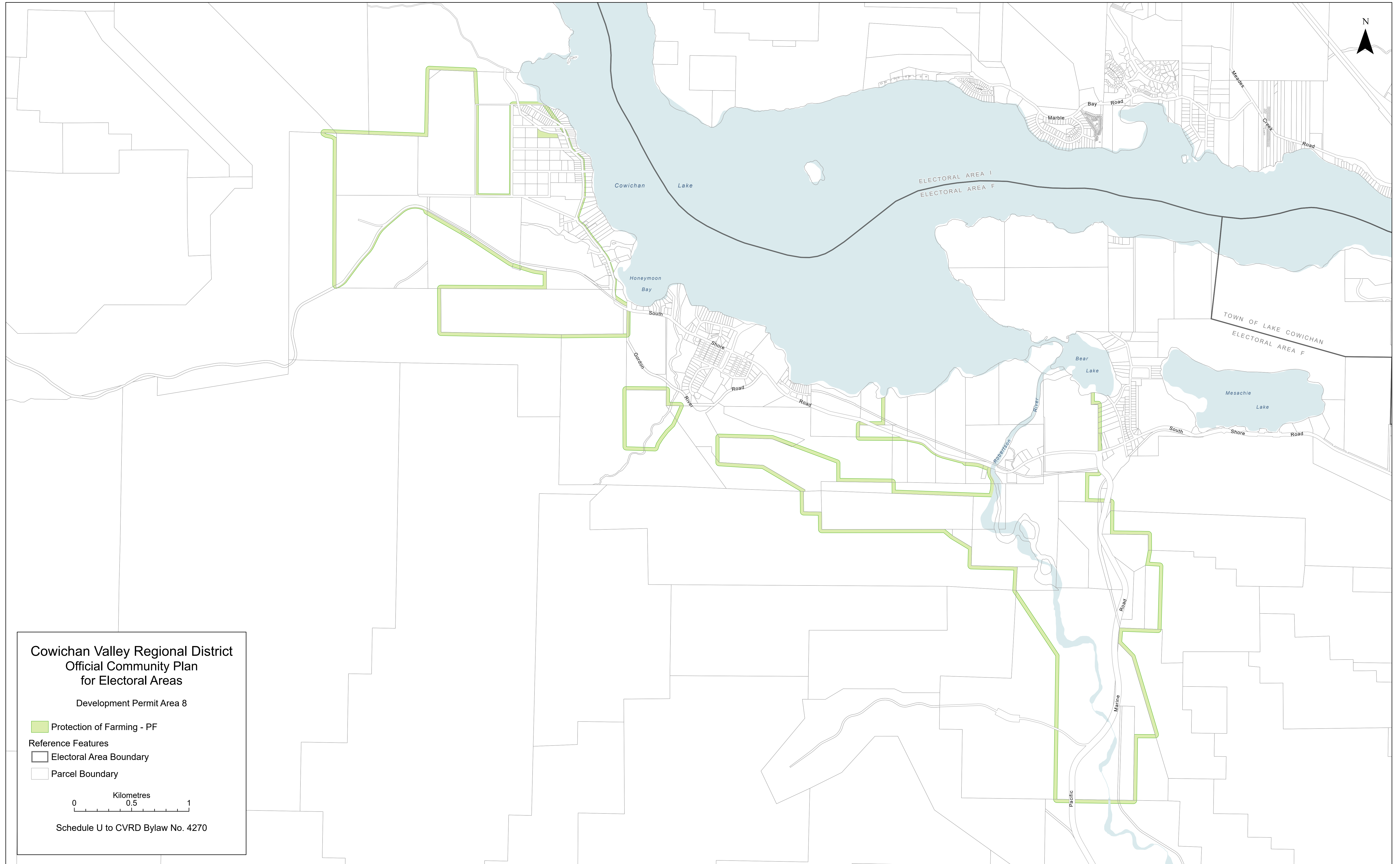
- Electoral Area Boundary
- Parcel Boundary

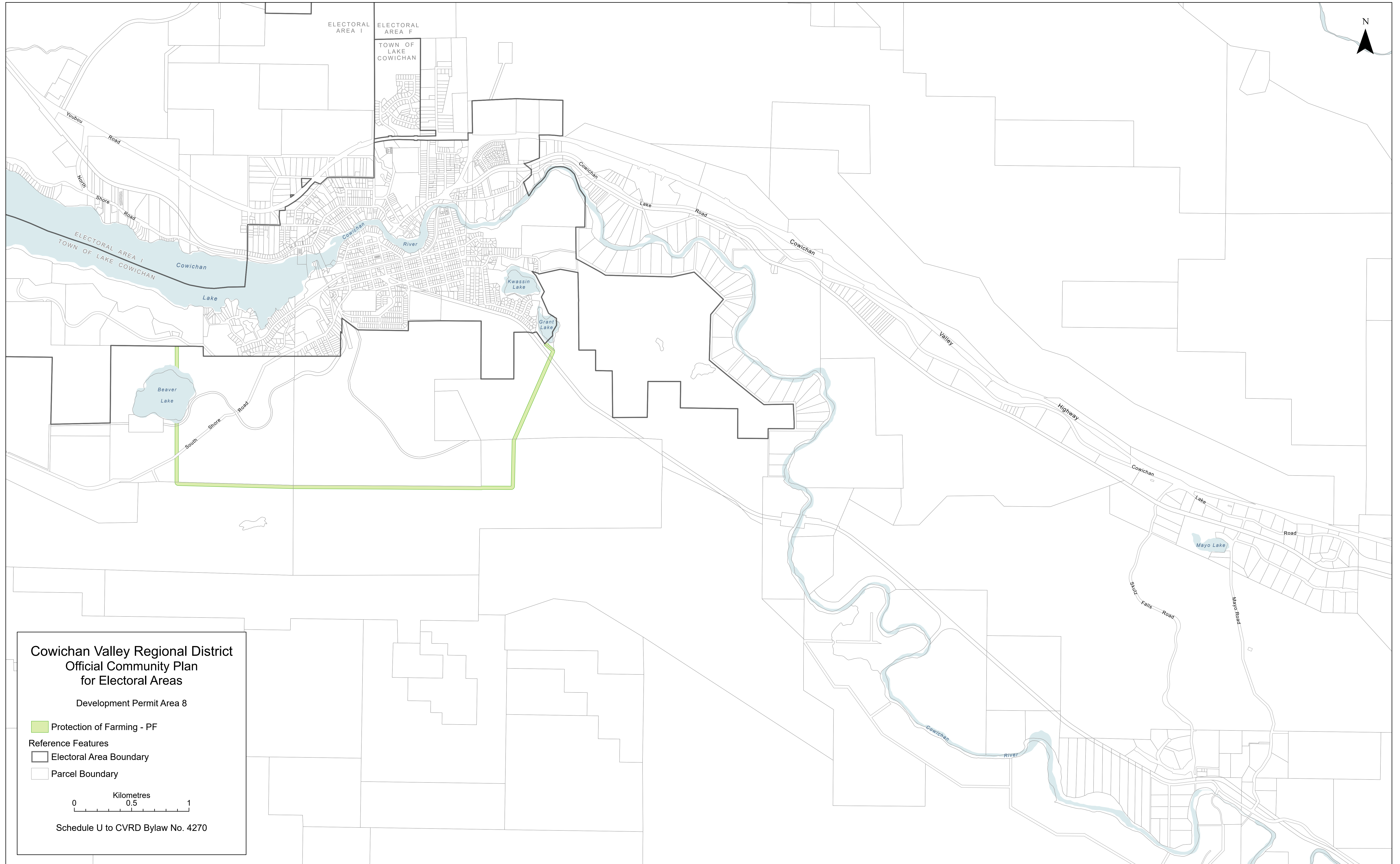
0 0.5 1
Kilometres

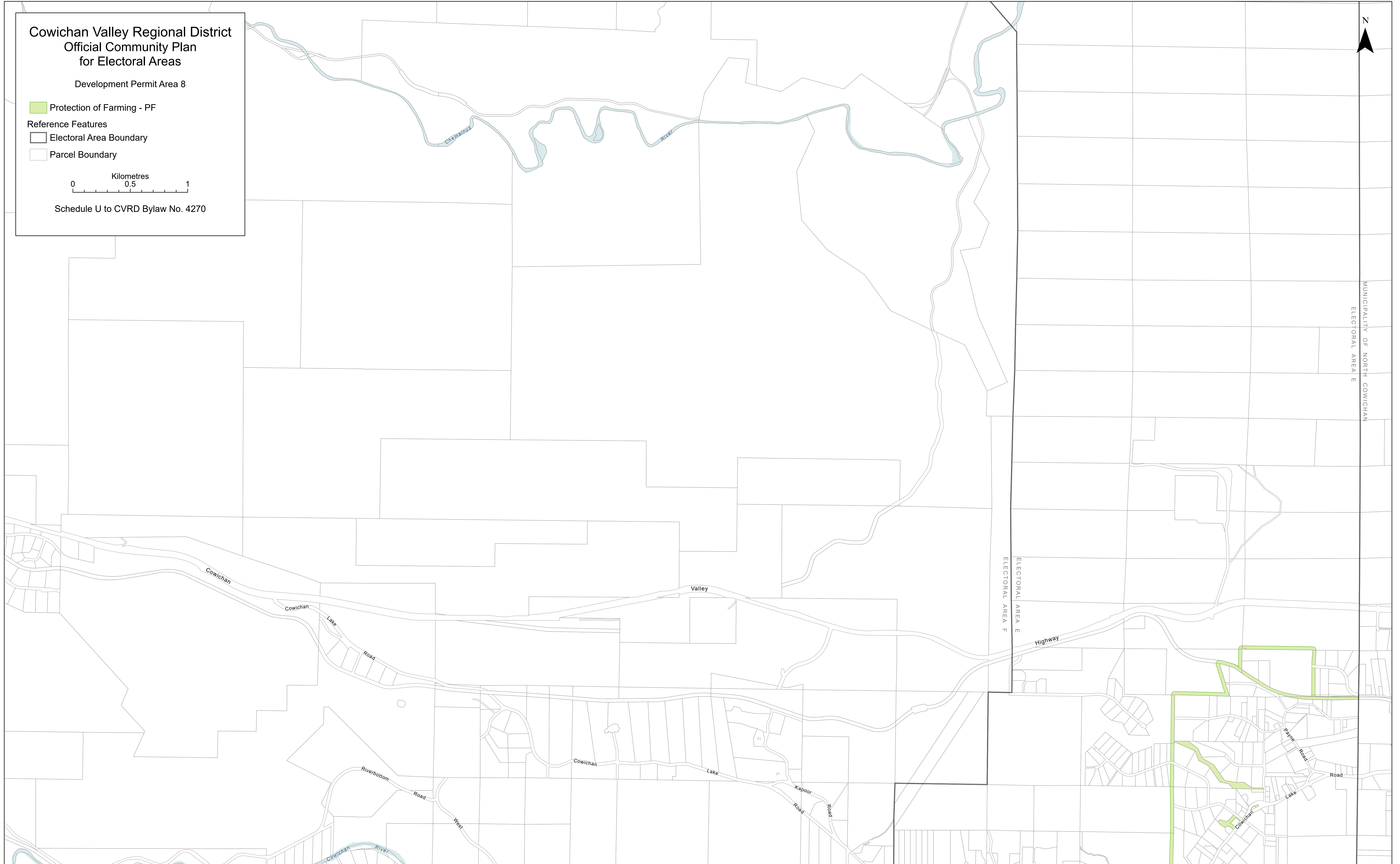
Schedule U to CVRD Bylaw No. 4270
Adopted _____, 2021

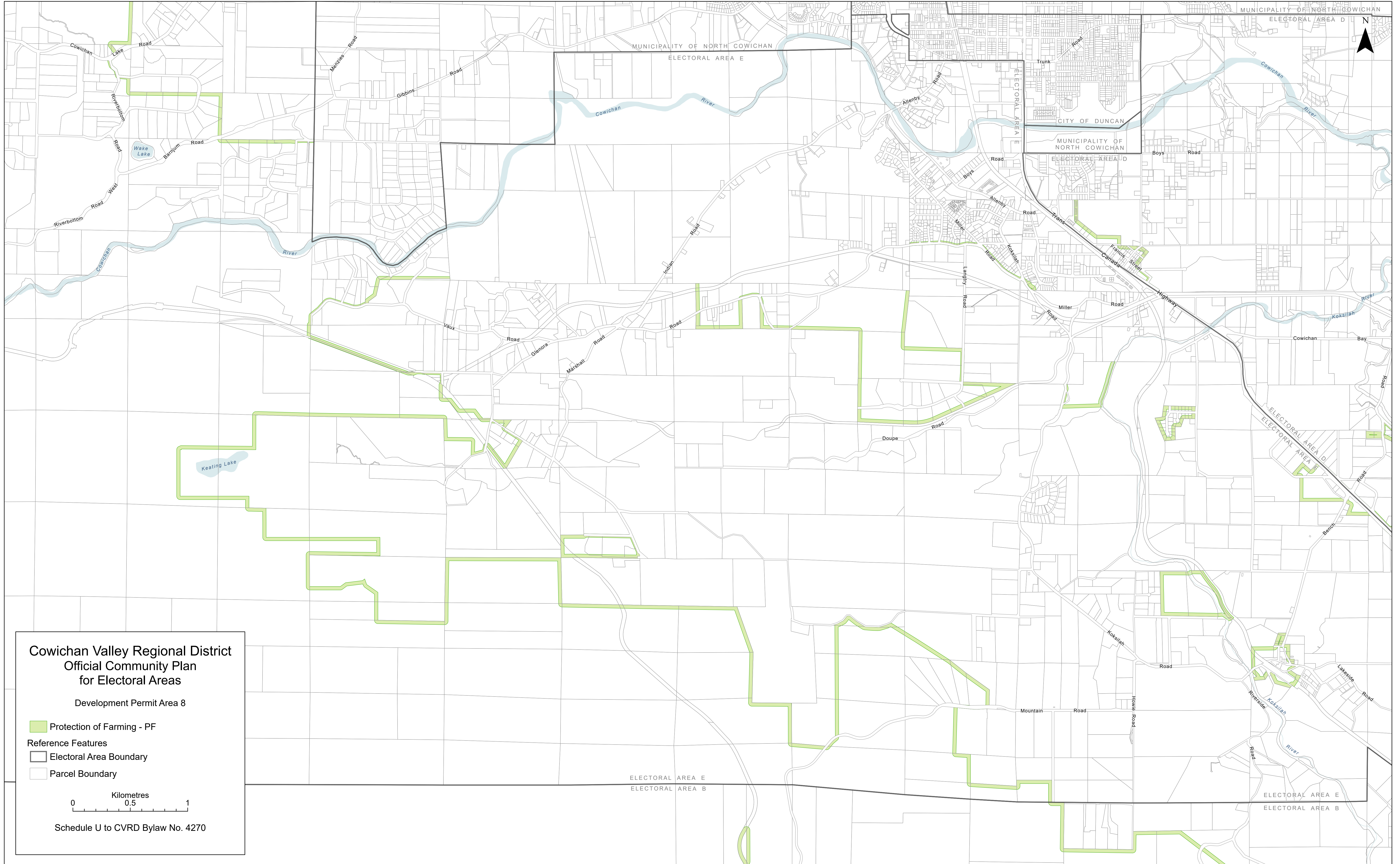


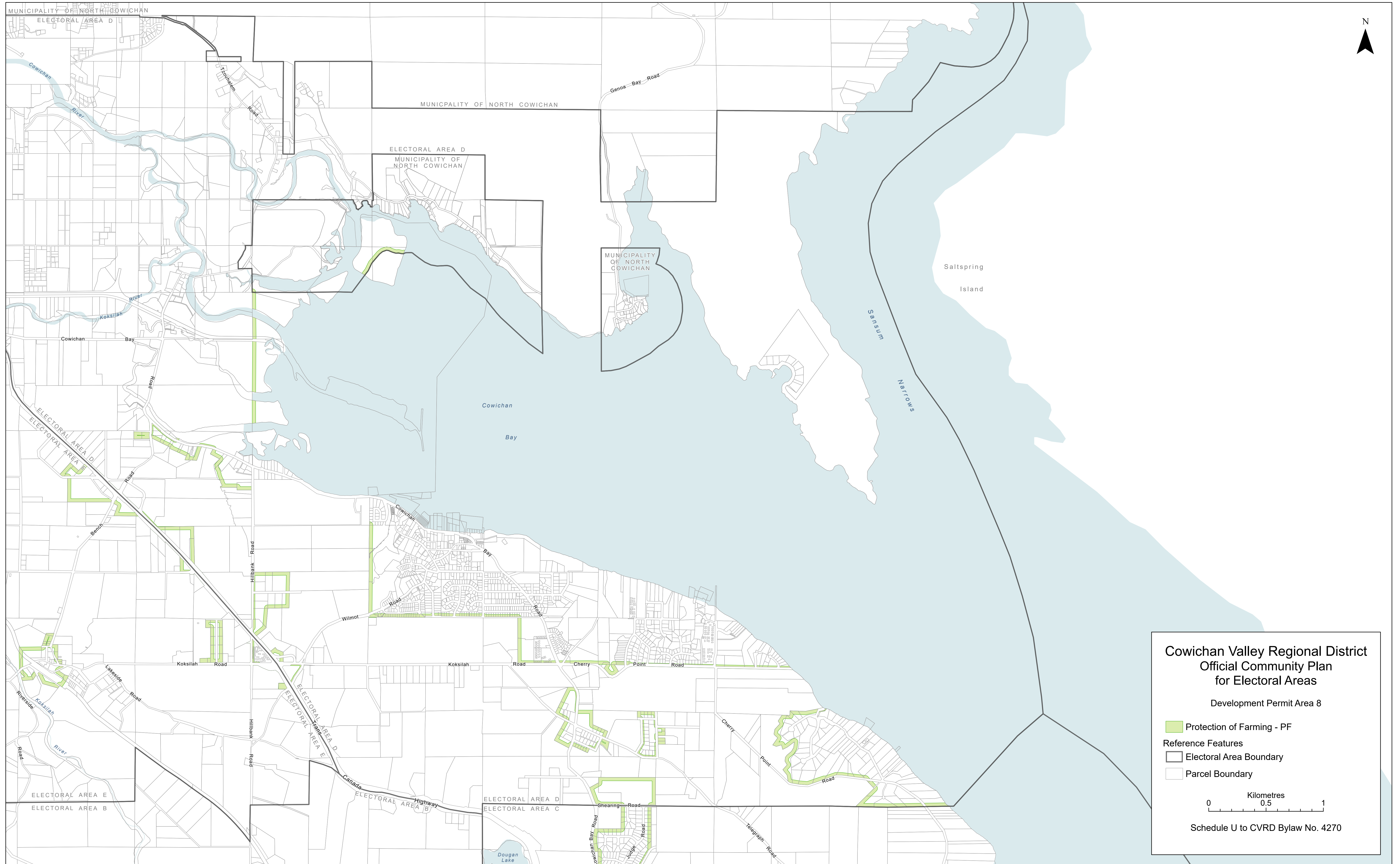


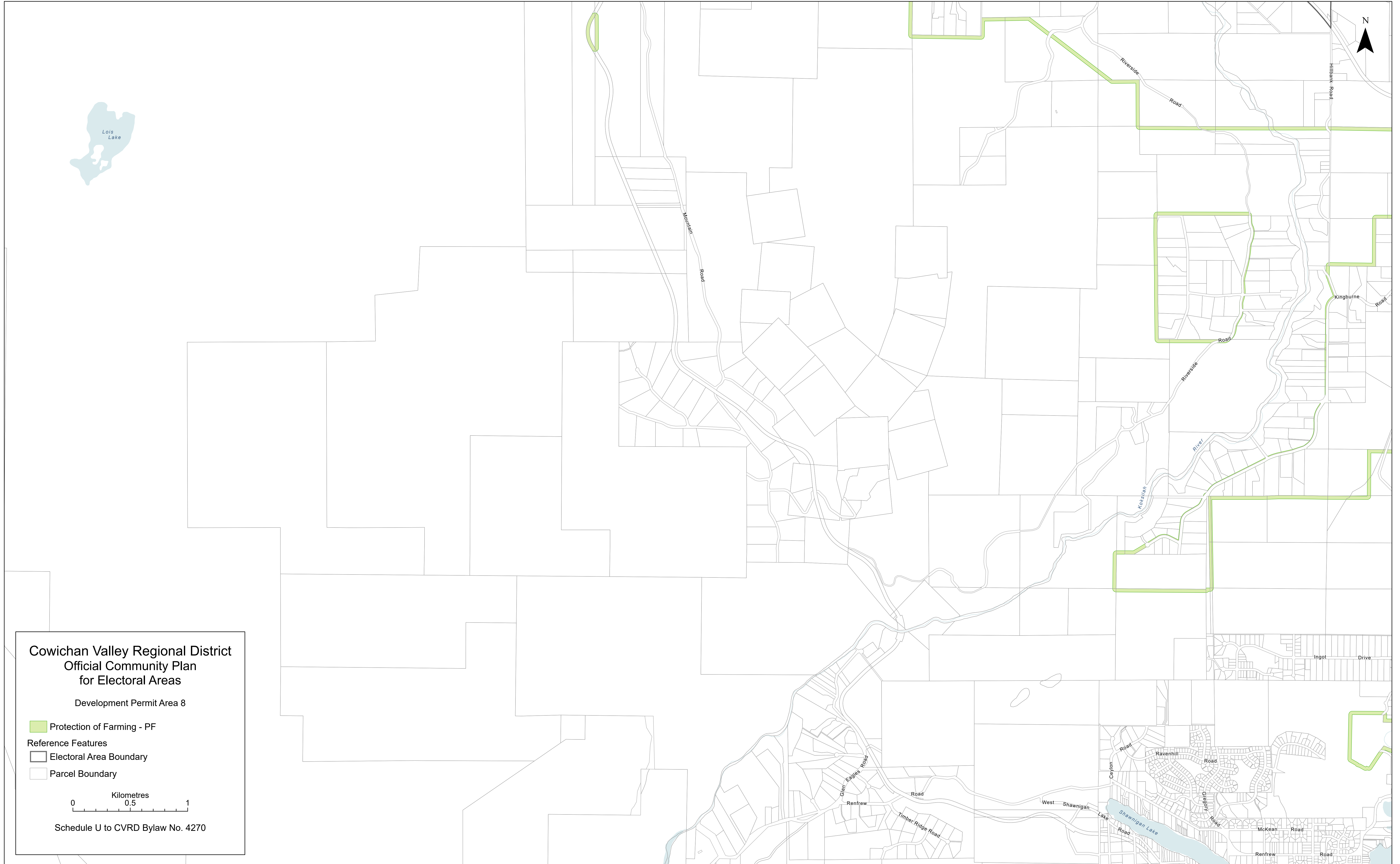


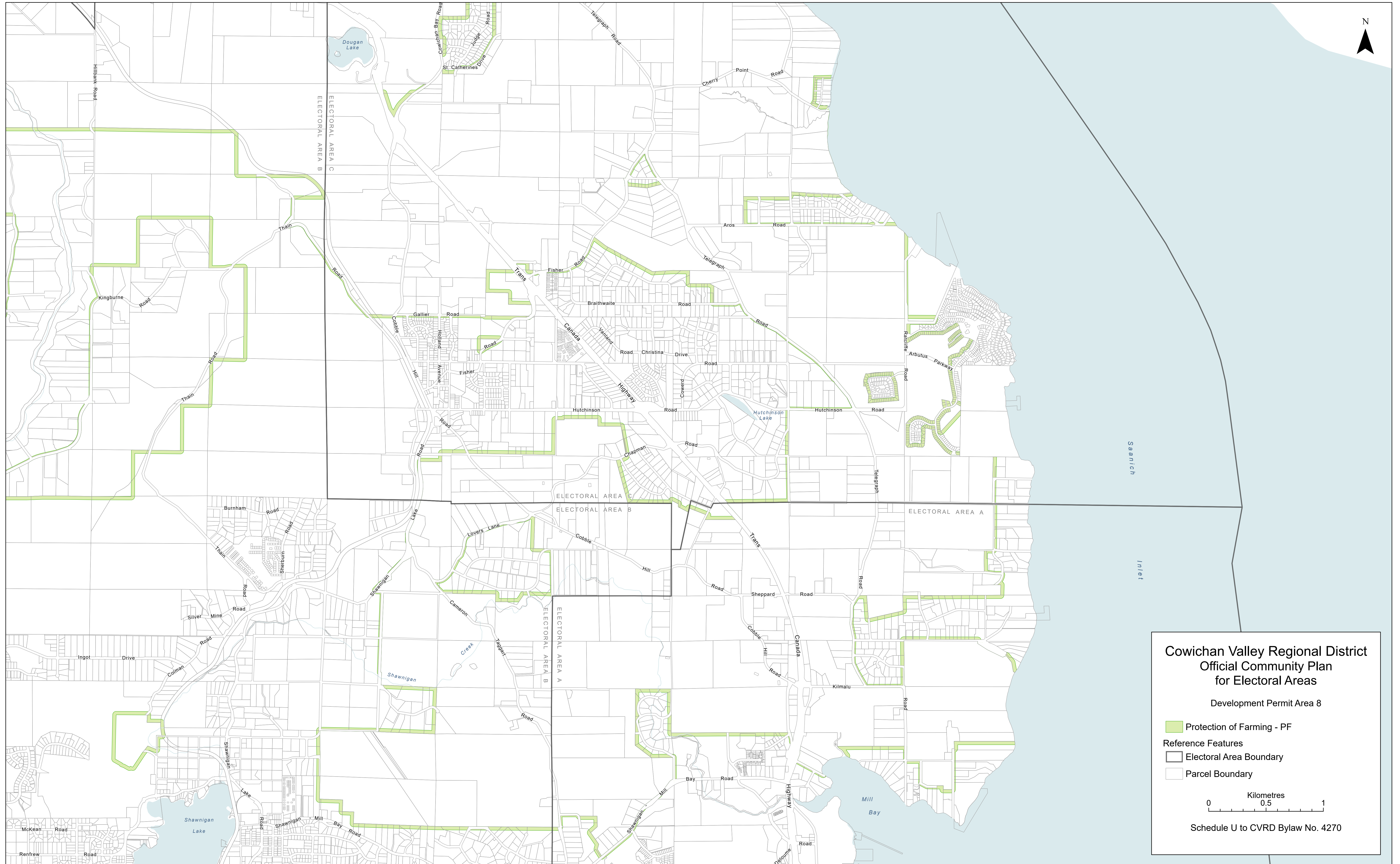


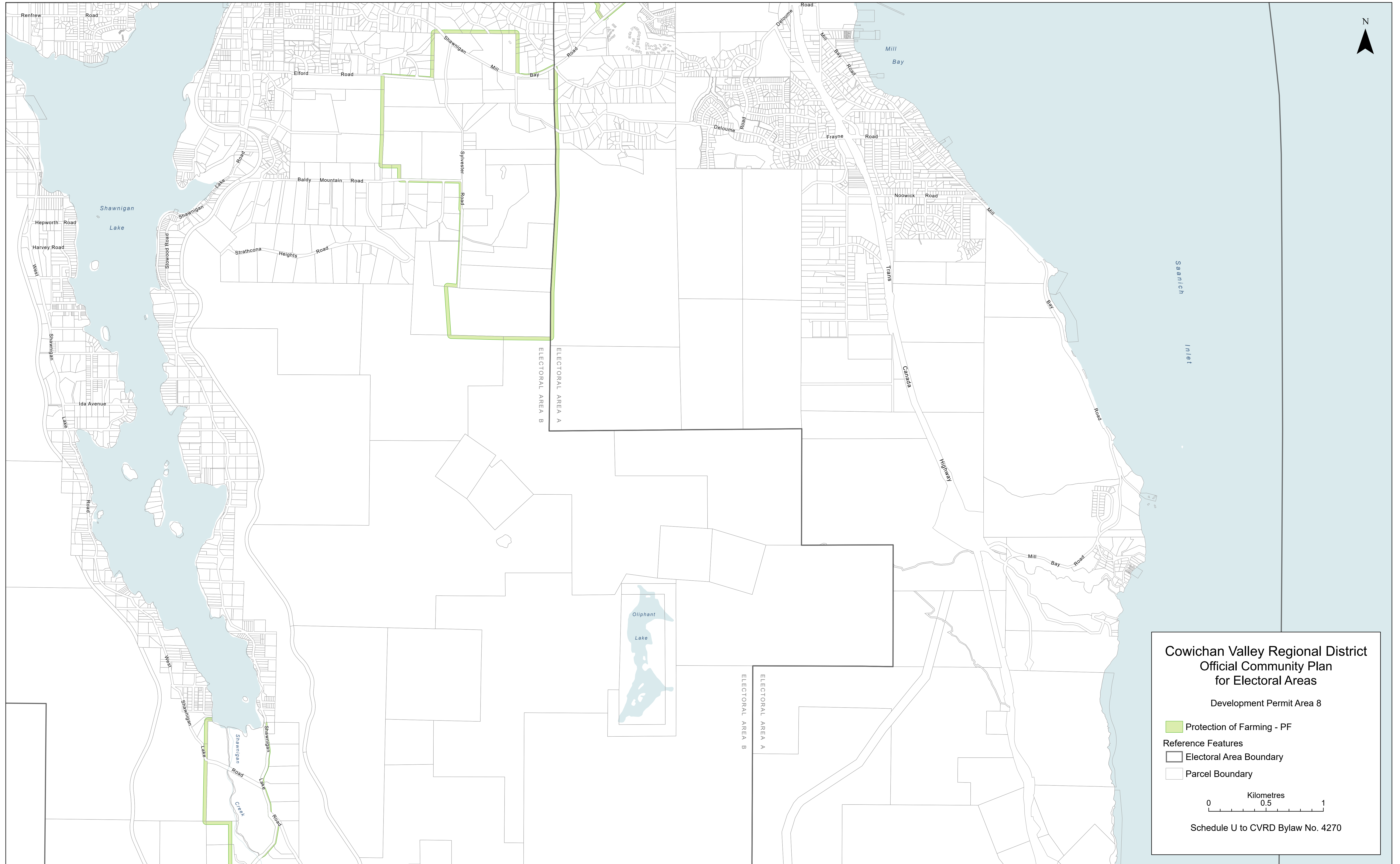


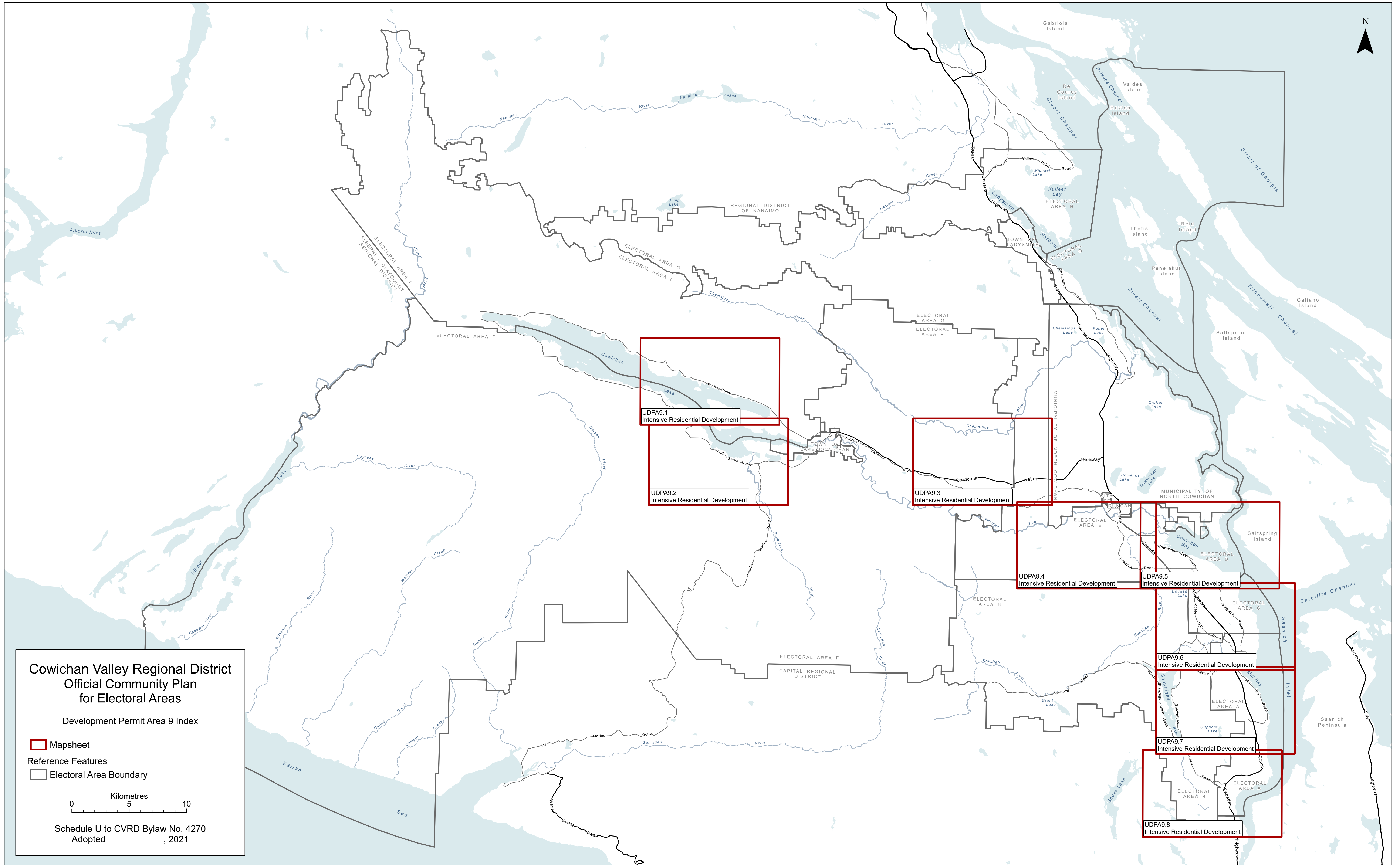


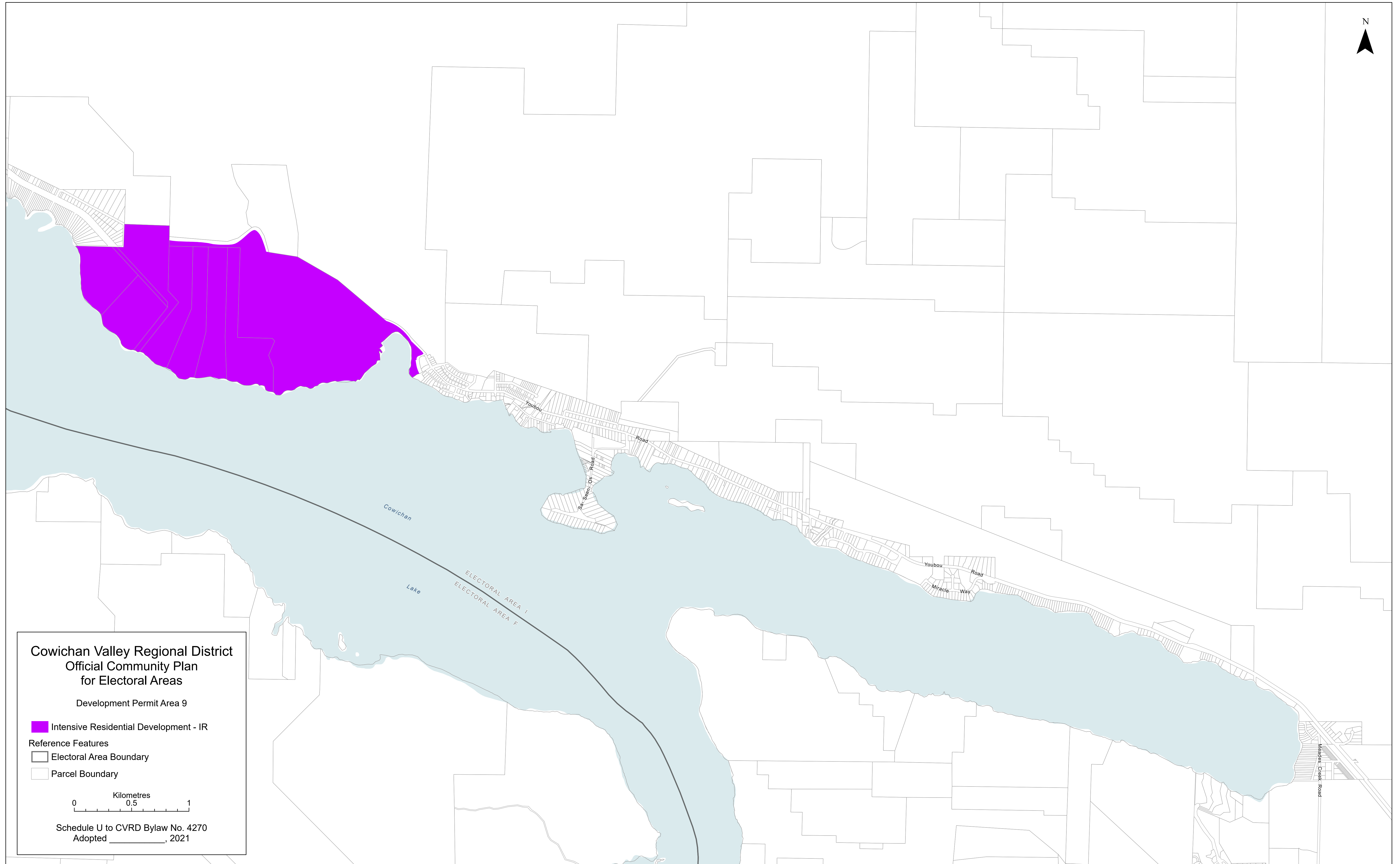


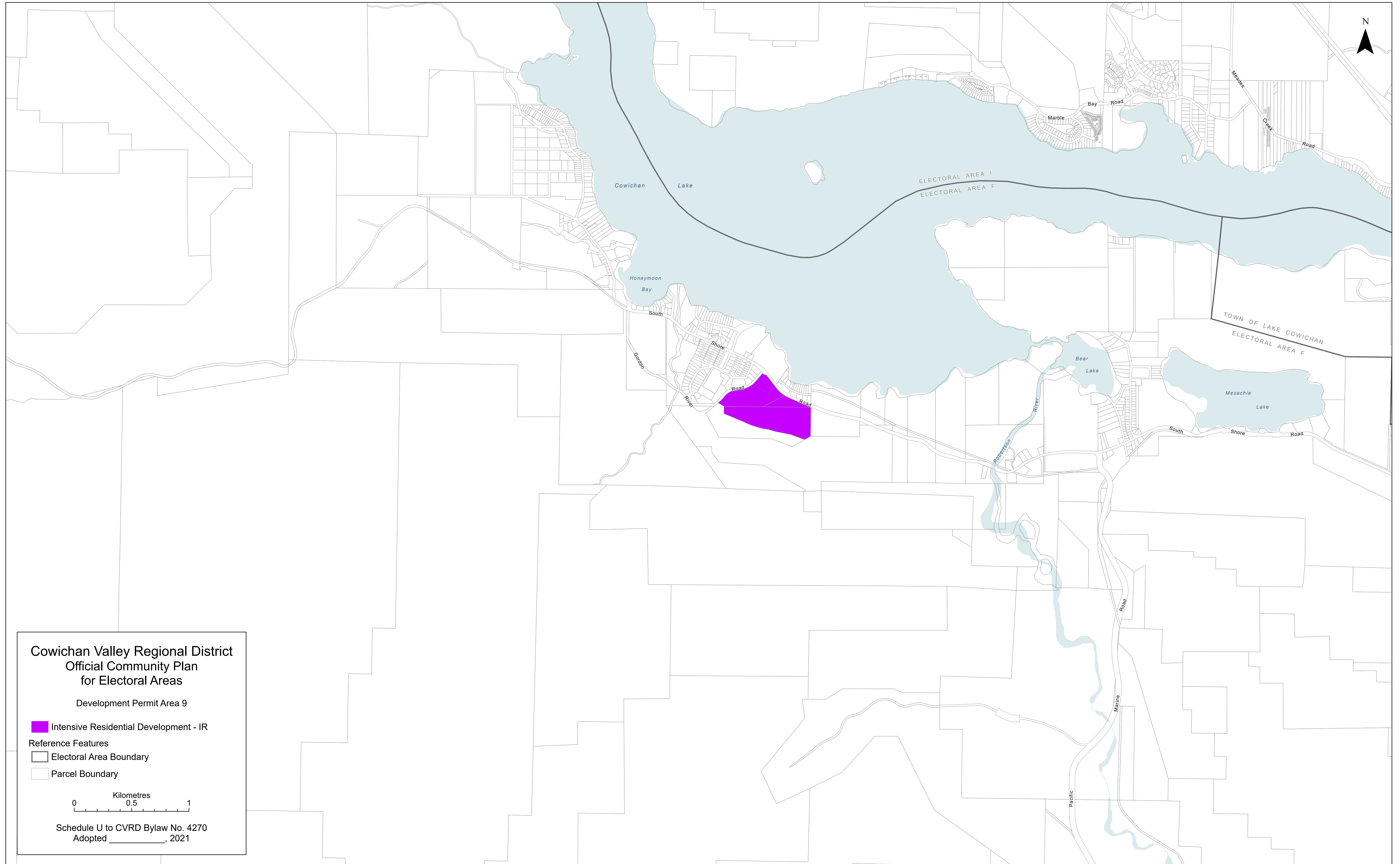


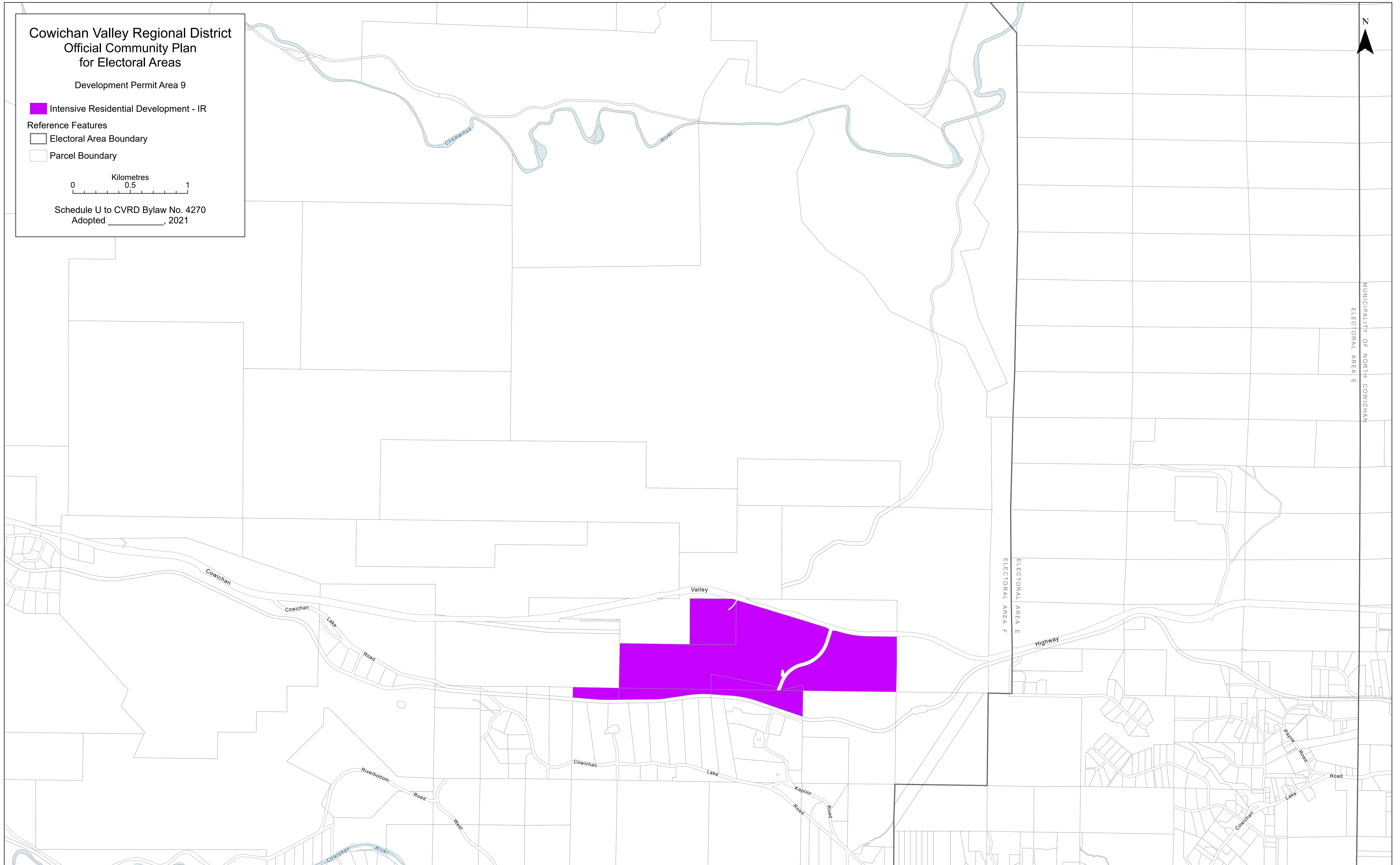


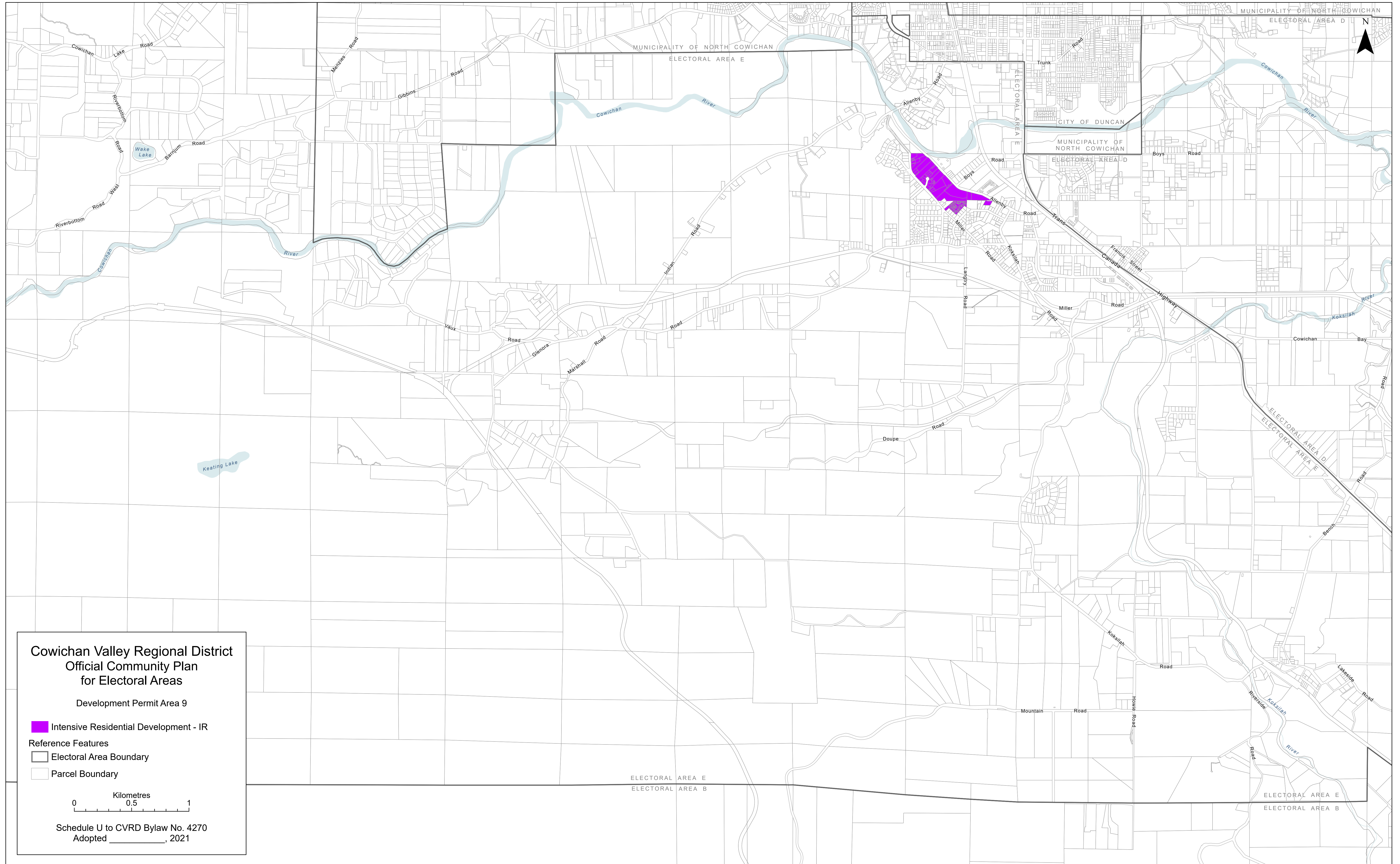












**Cowichan Valley Regional District
Official Community Plan
for Electoral Areas**

Development Permit Area 9

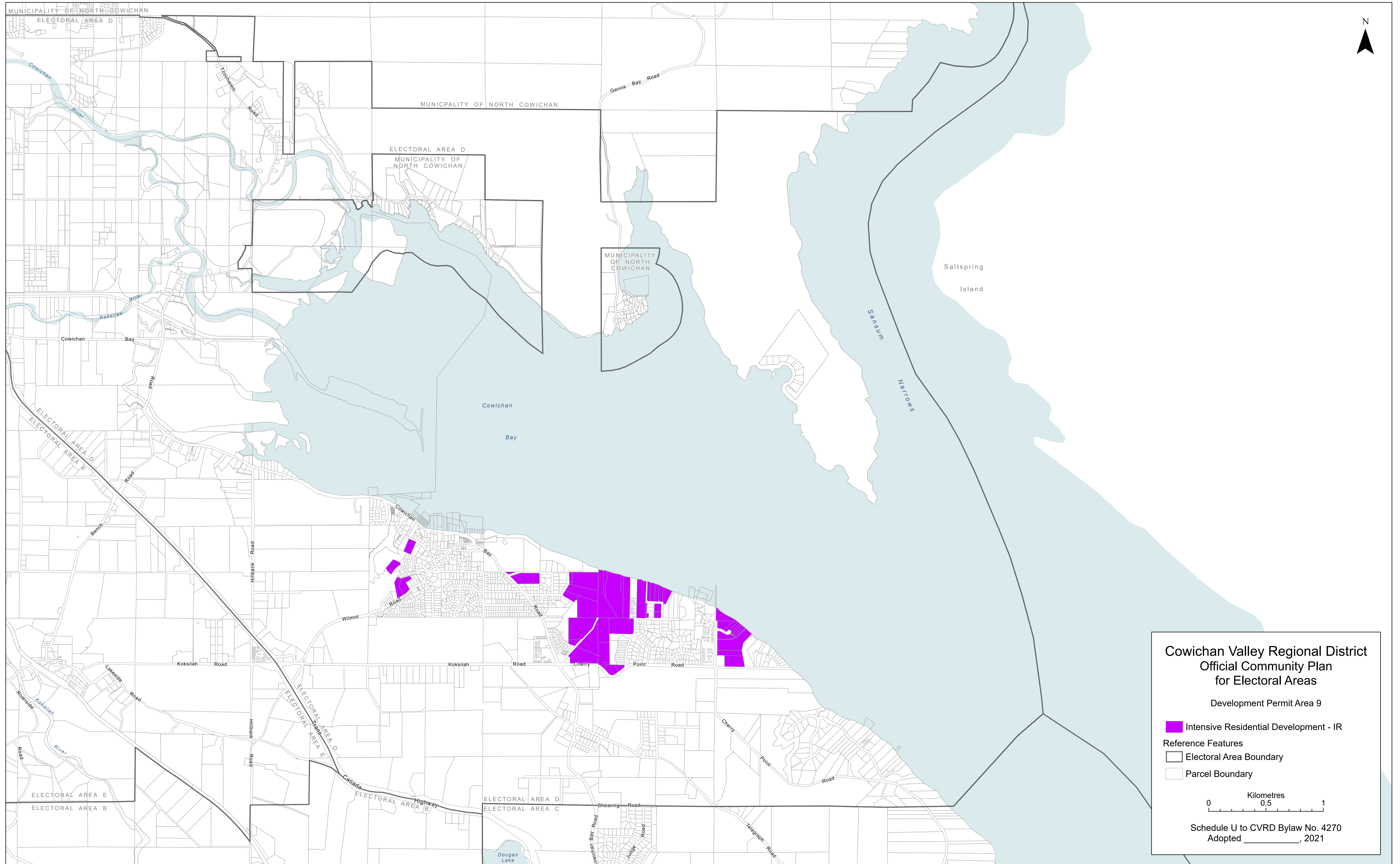
- Intensive Residential Development - IR

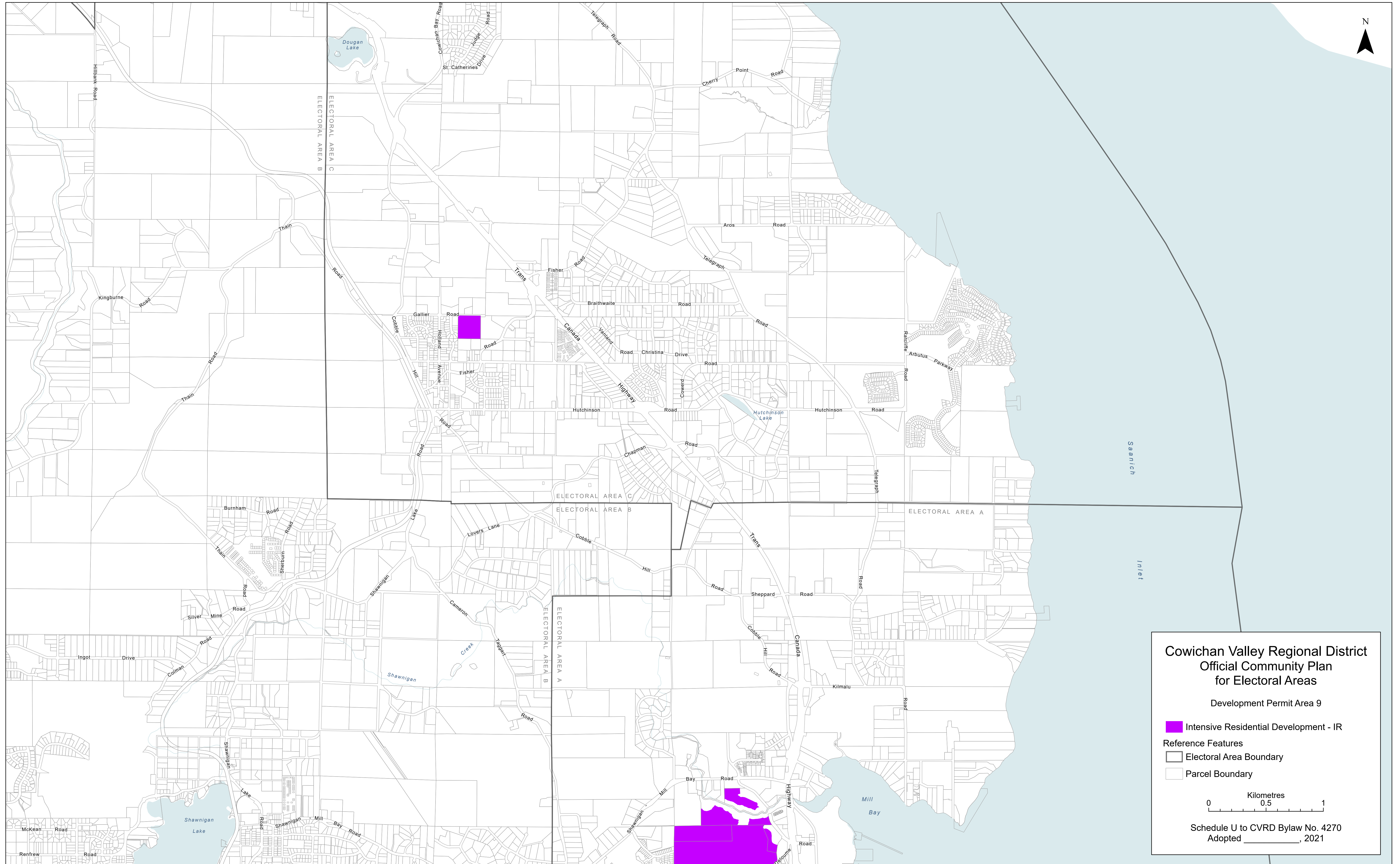
Reference Features

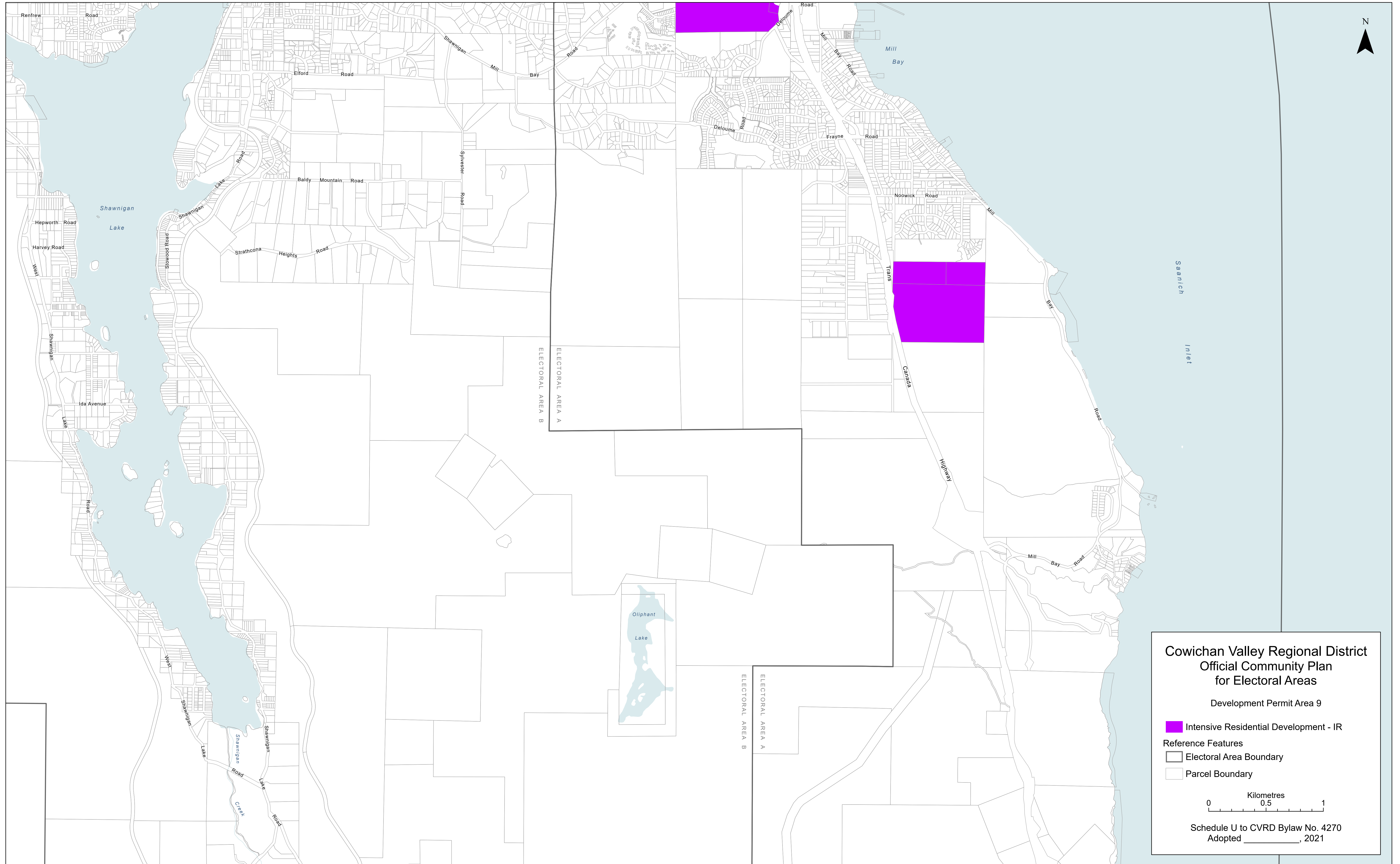
- Electoral Area Boundary
- Parcel Boundary

0 0.5 1
Kilometres

Schedule U to CVRD Bylaw No. 4270
Adopted _____, 2021







**Cowichan Valley Regional District
Official Community Plan
for Electoral Areas**

Development Permit Area 9

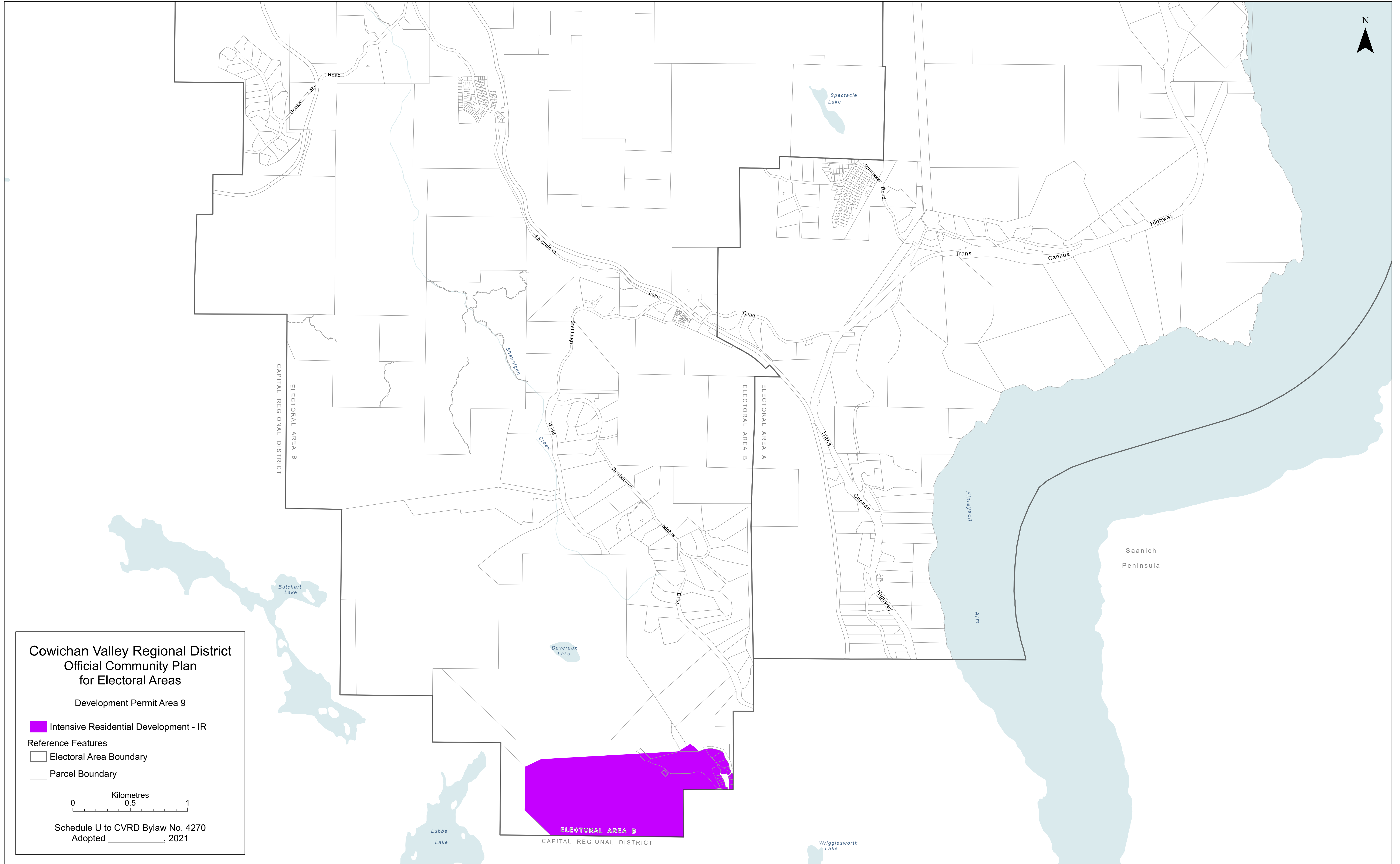
- Intensive Residential Development - IR

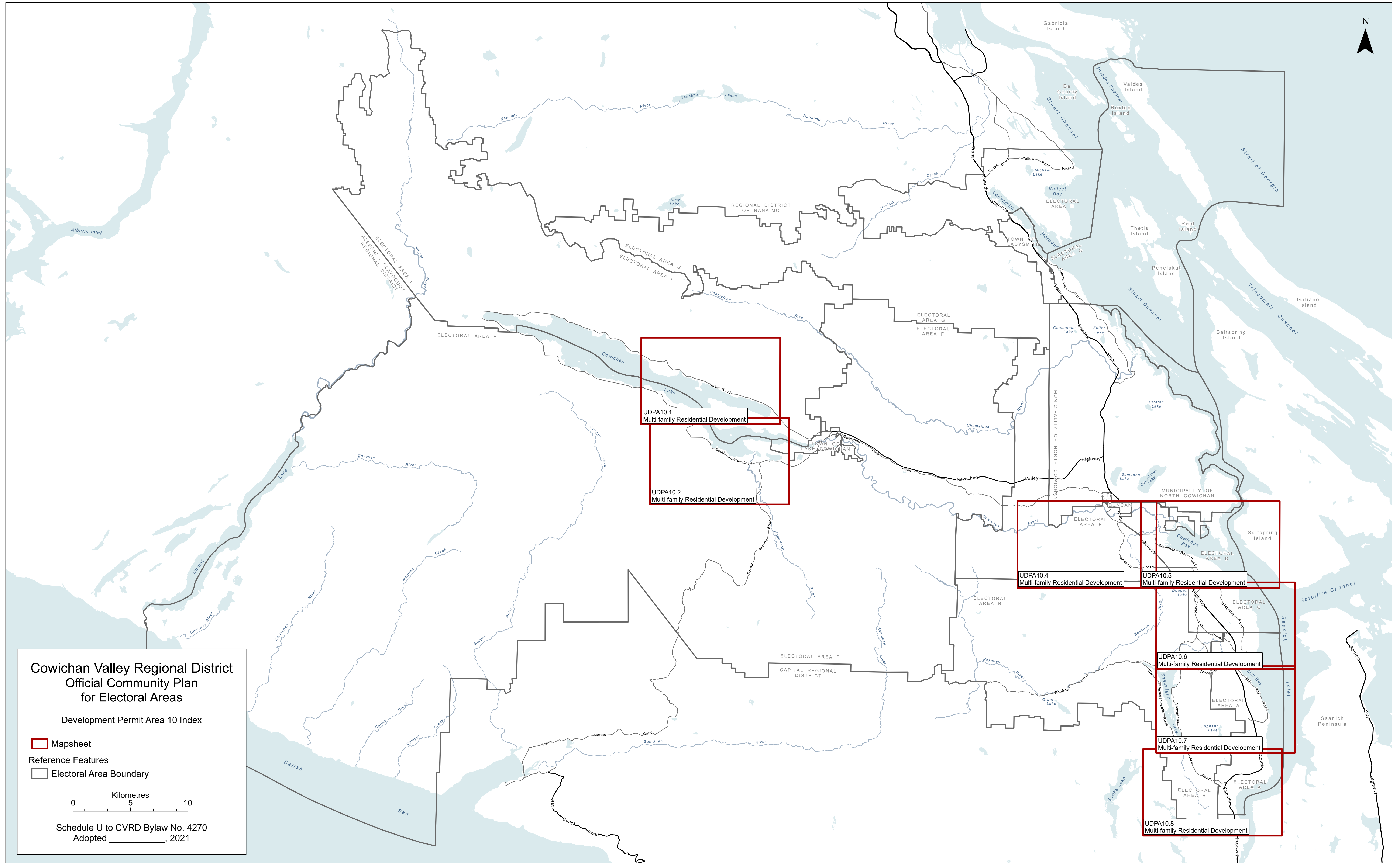
Reference Features

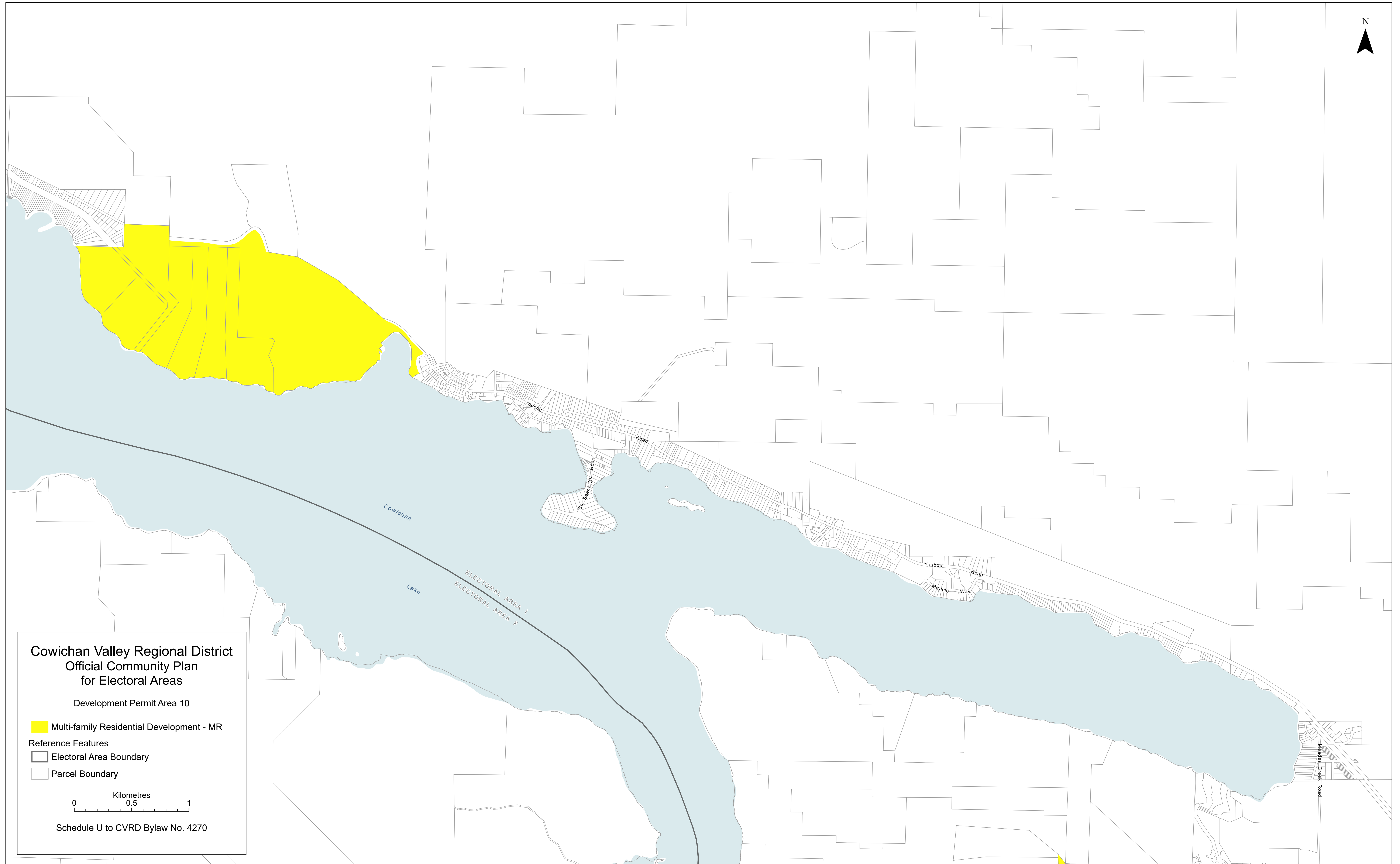
- Electoral Area Boundary
- Parcel Boundary

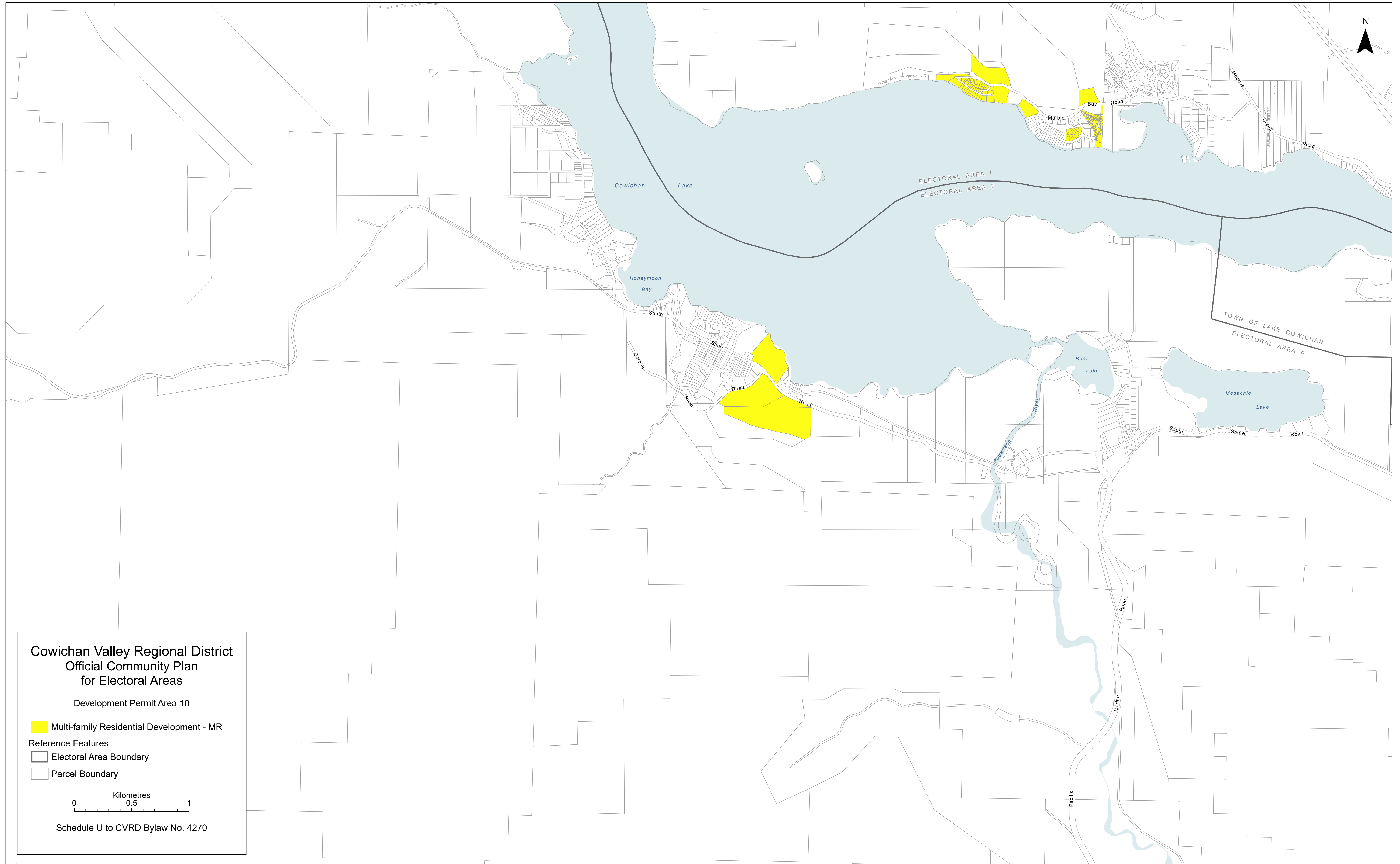
0 0.5 1
Kilometres

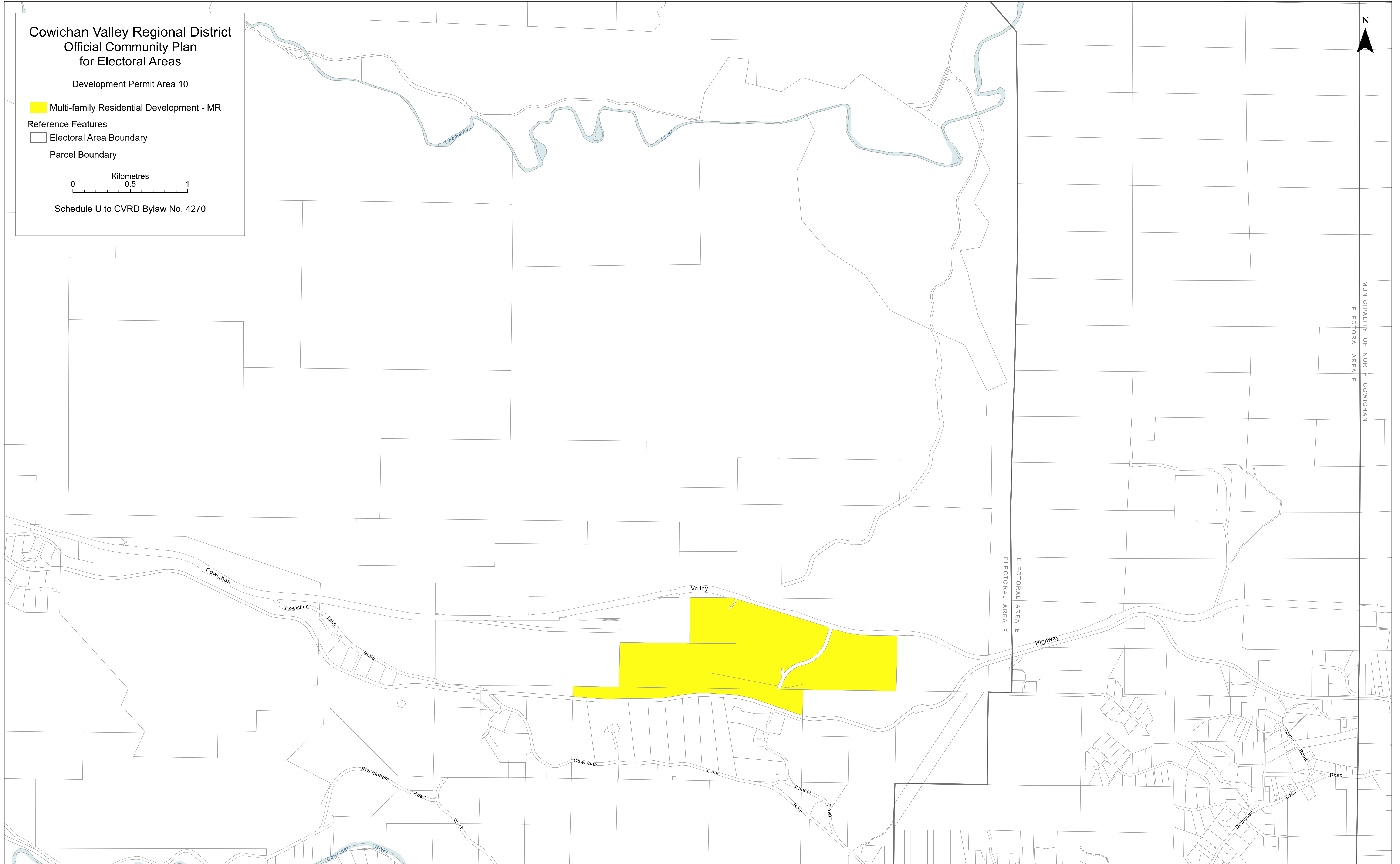
Schedule U to CVRD Bylaw No. 4270
Adopted _____, 2021

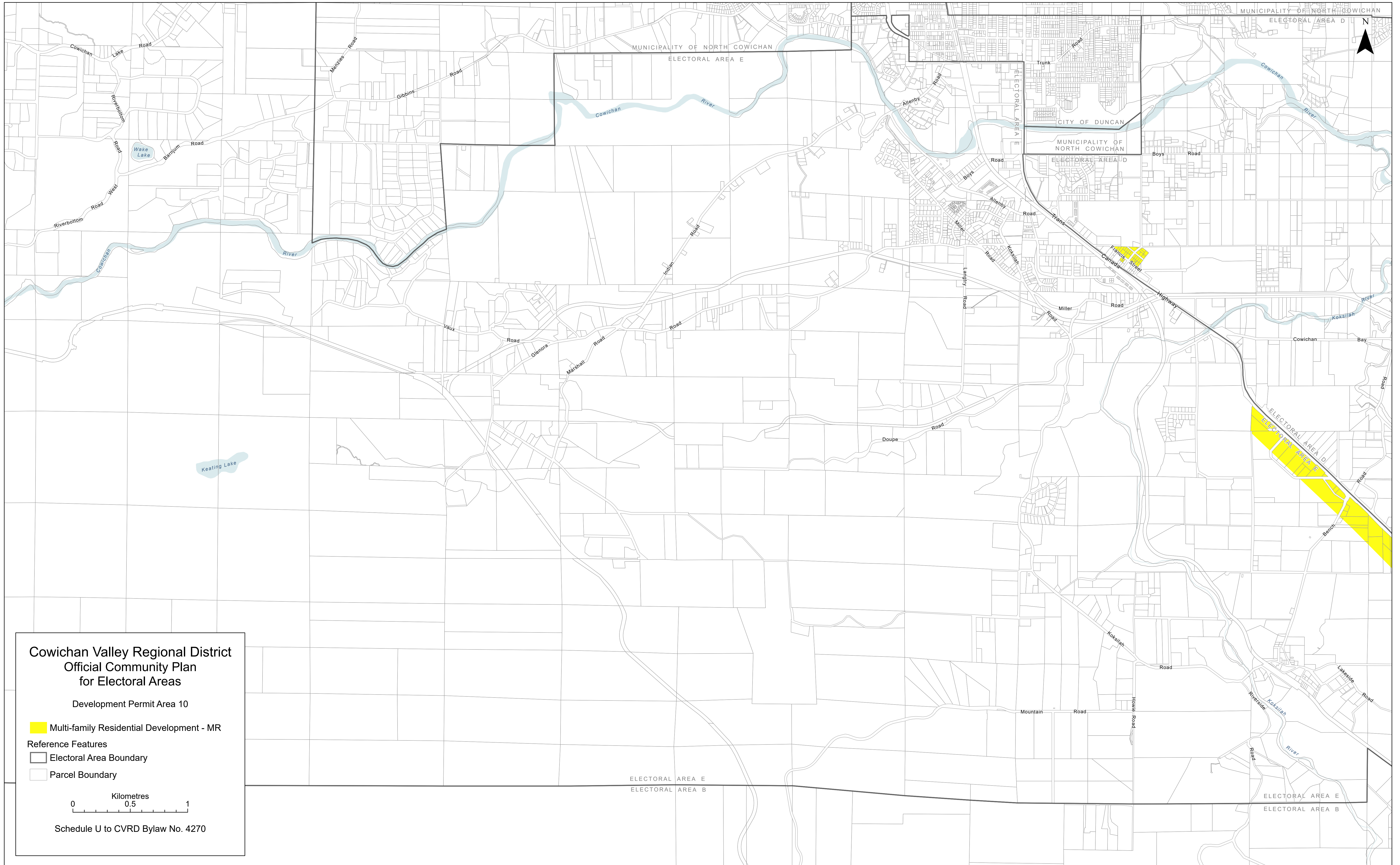


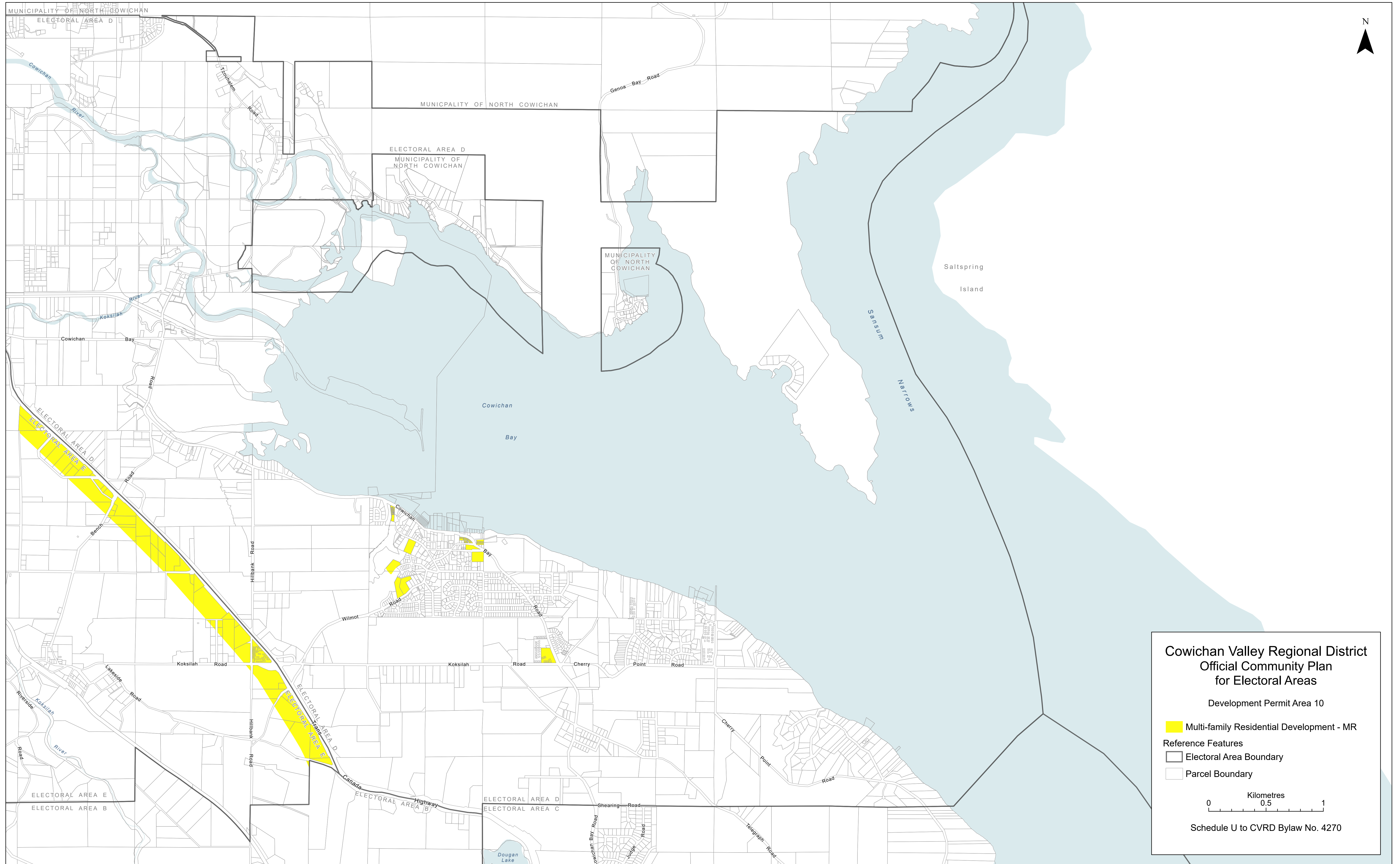


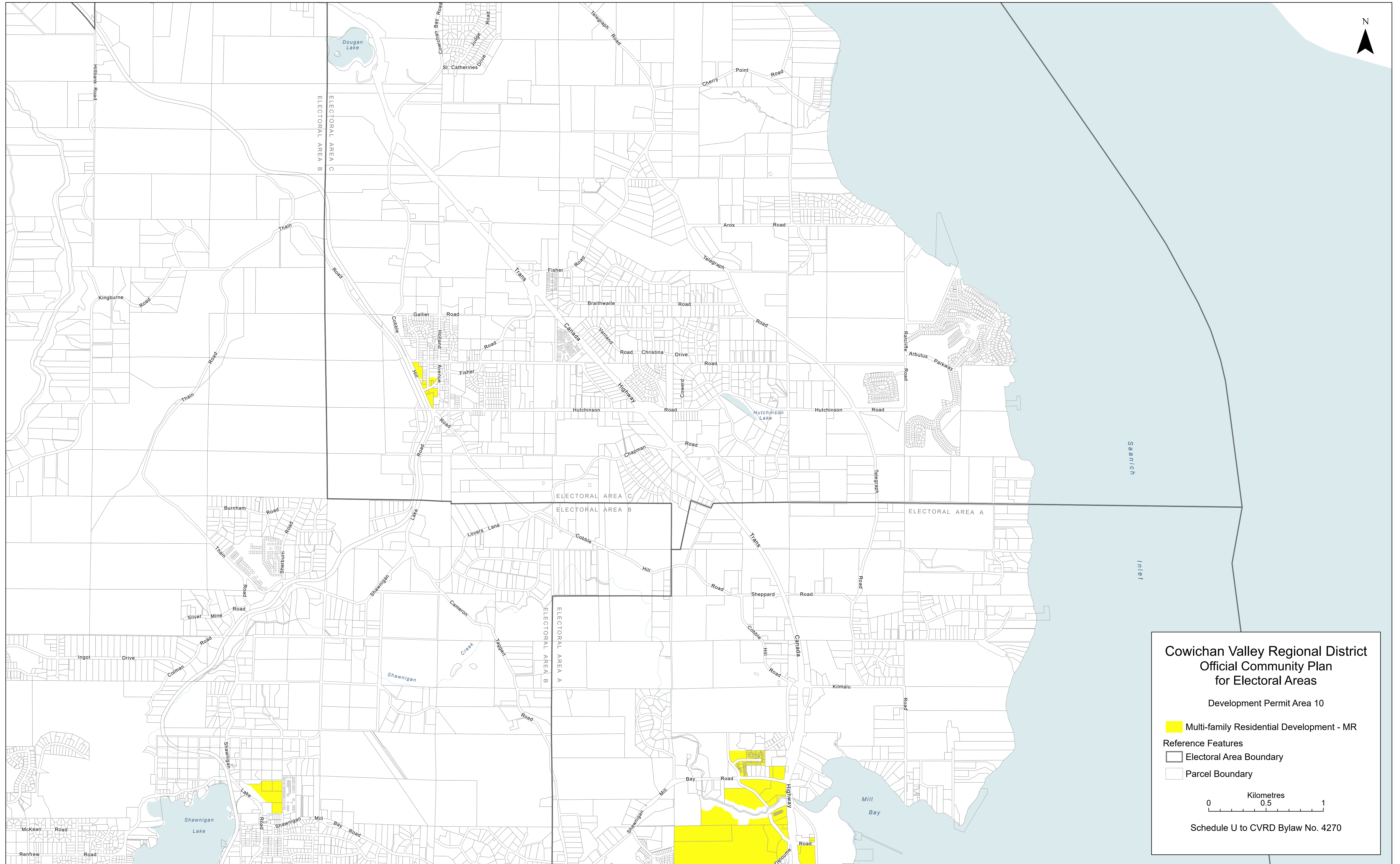


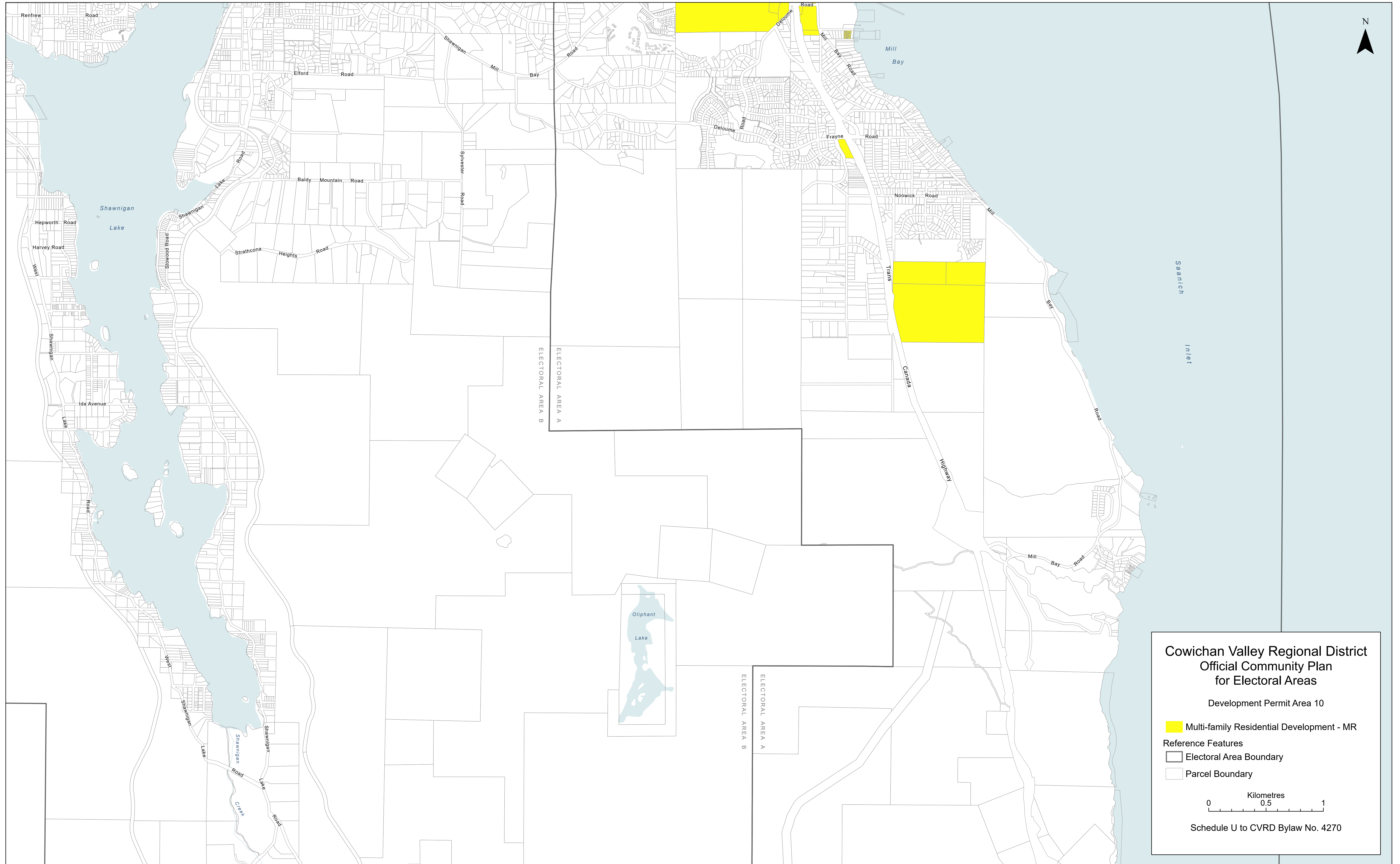


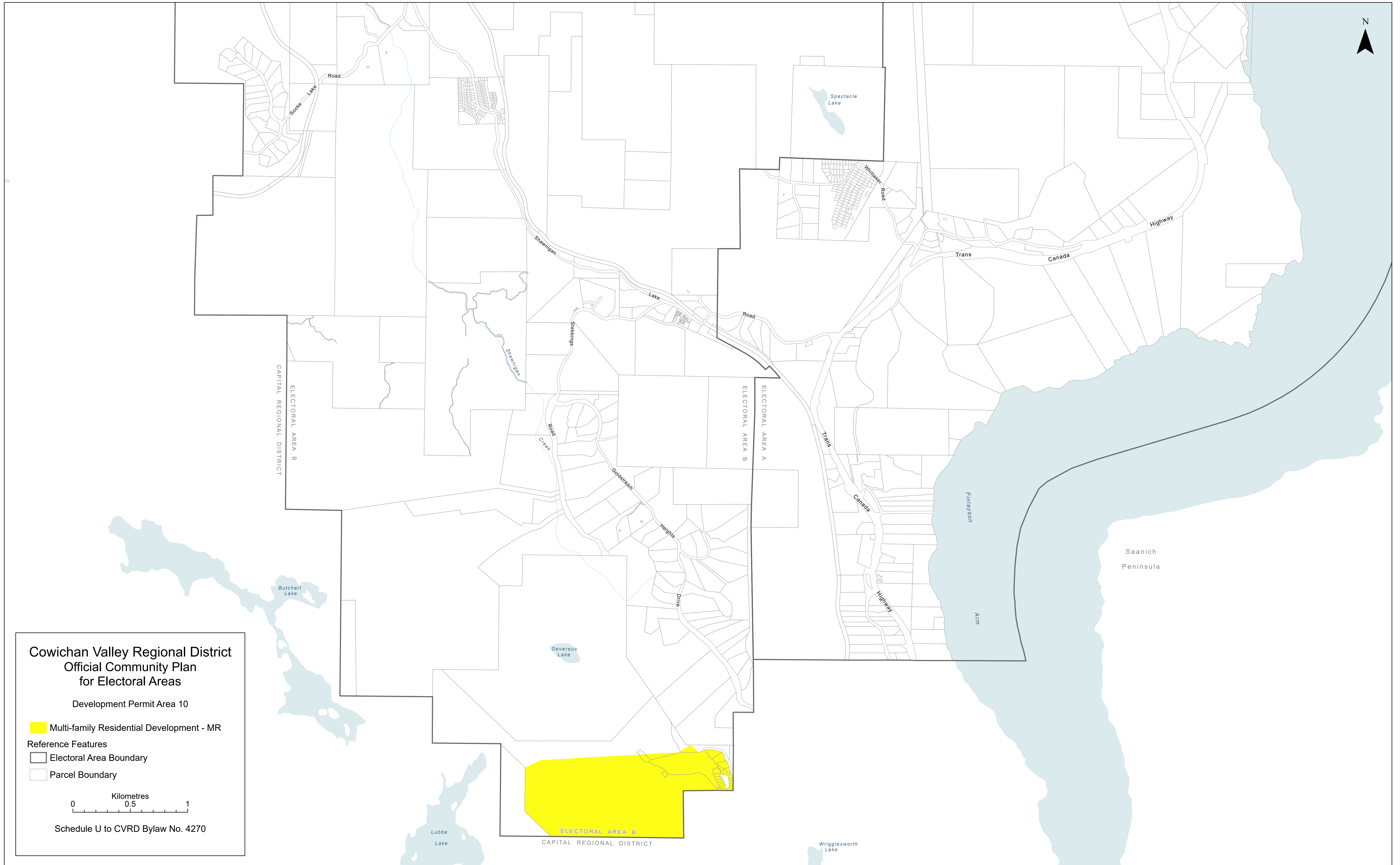













**Cowichan Valley Regional District
Official Community Plan
for Electoral Areas**

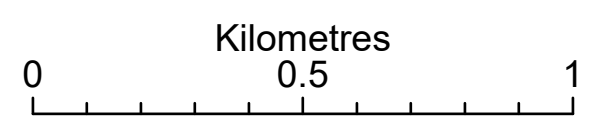
Development Permit Area 10

 Multi-family Residential Development - MR

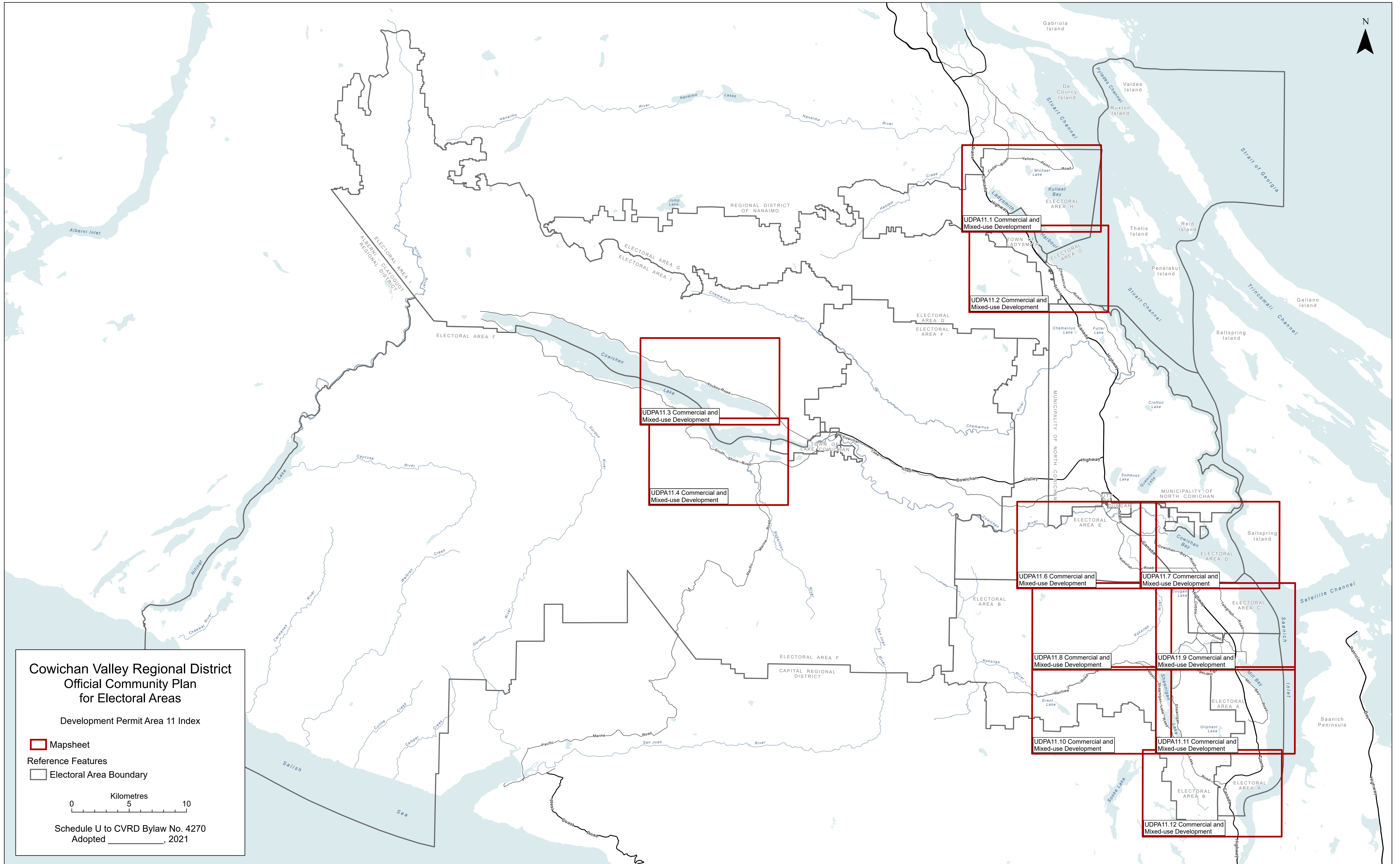
Reference Features

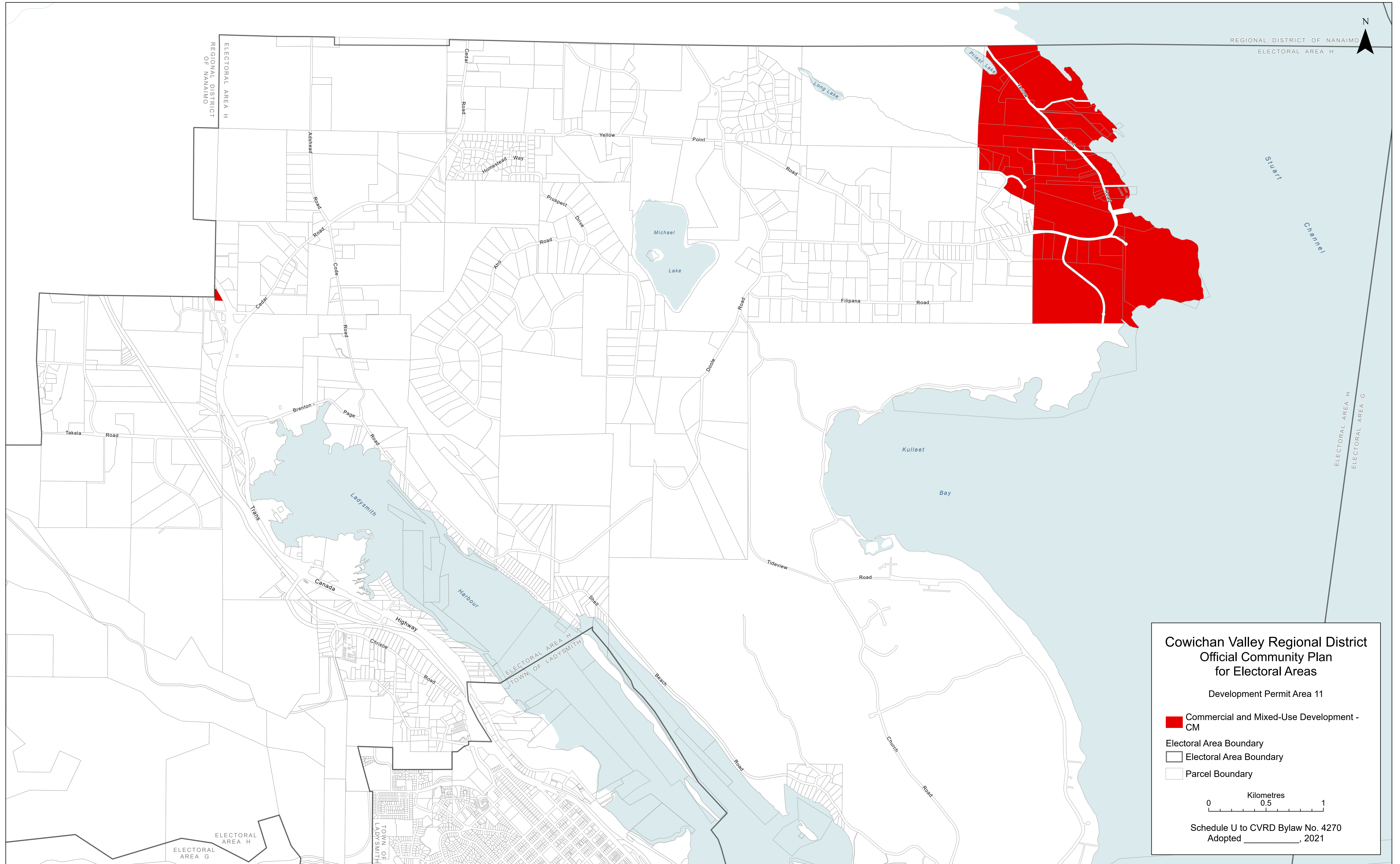
 Electoral Area Boundary

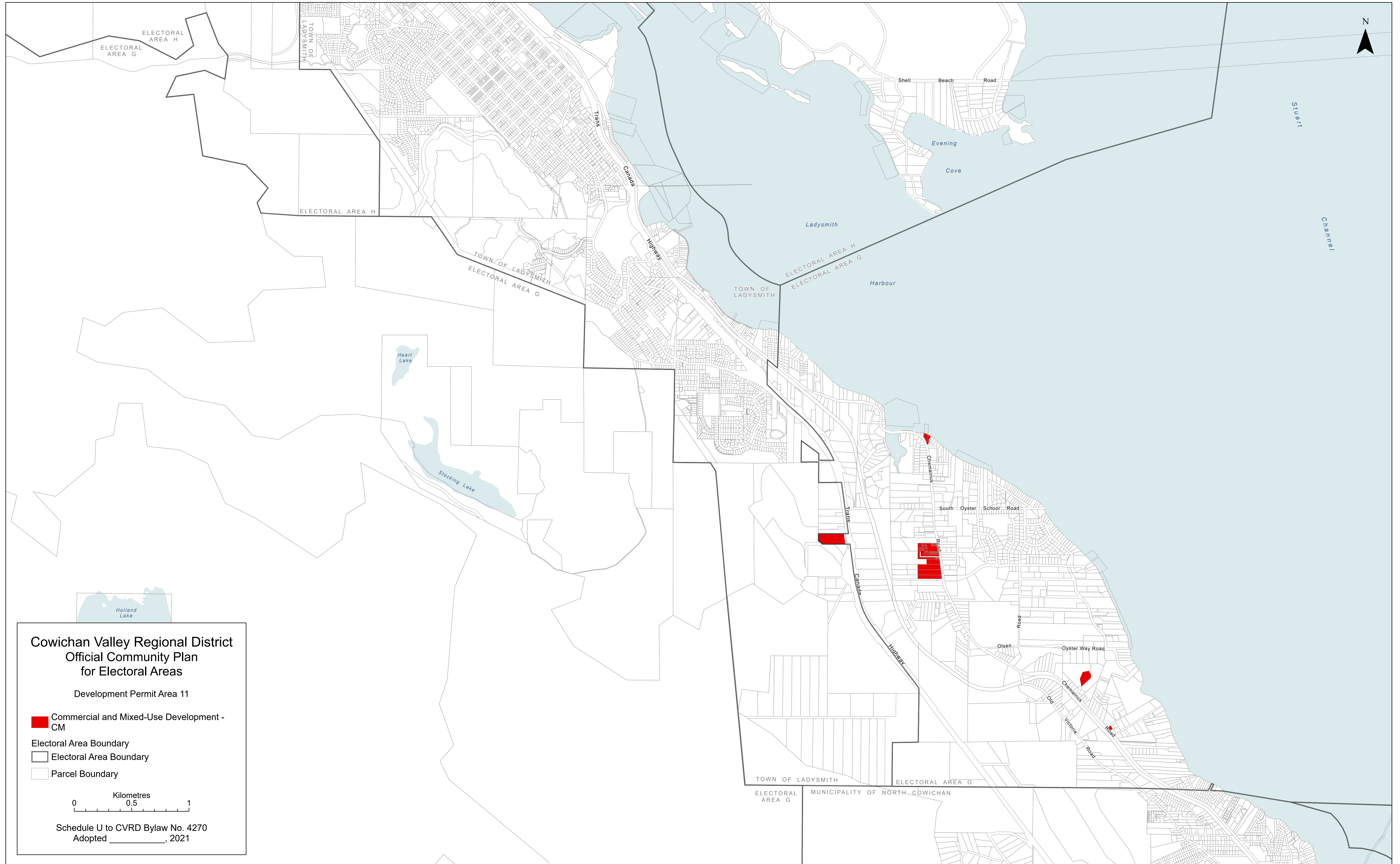
 Parcel Boundary



Schedule U to CVRD Bylaw No. 4270



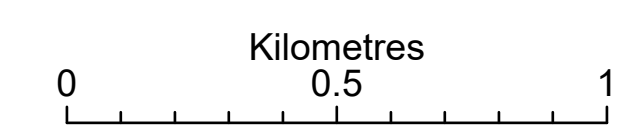




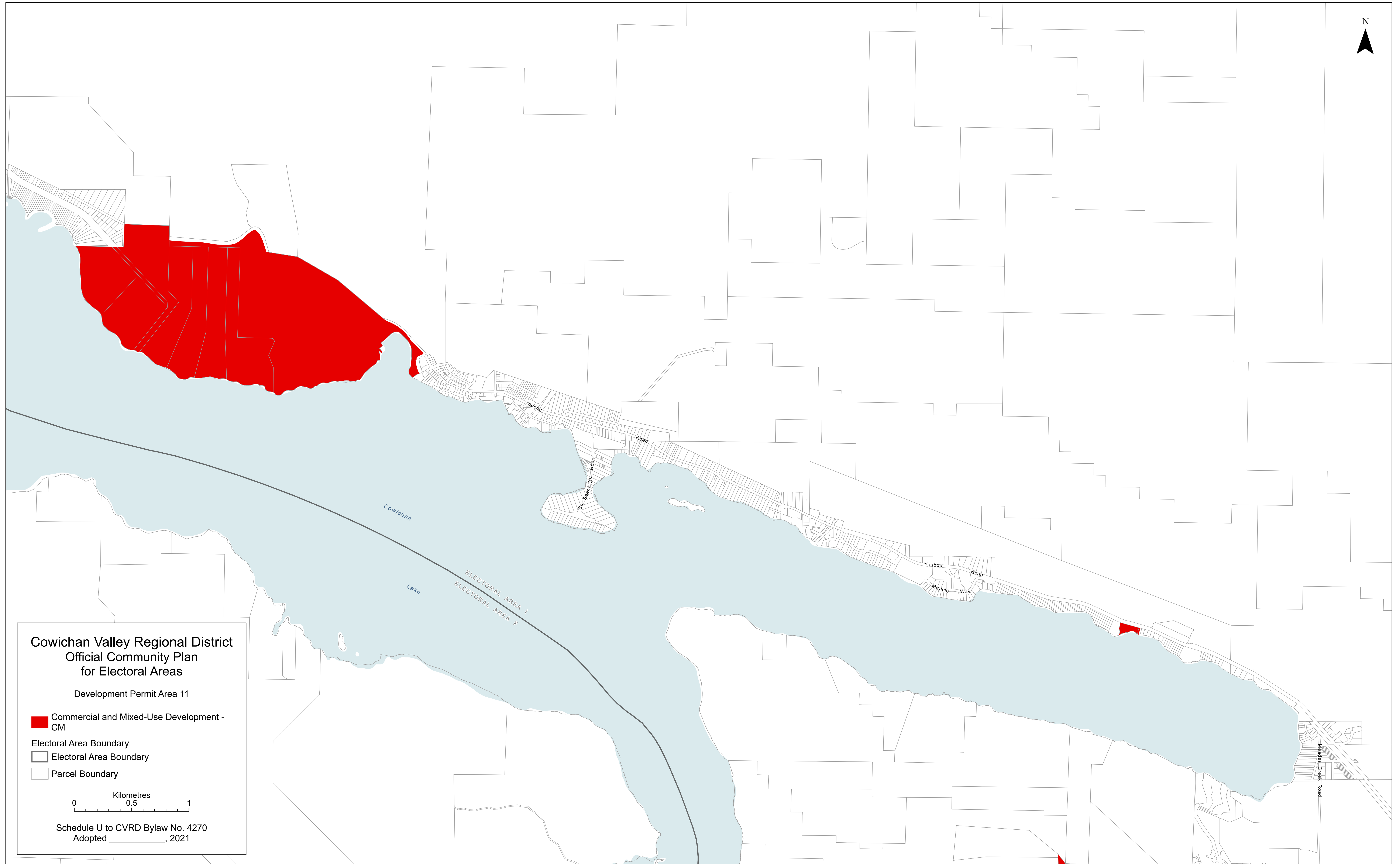
**Cowichan Valley Regional District
Official Community Plan
for Electoral Areas**

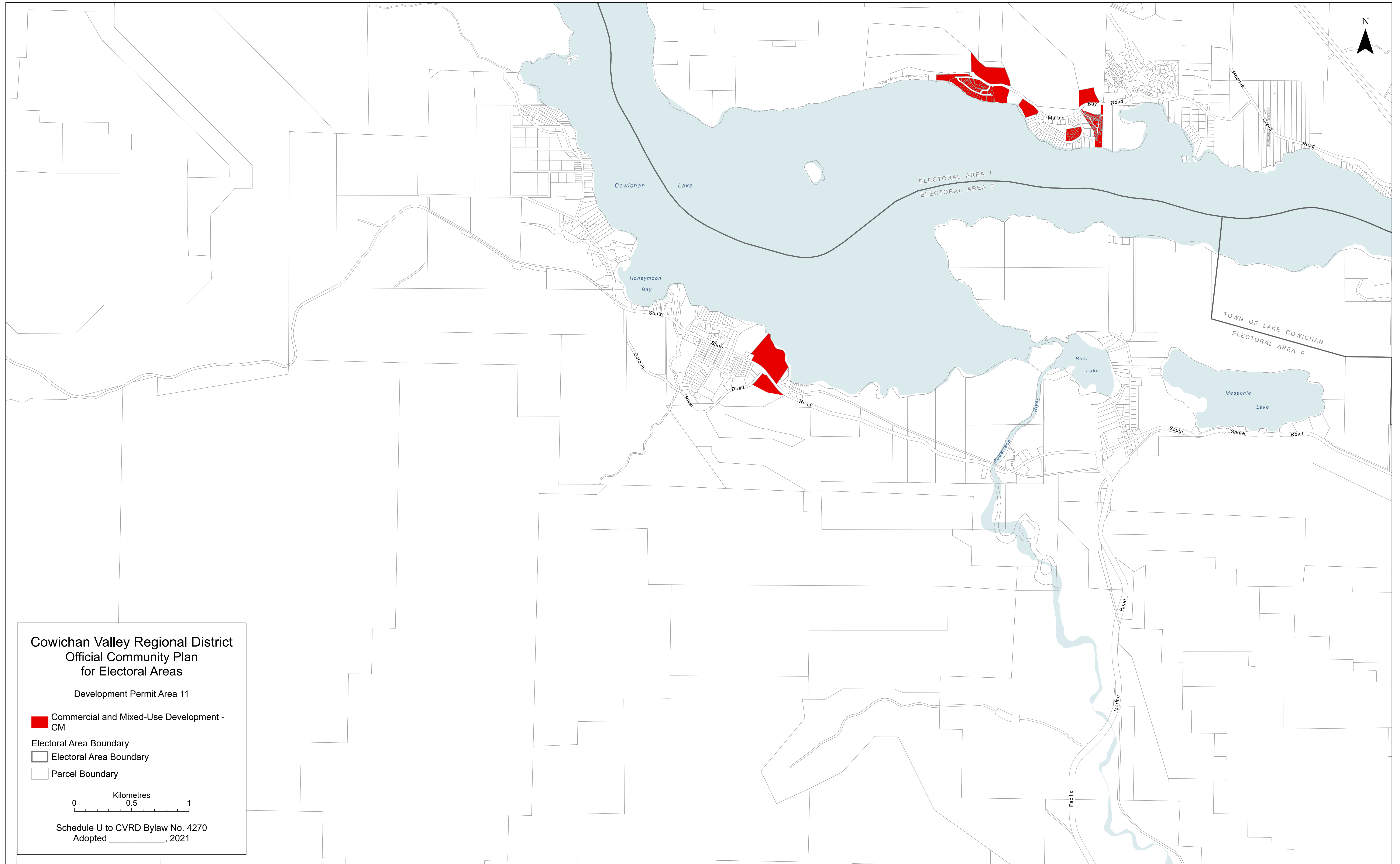
Development Permit Area 11

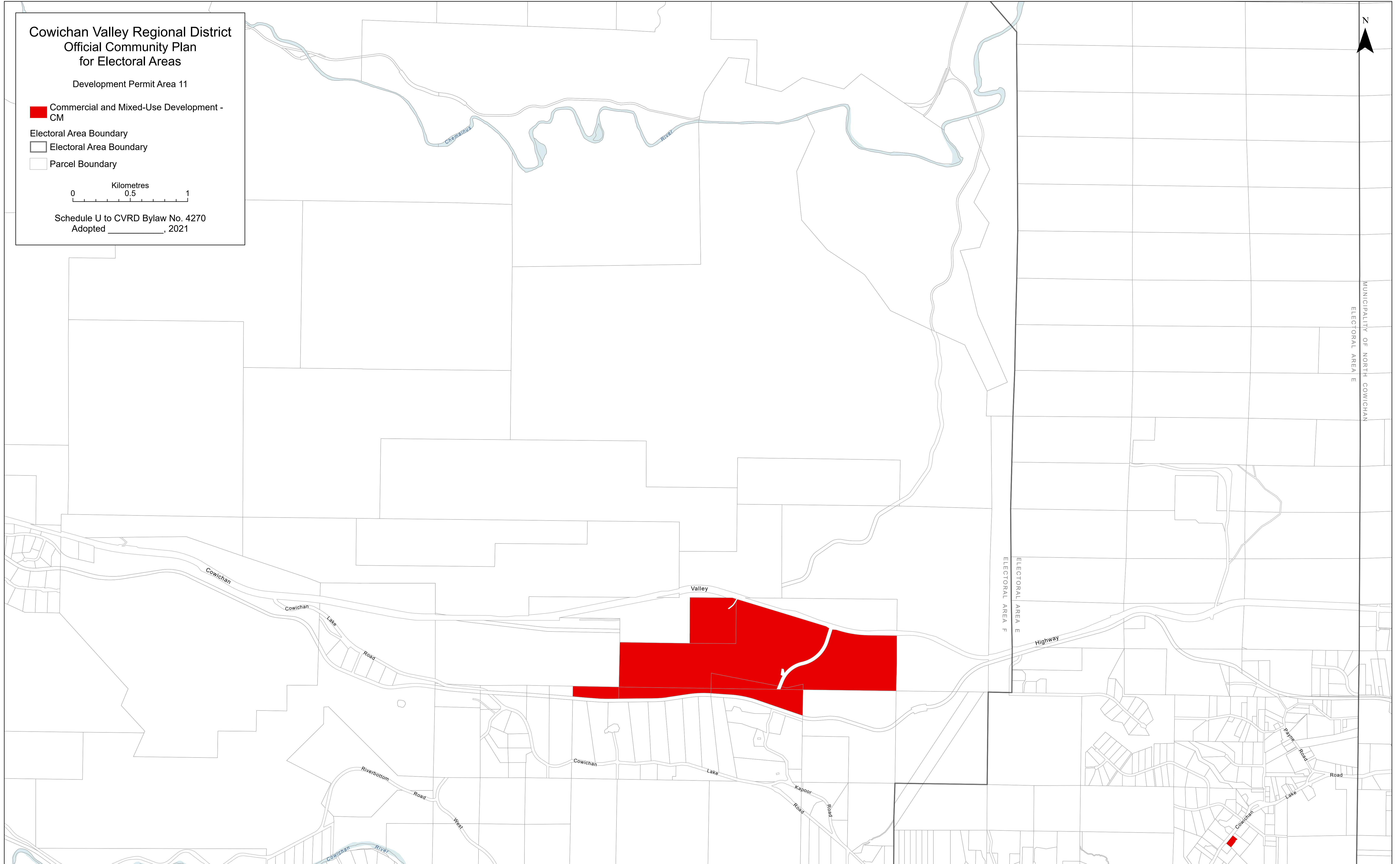
- Commercial and Mixed-Use Development - CM
- ▭ Electoral Area Boundary
- ▭ Electoral Area Boundary
- ▭ Parcel Boundary

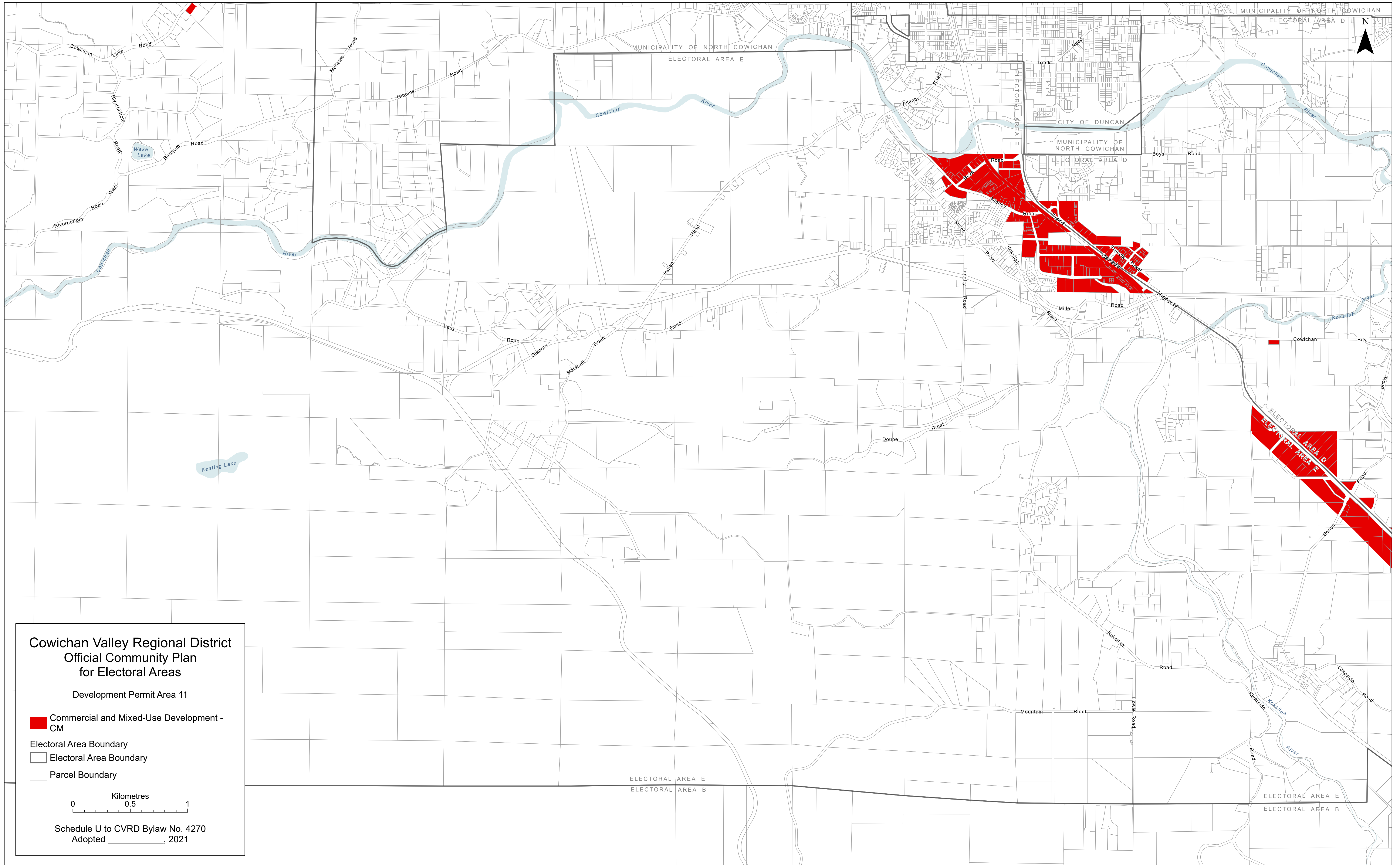


Schedule U to CVRD Bylaw No. 4270
Adopted _____, 2021









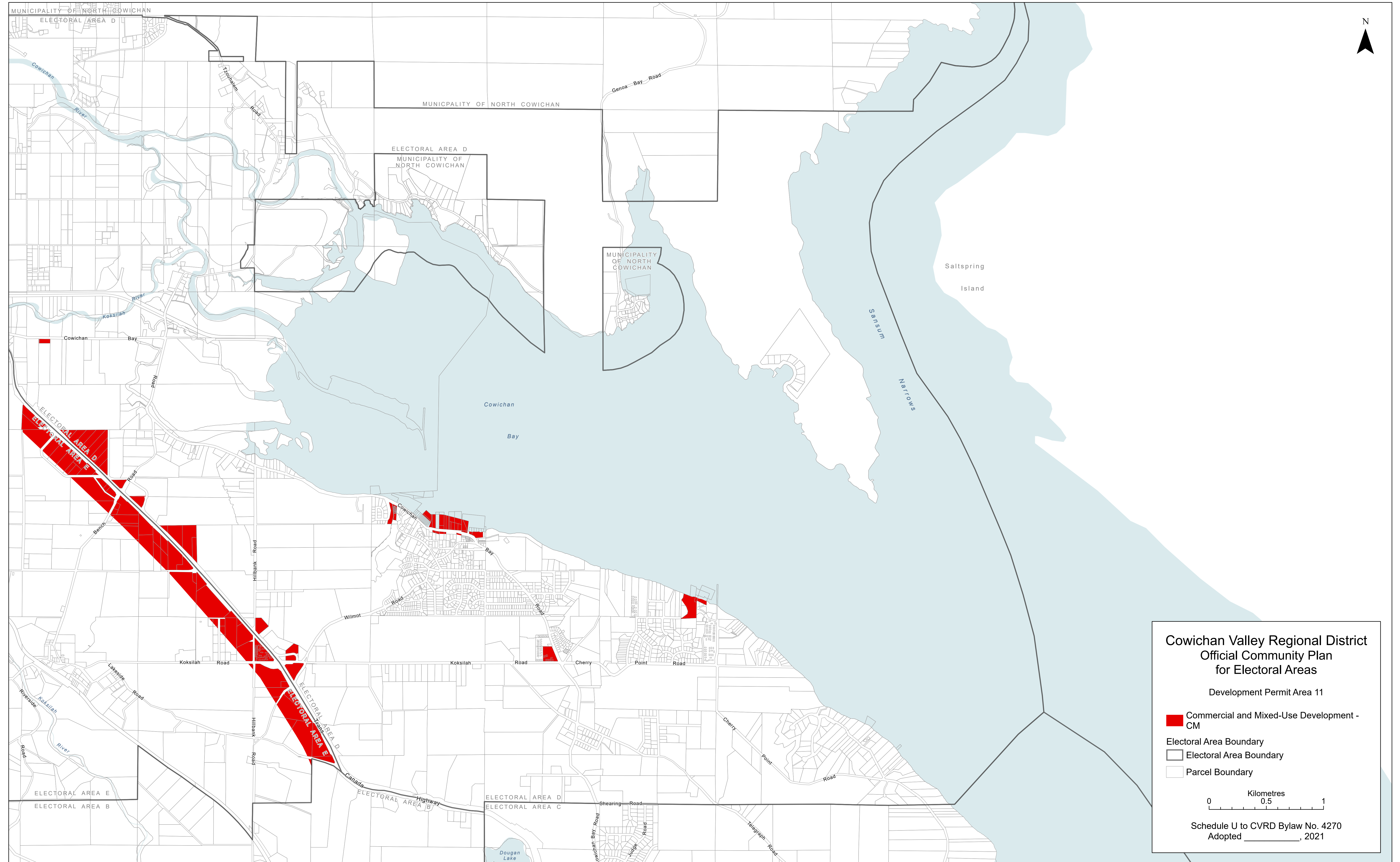
**Cowichan Valley Regional District
Official Community Plan
for Electoral Areas**

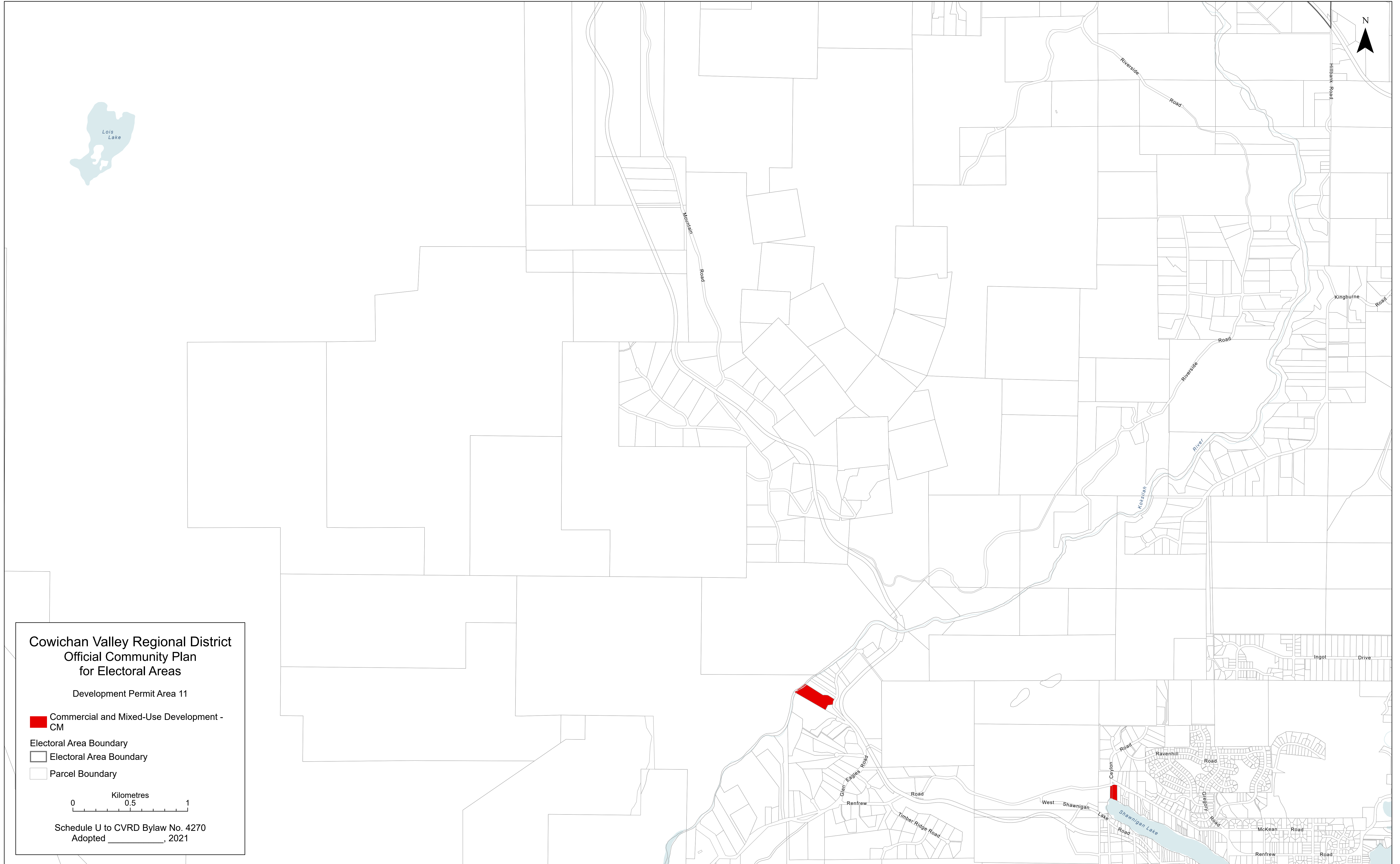
Development Permit Area 11

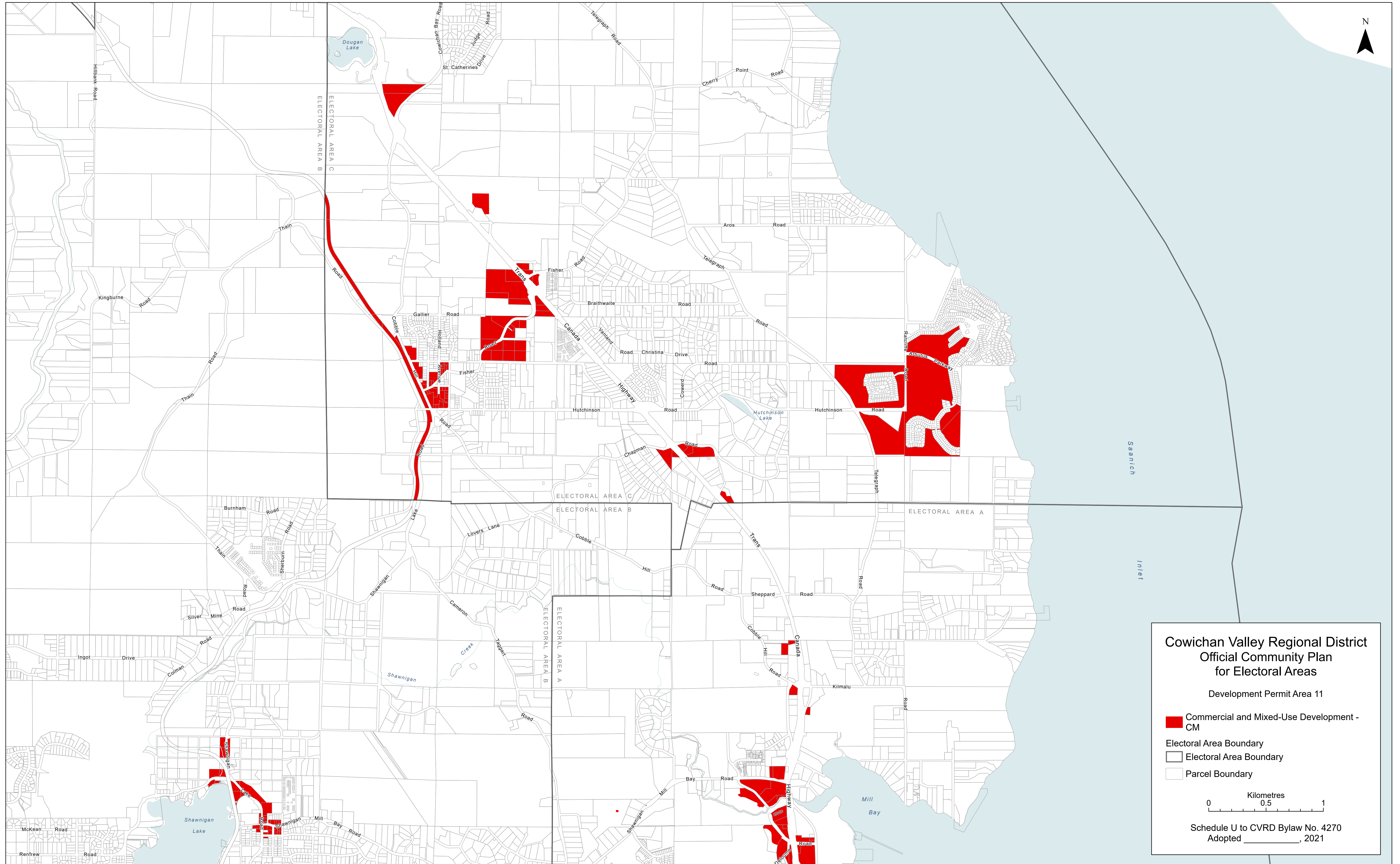
- Commercial and Mixed-Use Development - CM
- Electoral Area Boundary
- Parcel Boundary

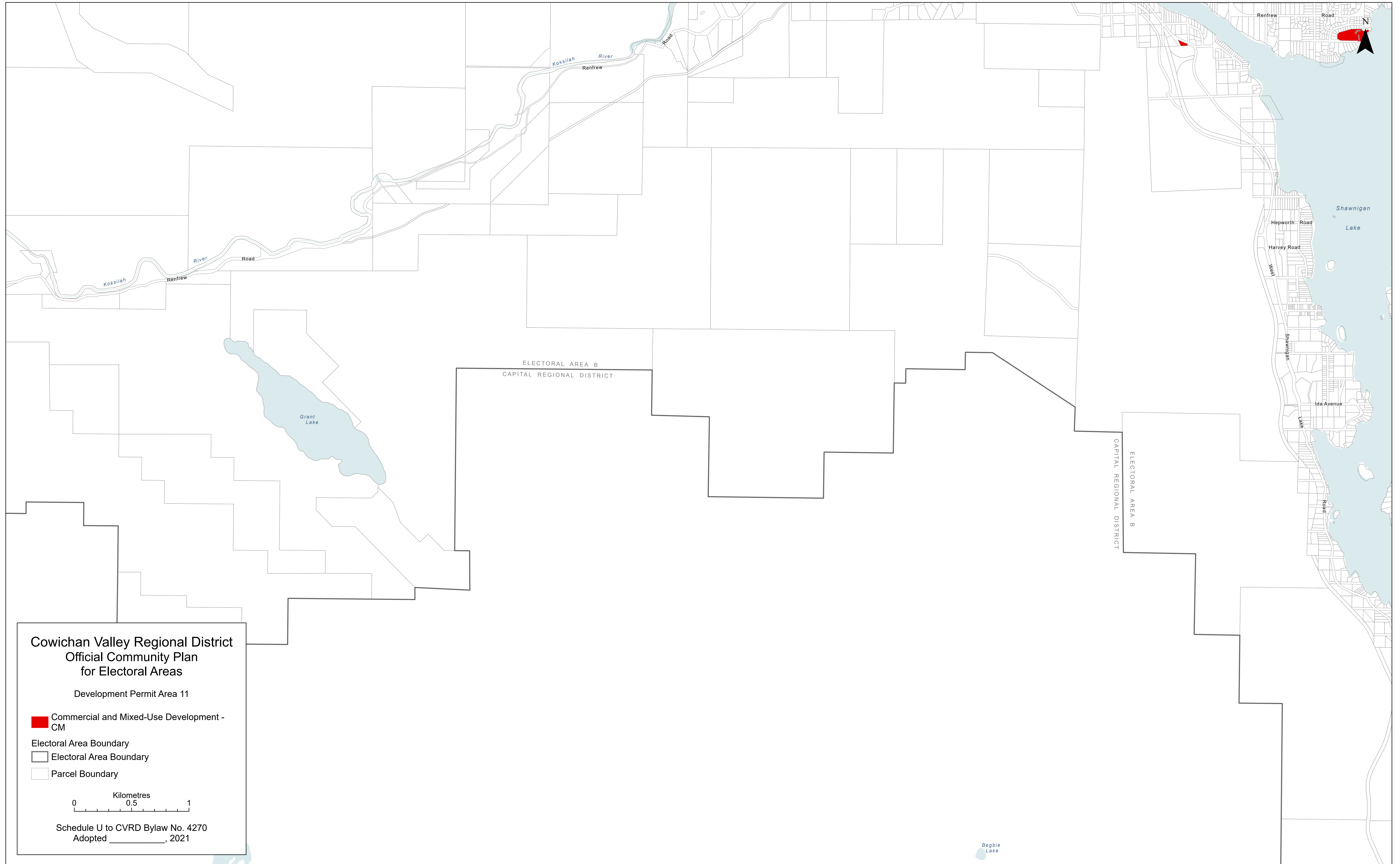
0 0.5 1
Kilometres

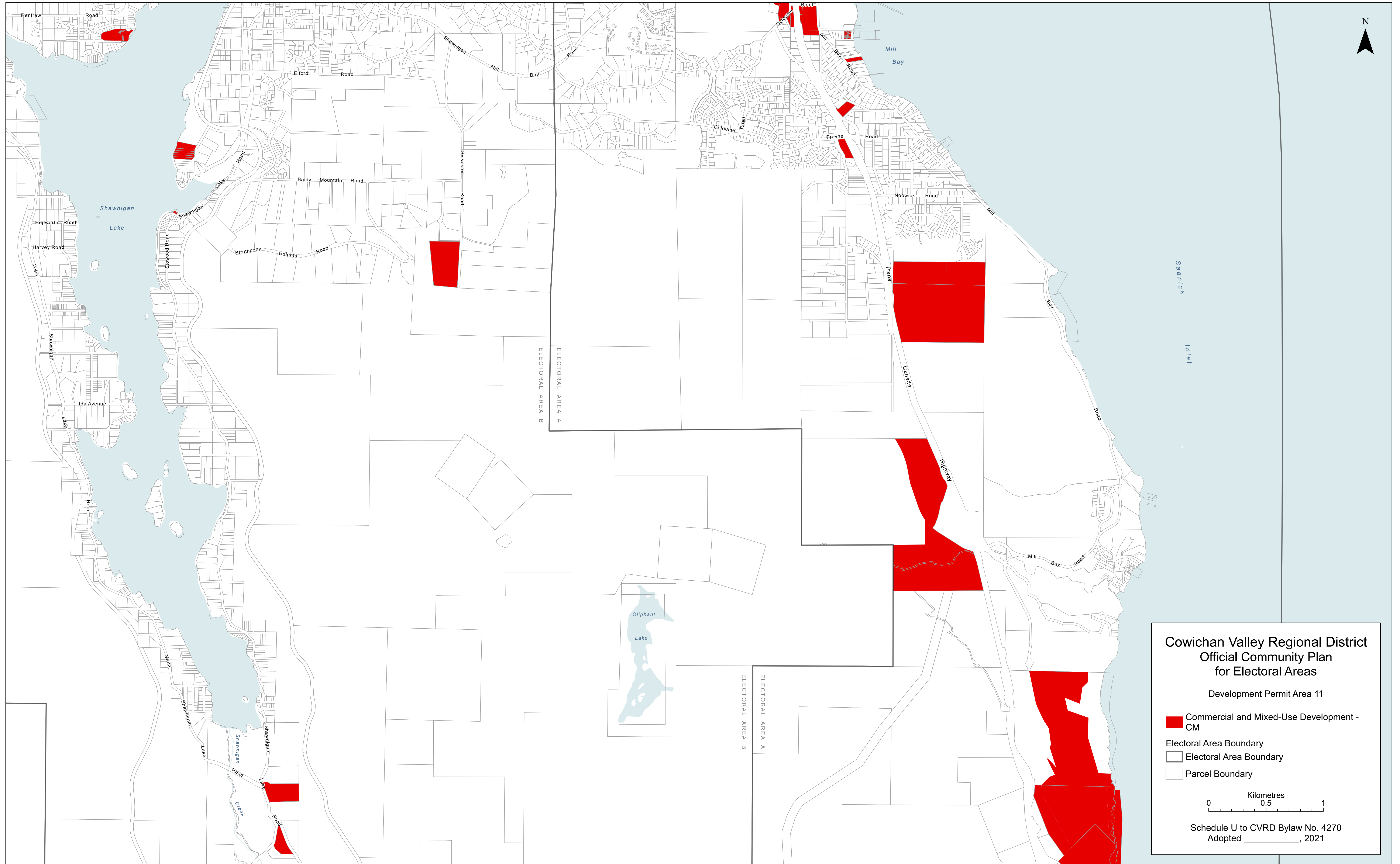
Schedule U to CVRD Bylaw No. 4270
Adopted _____, 2021











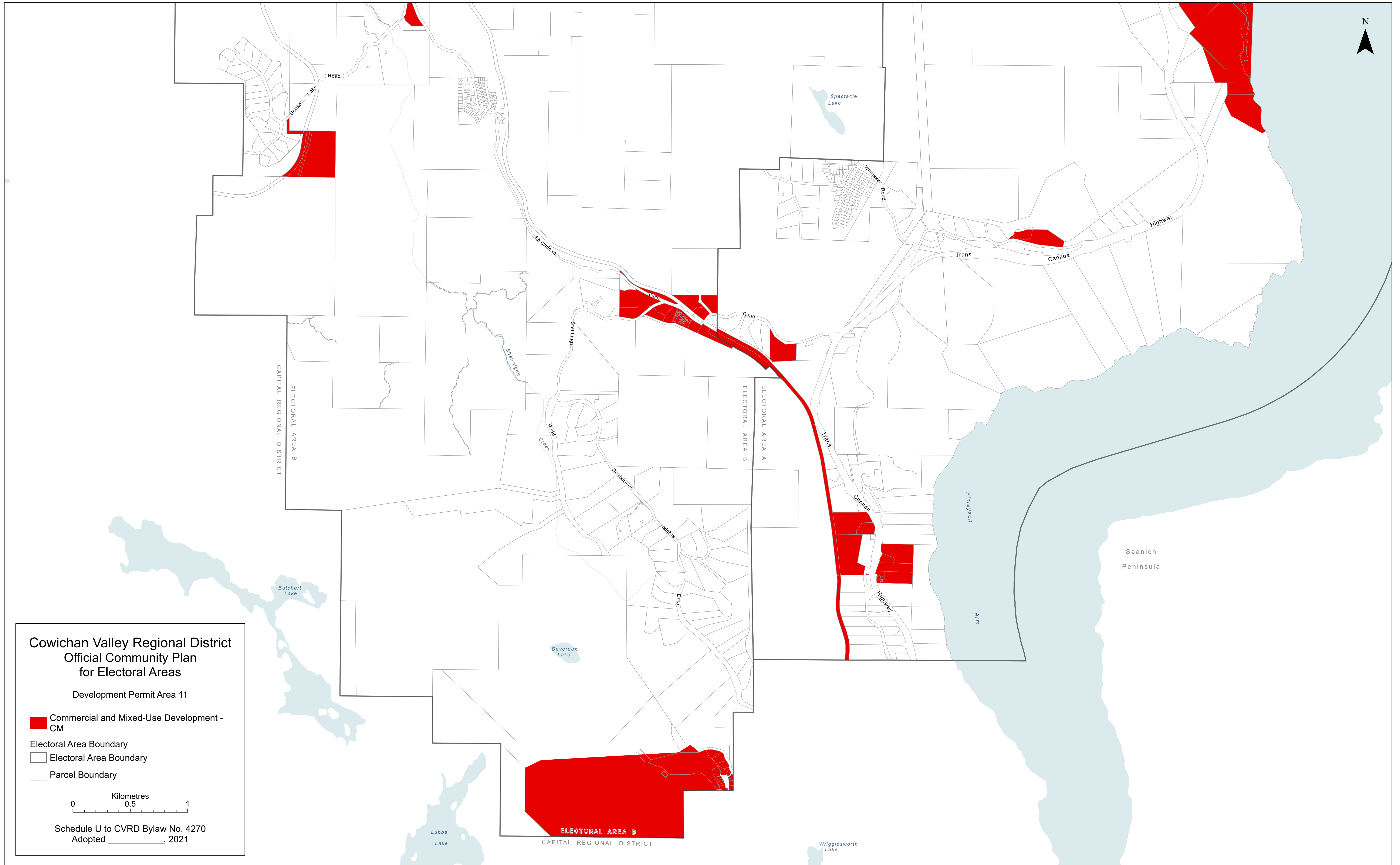
**Cowichan Valley Regional District
Official Community Plan
for Electoral Areas**

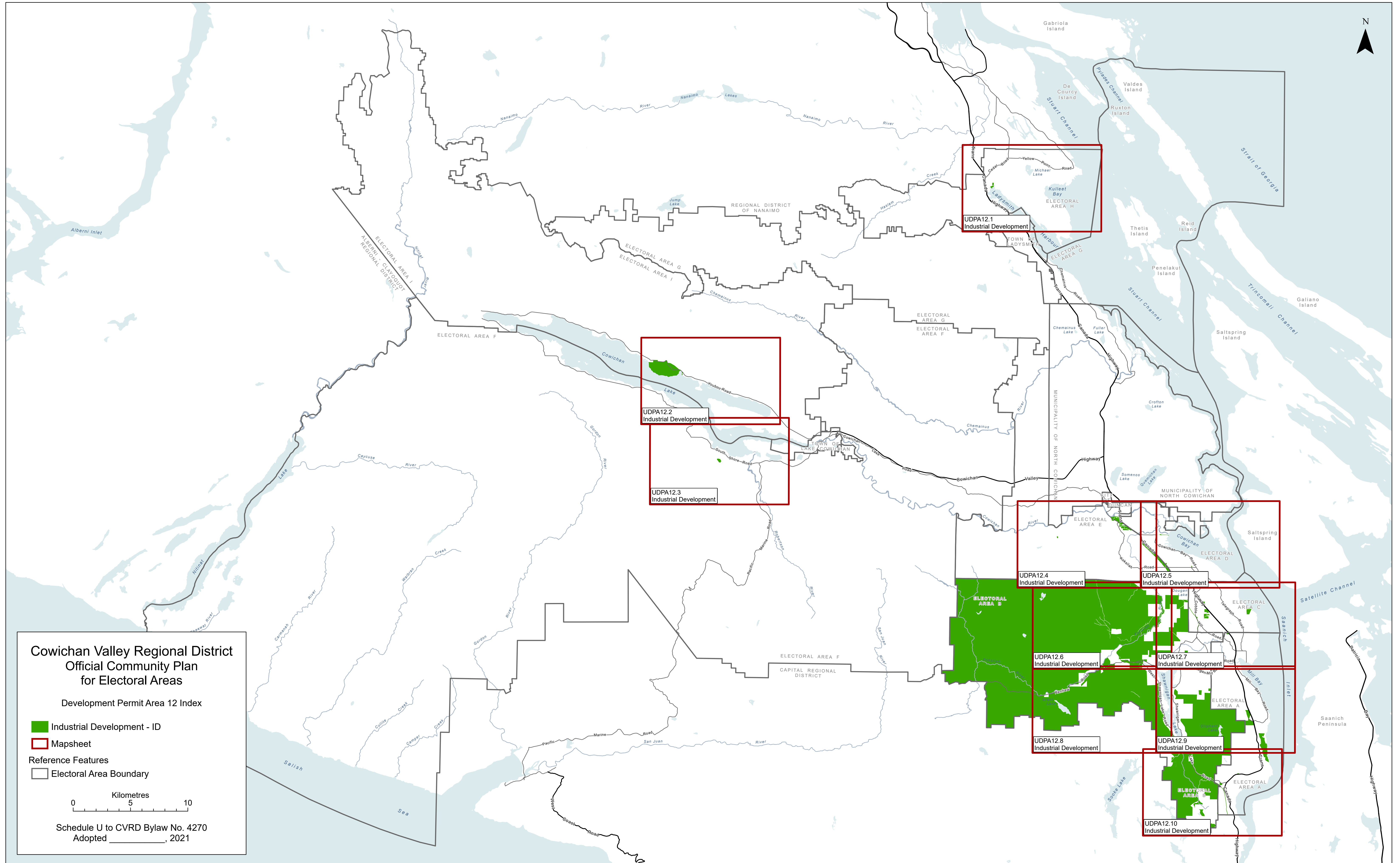
Development Permit Area 11

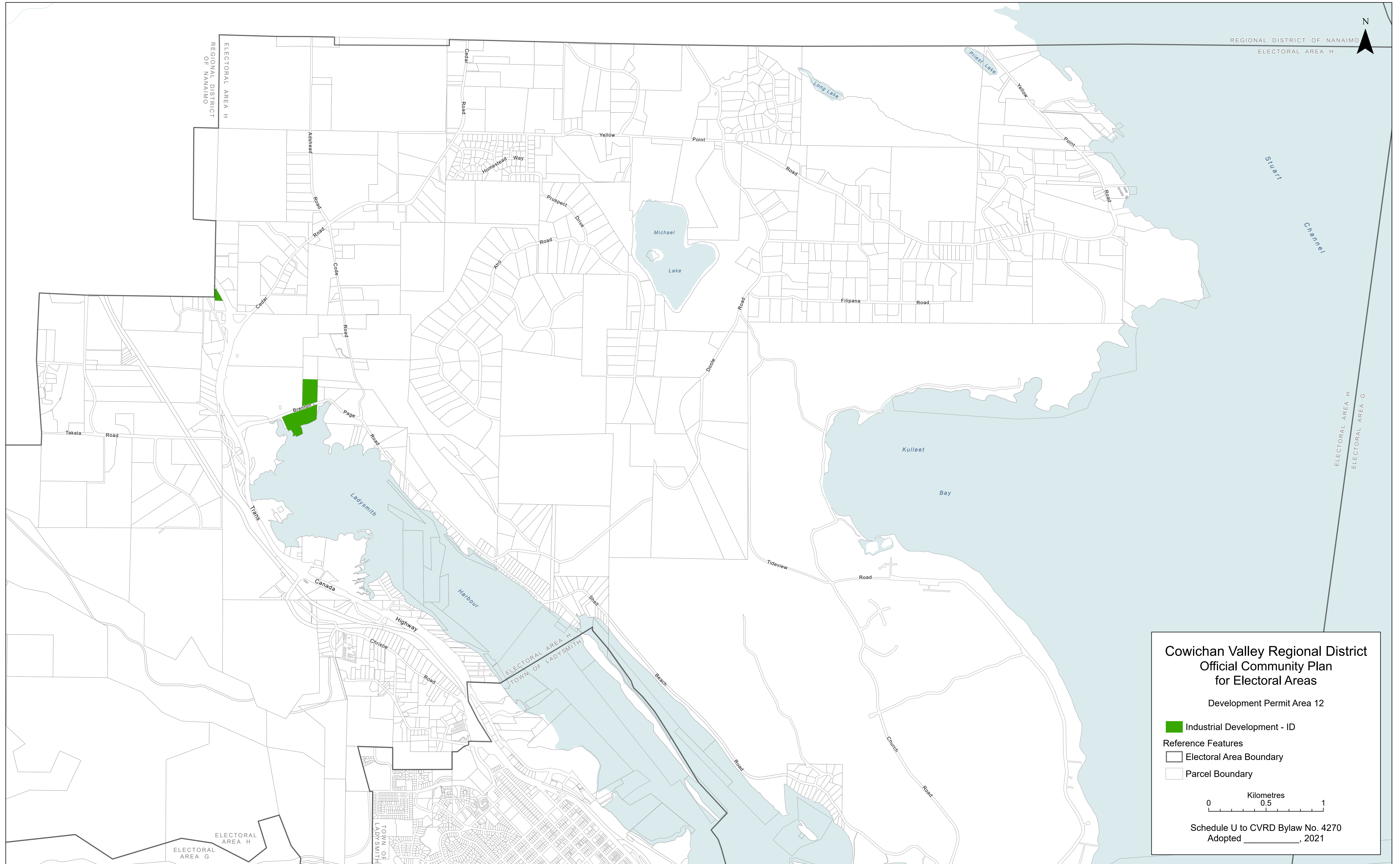
- Commercial and Mixed-Use Development - CM
- Electoral Area Boundary
- Electoral Area Boundary
- Parcel Boundary

0 0.5 1
Kilometres

Schedule U to CVRD Bylaw No. 4270
Adopted _____, 2021







**Cowichan Valley Regional District
Official Community Plan
for Electoral Areas**

Development Permit Area 12

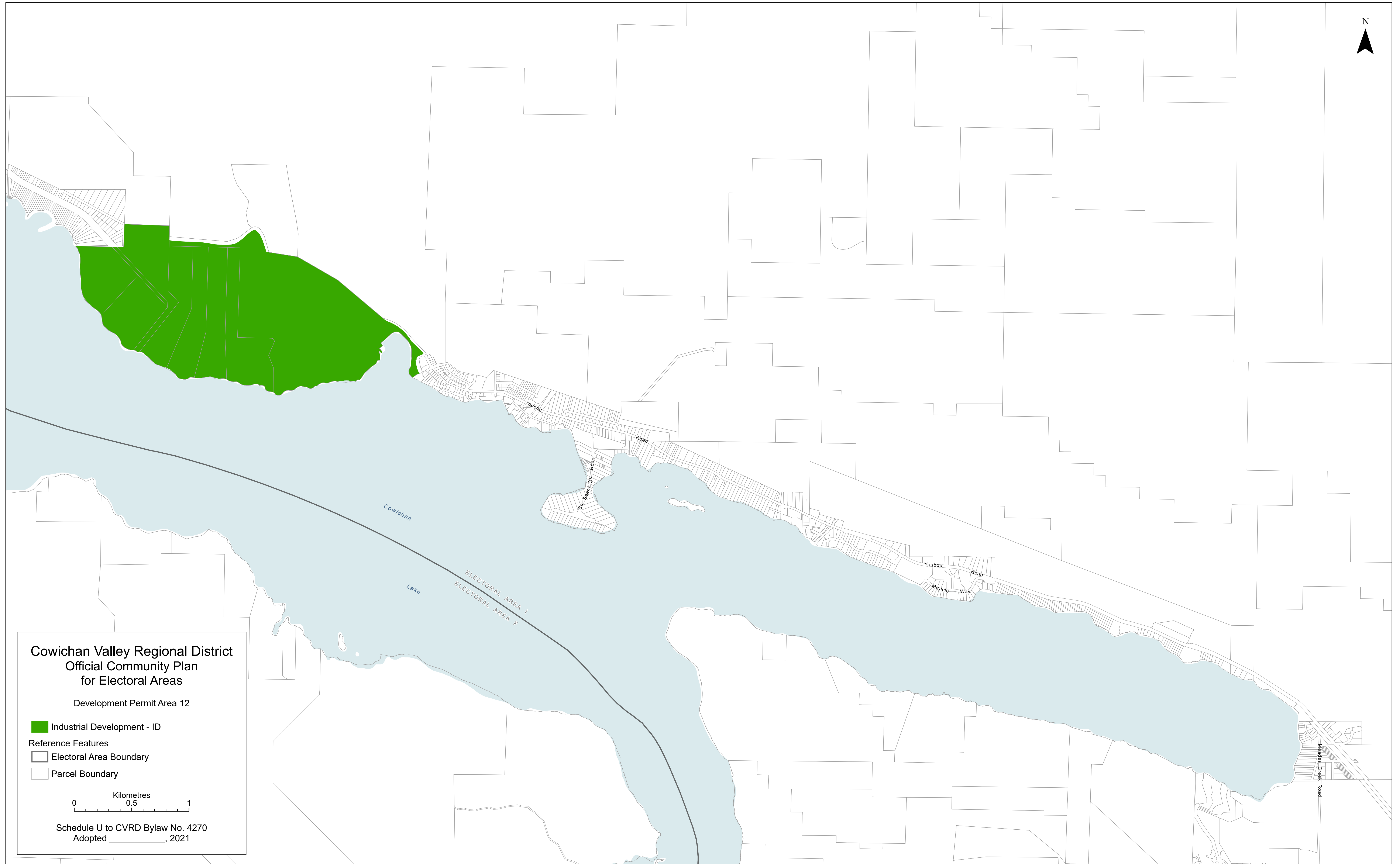
- Industrial Development - ID

Reference Features

- Electoral Area Boundary
- Parcel Boundary

Kilometres
0 0.5 1

Schedule U to CVRD Bylaw No. 4270
Adopted _____, 2021



**Cowichan Valley Regional District
Official Community Plan
for Electoral Areas**

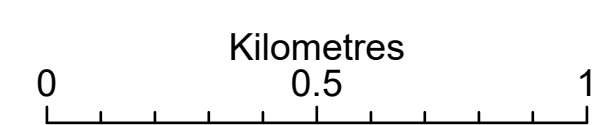
Development Permit Area 12

Industrial Development - ID

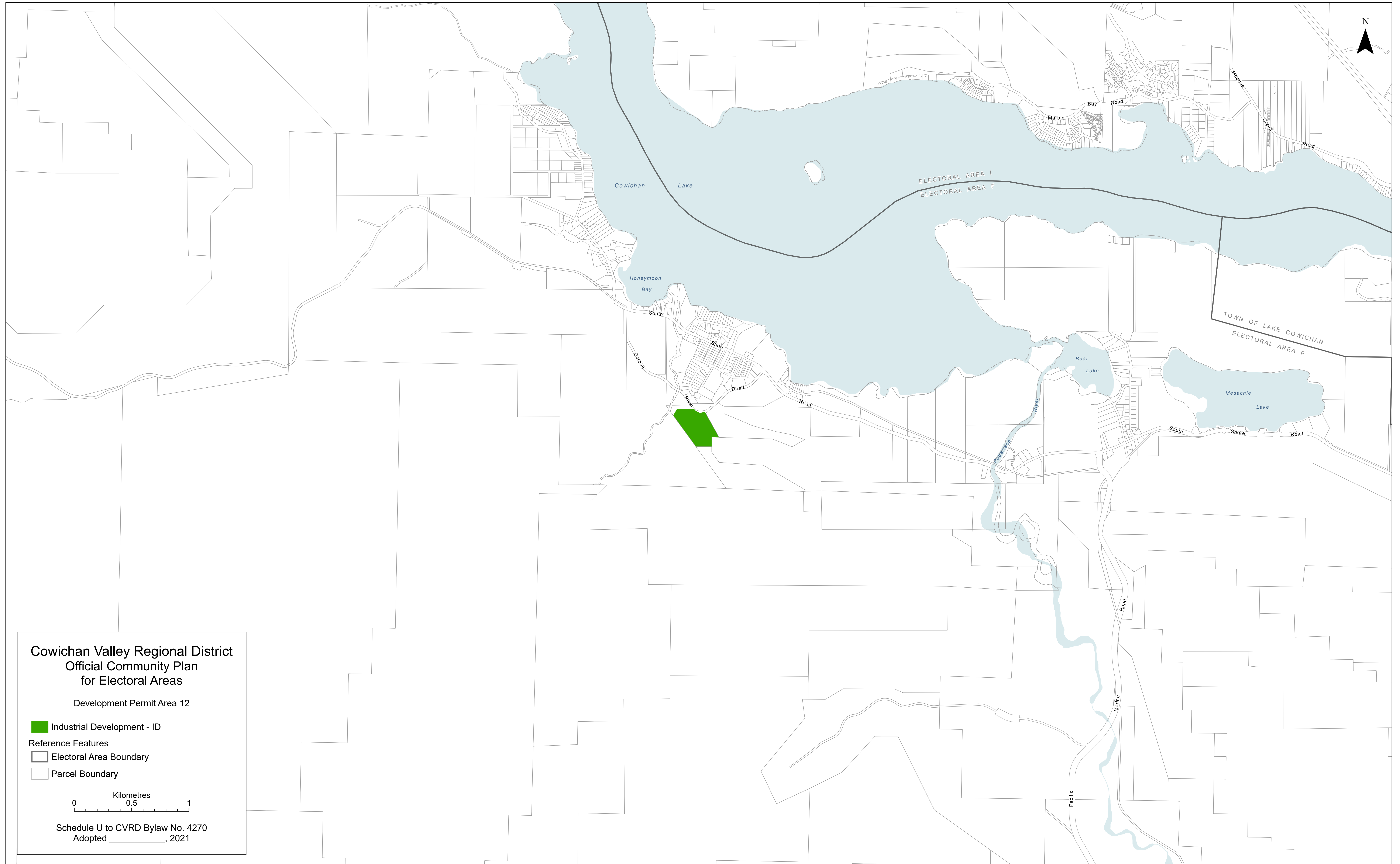
Reference Features

Electoral Area Boundary

Parcel Boundary



Schedule U to CVRD Bylaw No. 4270
Adopted _____, 2021



**Cowichan Valley Regional District
Official Community Plan
for Electoral Areas**

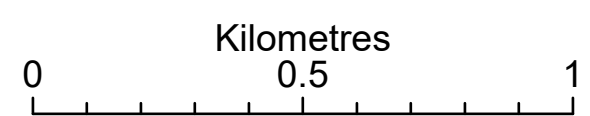
Development Permit Area 12

 Industrial Development - ID

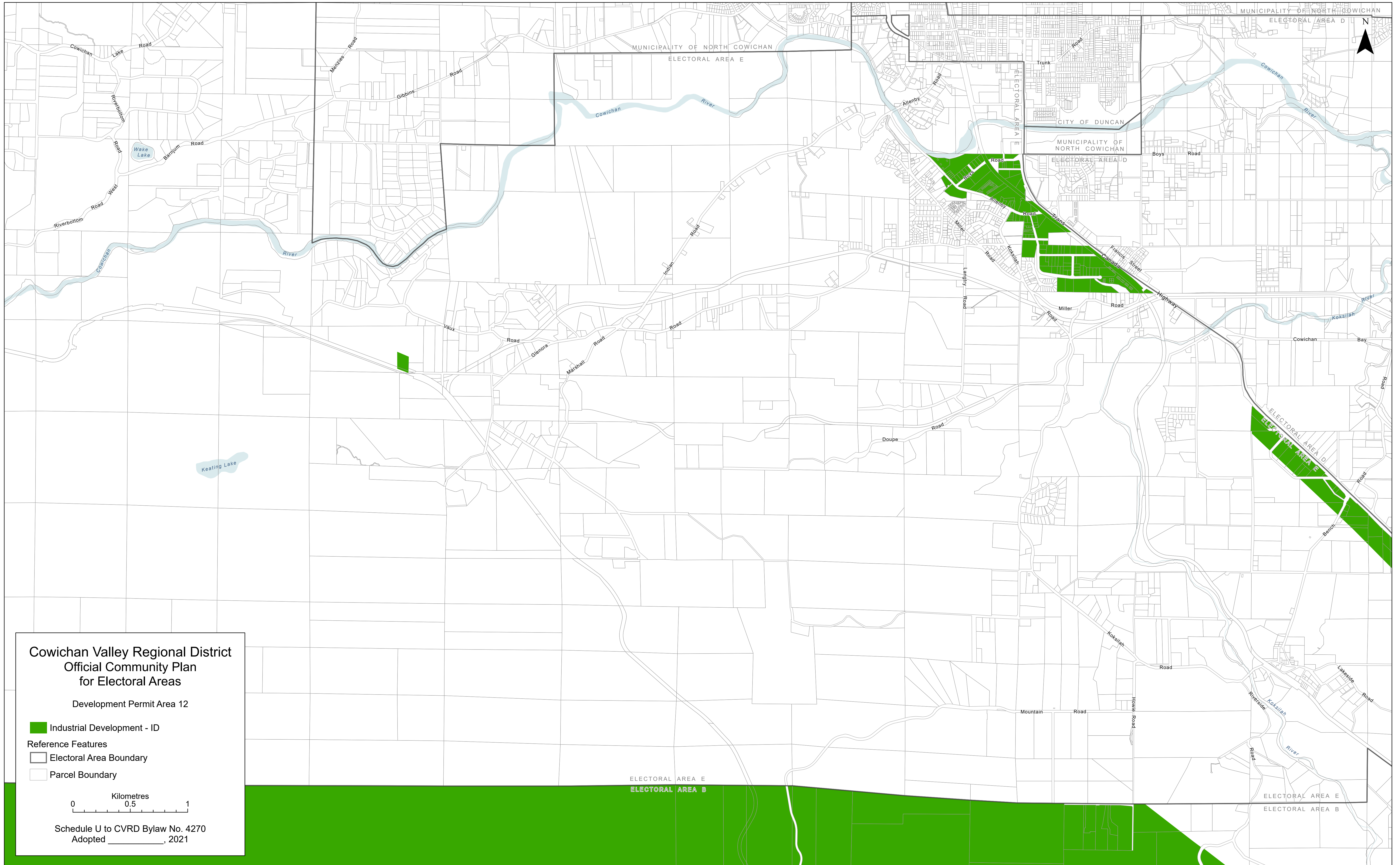
Reference Features

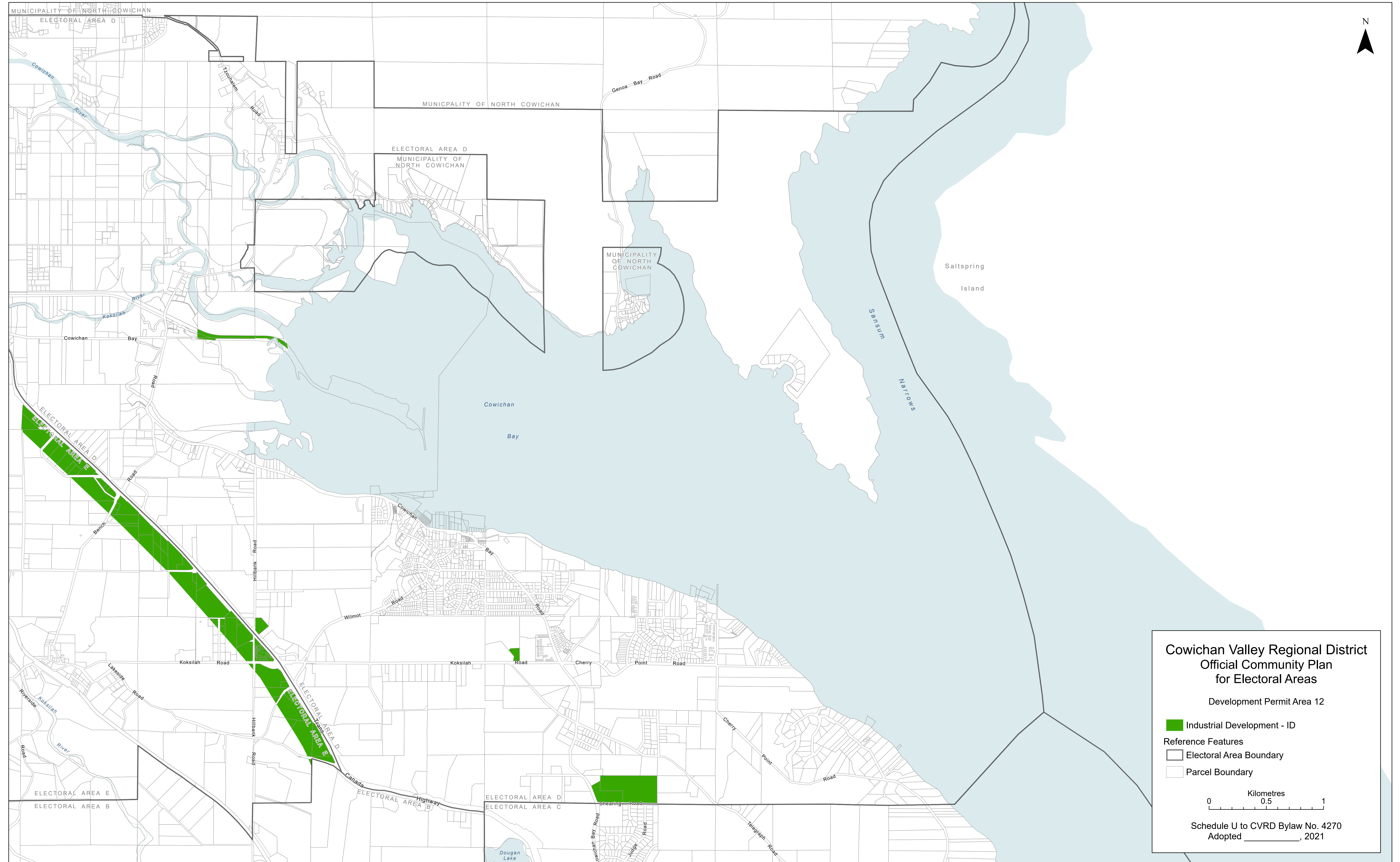
 Electoral Area Boundary

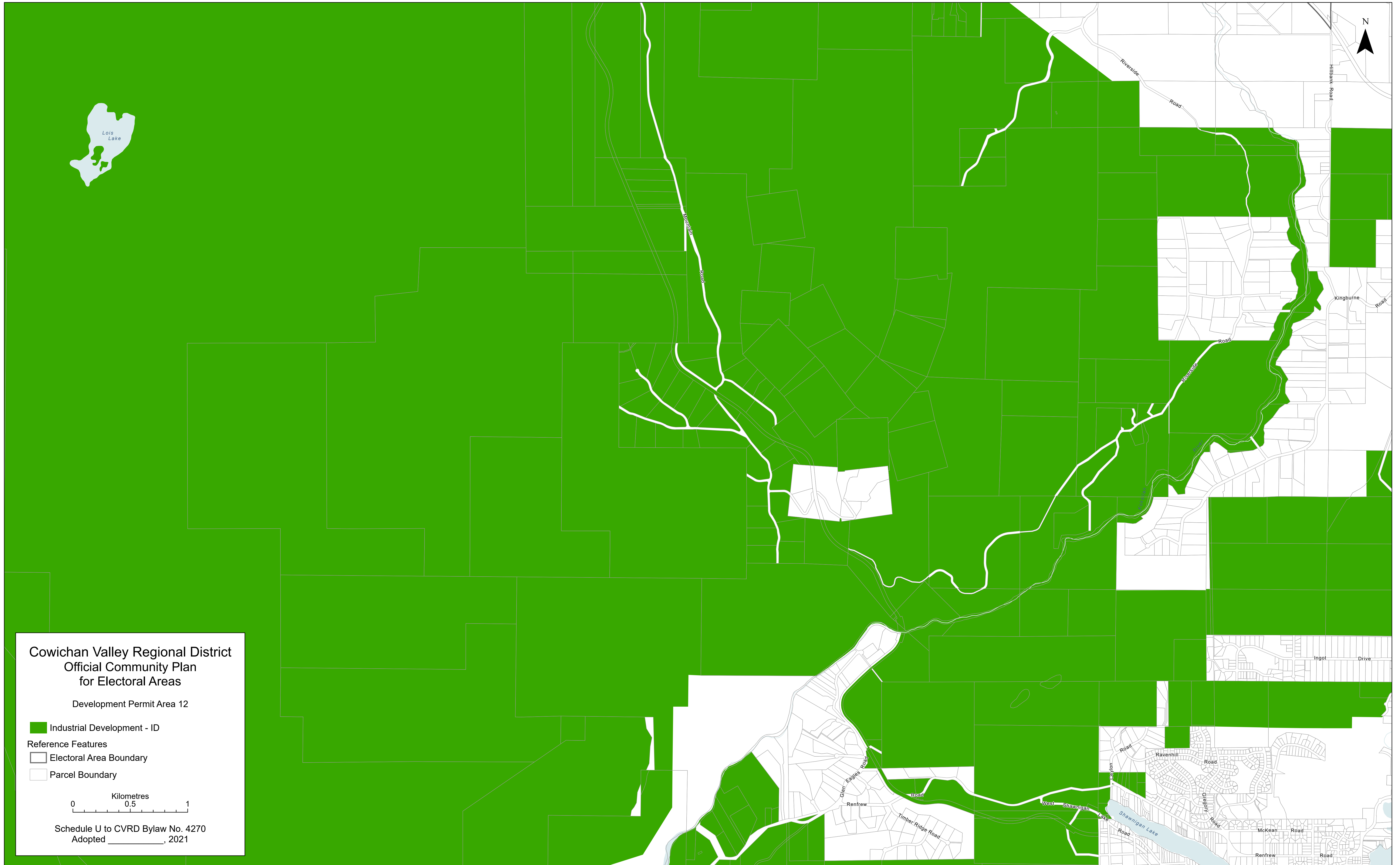
 Parcel Boundary

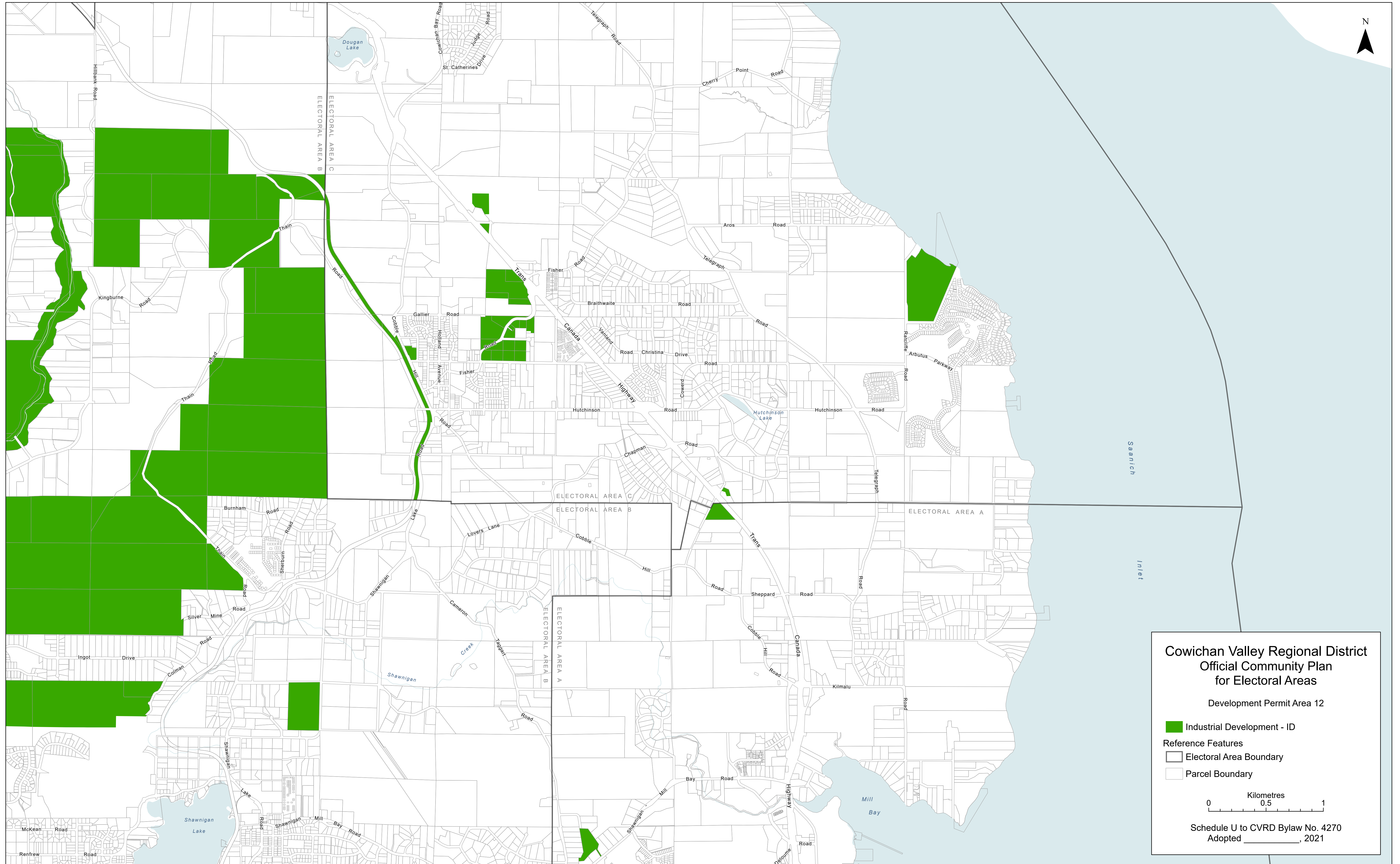


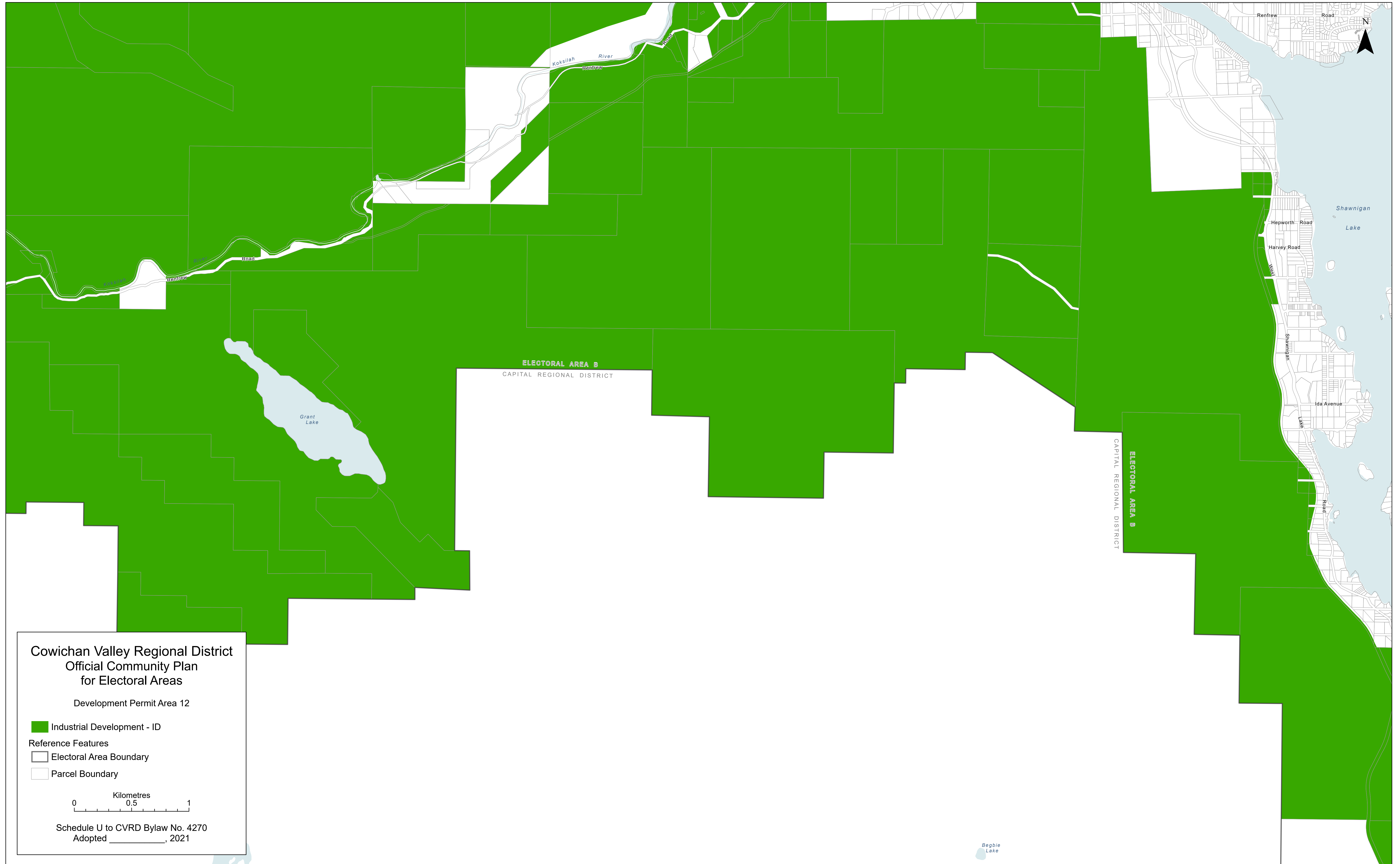
Schedule U to CVRD Bylaw No. 4270
Adopted _____, 2021

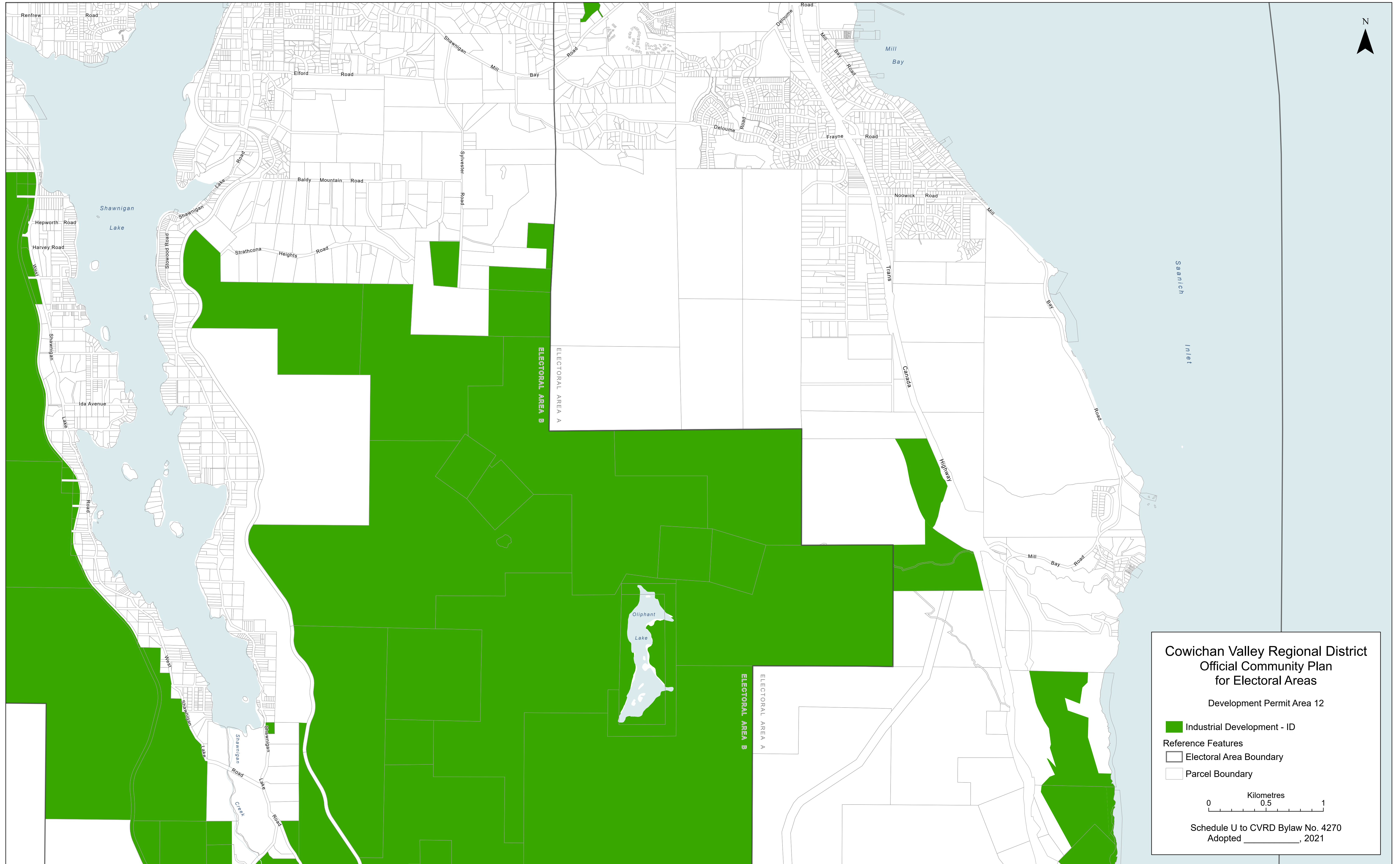


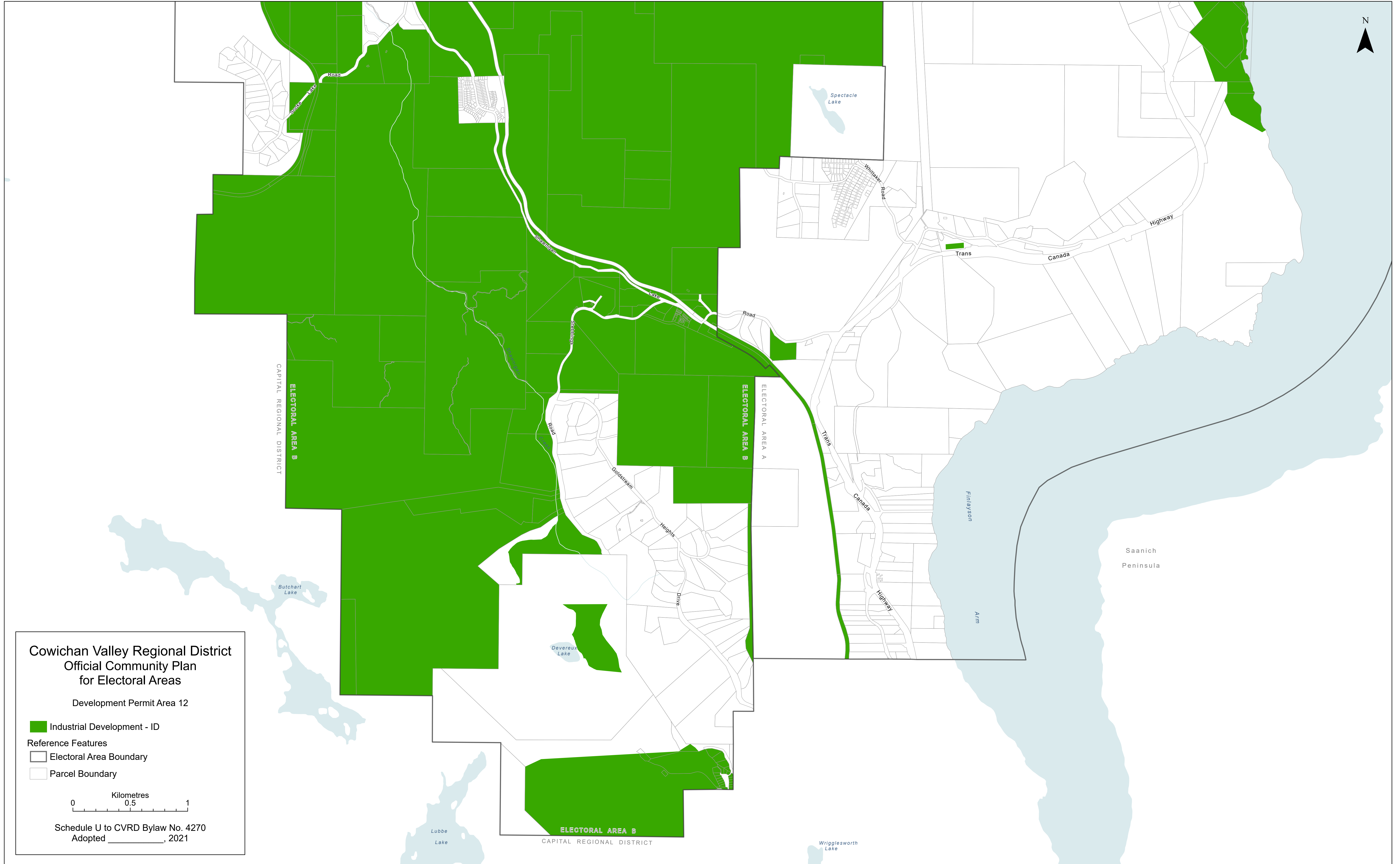


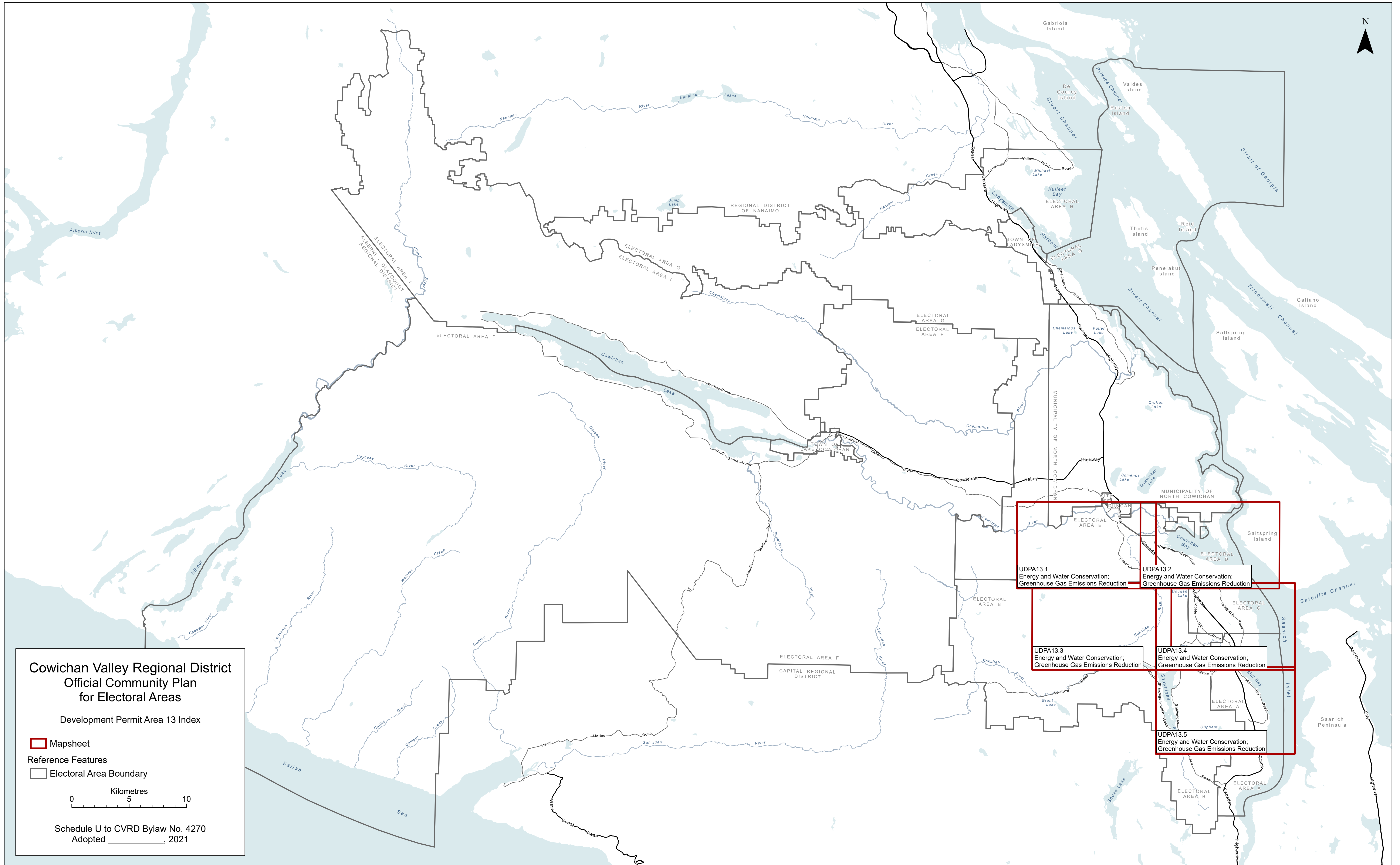


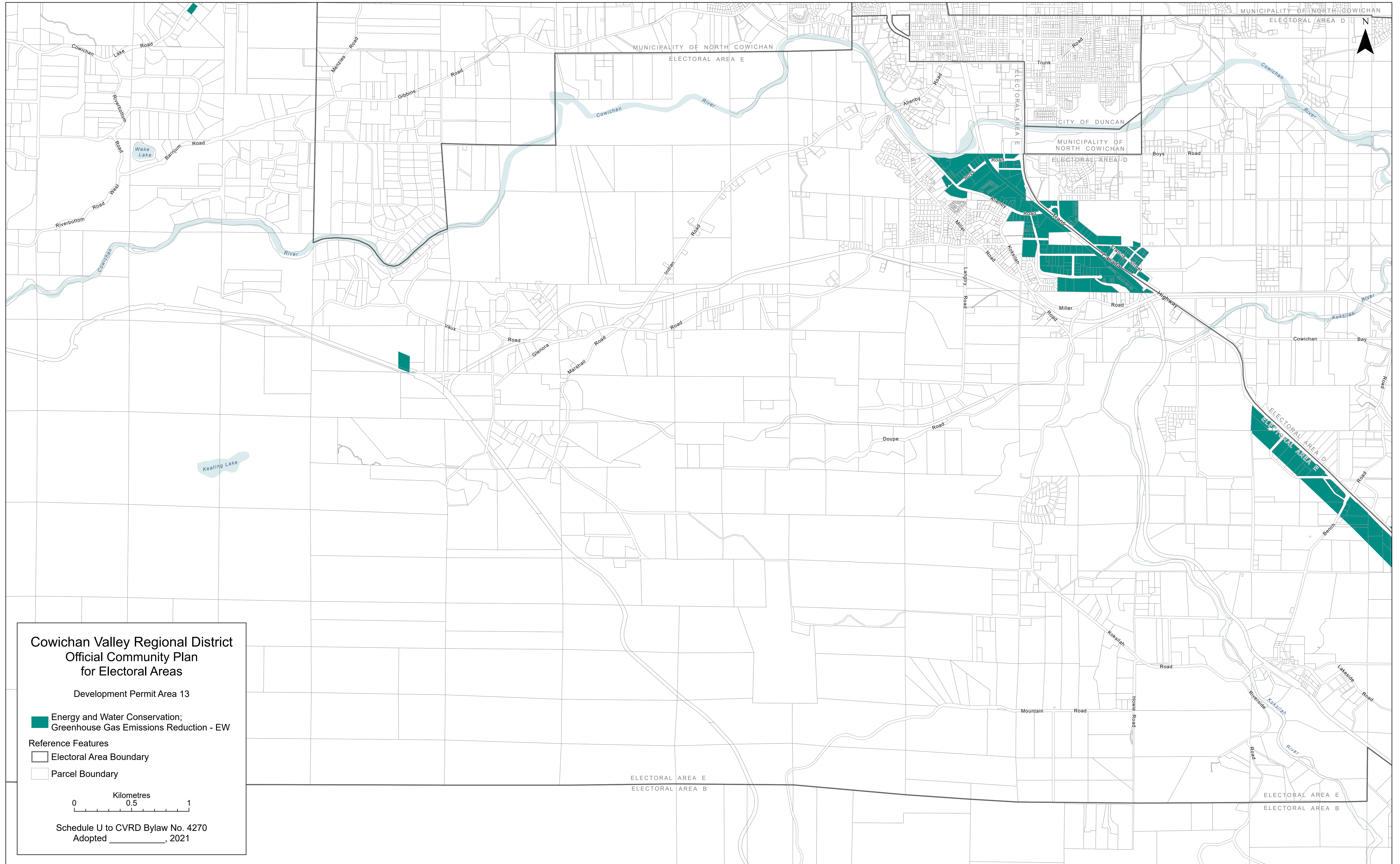














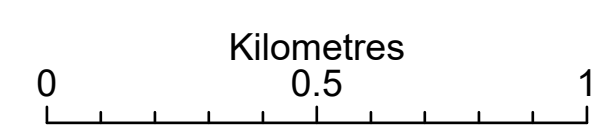
**Cowichan Valley Regional District
Official Community Plan
for Electoral Areas**

Development Permit Area 13

**Energy and Water Conservation;
Greenhouse Gas Emissions Reduction - EW**

Reference Features

-  Electoral Area Boundary
-  Parcel Boundary



Schedule U to CVRD Bylaw No. 4270
Adopted _____, 2021

