

SCHEDULE L – LAND USE DESIGNATION MAPS

Table of Contents

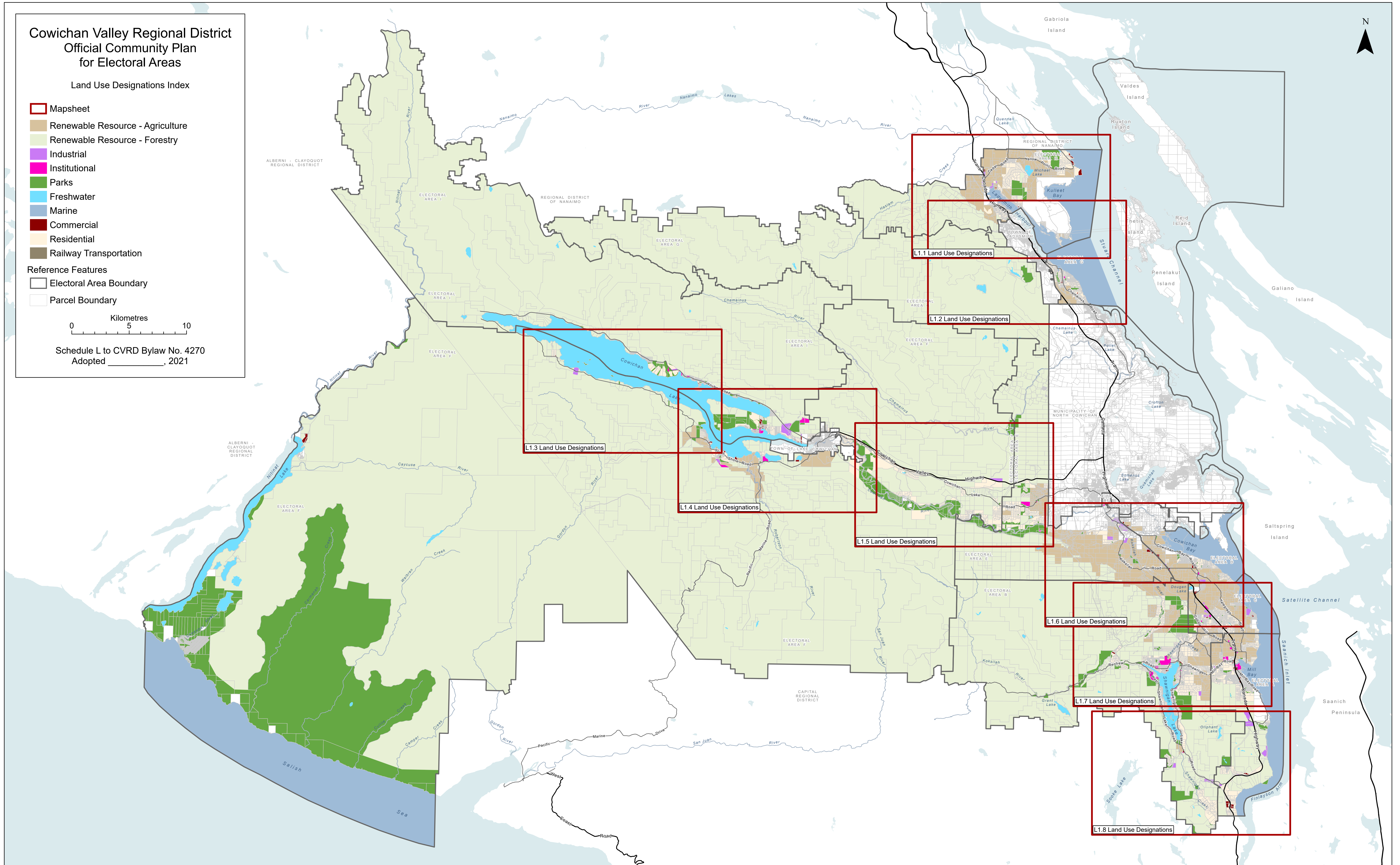
Introduction	4
L1 Land Use Designations Index – Regional (excluding the Gulf Islands)	5
L1.1 Land Use Designations North 1 – Regional	6
L1.2 Land Use Designations North 2 – Regional (excluding the Gulf Islands)	7
L1.3 Land Use Designations West 1 – Regional	8
L1.4 Land Use Designations West 2 – Regional	9
L1.5 Land Use Designations Central 1 – Regional	10
L1.6 Land Use Designations Central 2 – Regional	11
L1.7 Land Use Designations South 1 – Regional	12
L1.8 Land Use Designations South 2 – Regional	13
LA1 Land Use Designations Index – Area A	14
LA1.1 Land Use Designation North – Area A	15
LA1.2 Land Use Designations South – Area A	16
LA1.3 Land Use Designations Mill Bay Village – Area A	17
LB1 Land Use Designations Index – Area B	18
LB1.1 Land Use Designations West – Area B	19
LB1.2 Land Use Designations North – Area B	20
LB1.3 Land Use Designations Central – Area B	21
LB1.4 Land Use Designations South – Area B	22
LB1.5 Land Use Designations Shawnigan Village – Area B	23
LC1 Land Use Designations Index – Area C	24
LC1.1 Land Use Designations Rural – Area C	25
LC1.2 Land Use Designations Cobble Hill Village – Area C	26
LD1 Land Use Designations Index – Area D	27
LD1.1 Land Use Designations Rural – Area D	28
LD1.2 Land Use Designations Koksilah Village – Area D	29
LD1.3 Land Use Designations Cowichan Bay Village – Area D	30
LD1.4 Land Use Designations Rural Village – Area D	31
LE1 Land Use Designations Index – Area E	32
LE1.1 Land Use Designations North – Area E	33
LE1.2 Land Use Designations West – Area E	34
LE1.3 Land Use Designations East – Area E	35
LF1 Land Use Designations Index – Area F	36

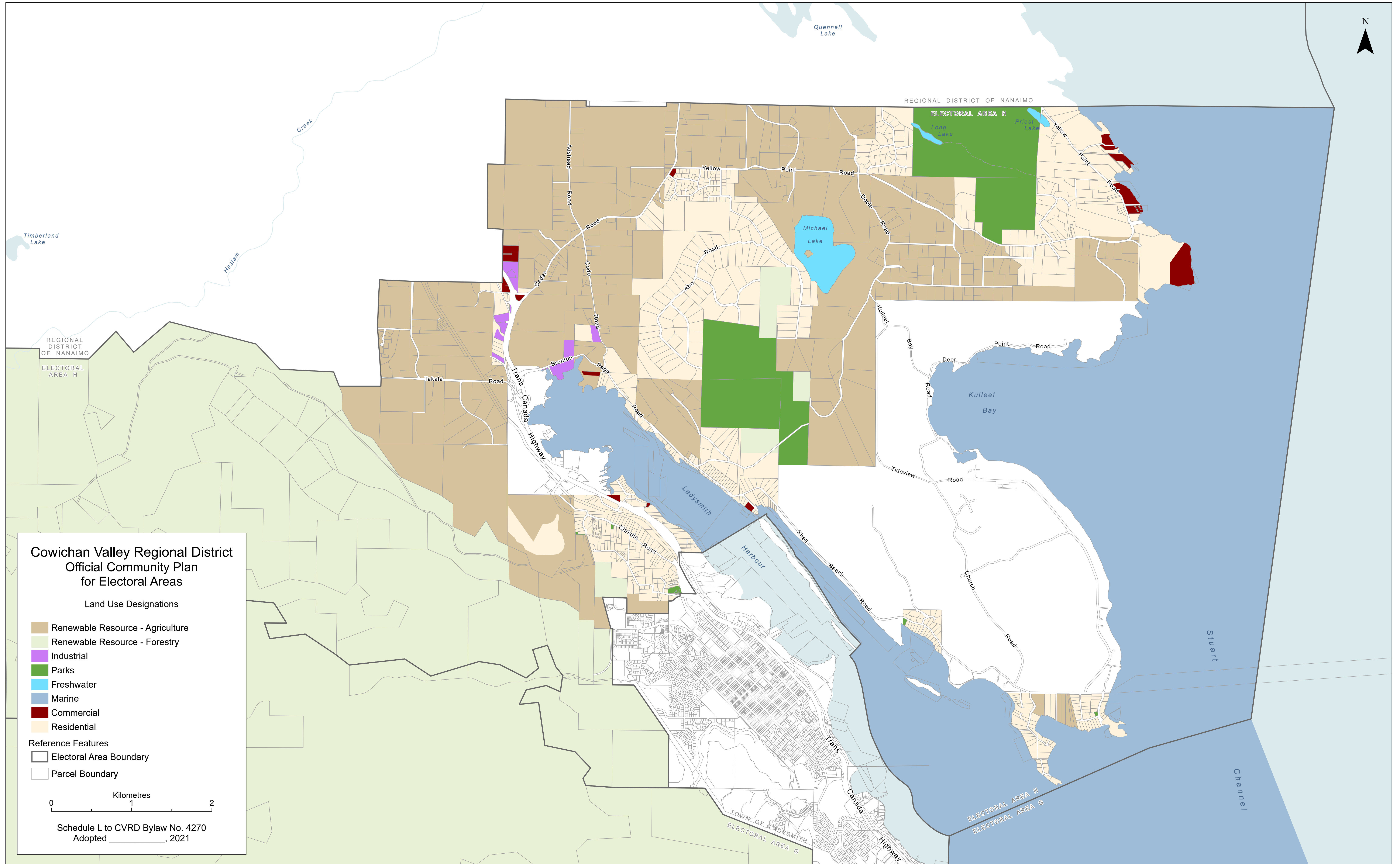
LF1.1 Land Use Designations West – Area F	37
LF1.2 Land Use Designations North – Area F	38
LF1.3 Land Use Designations Central – Area F	39
LF1.4 Land Use Designations East 1 – Area F	40
LF1.5 Land Use Designations East 2 – Area F	41
LF1.6 Land Use Designations East 3 – Area F	42
LF1.7 Land Use Designations Honeymoon Bay Village – Area F	43
LF1.8 Land Use Designations Mesachie Lake Village – Area F	44
LG1 Land Use Designations Index – Area G (excluding the Gulf Islands)	45
LG1.1 Land Use Designations West – Area G (excluding the Gulf Islands).....	46
LG1.2 Land Use Designations Central – Area G (excluding the Gulf Islands)	47
LG1.3 Land Use Designations East – Area G (excluding the Gulf Islands).....	48
LH1 Land Use Designations Index – Area H.....	49
LH1.1 Land Use Designations West – Area H.....	50
LH1.2 Land Use Designations East – Area H.....	51
LH1.3 Land Use Designations Central – Area H	52
LI1 Land Use Designations Index – Area I	53
LI1.1 Land Use Designations Rural – Area I	54
LI1.2 Land Use Designations Youbou Village West – Area I	55
LI1.3 Land Use Designations Youbou Village Central – Area I.....	56
LI1.4 Land Use Designations Youbou Village East – Area I	57

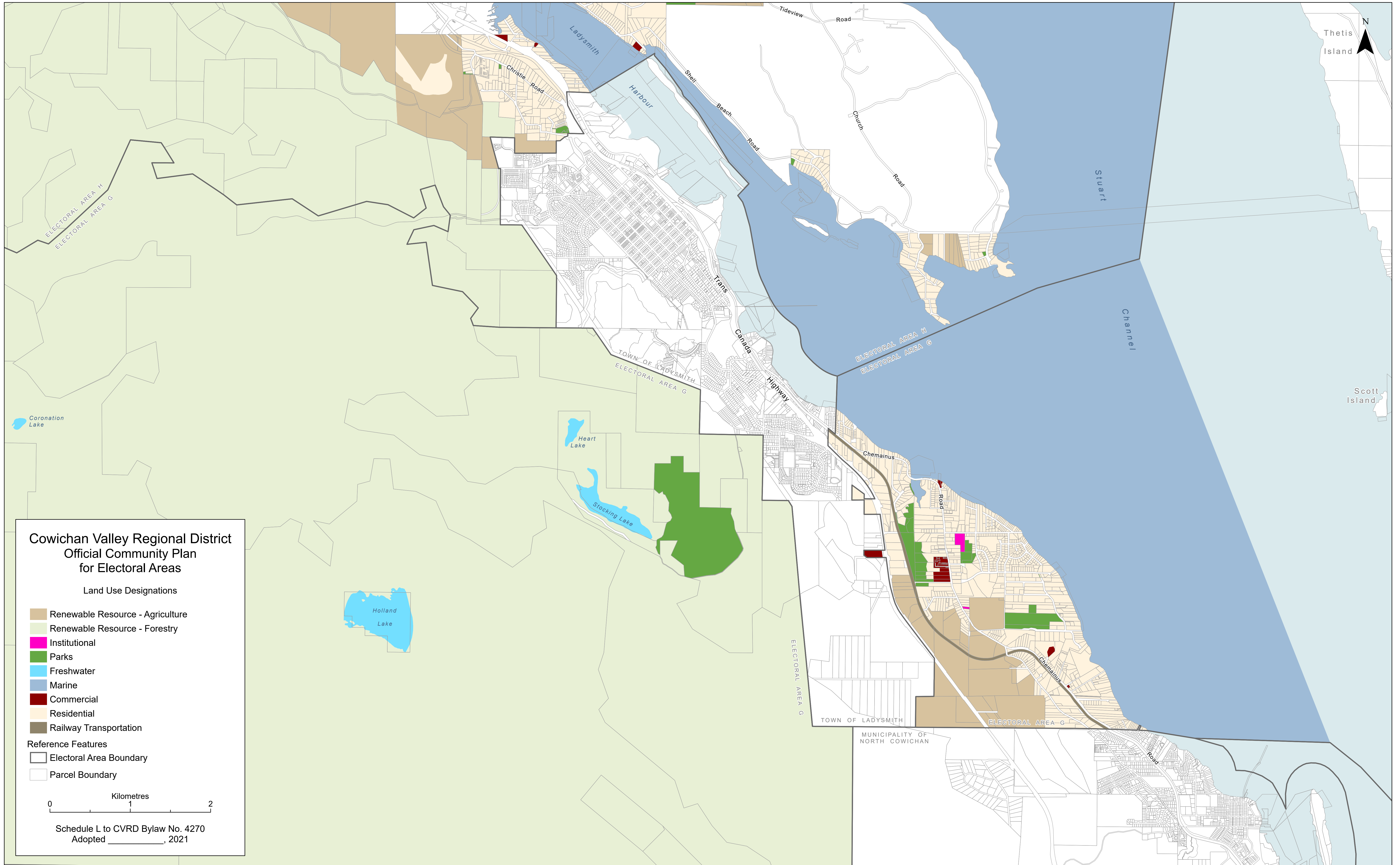
Introduction

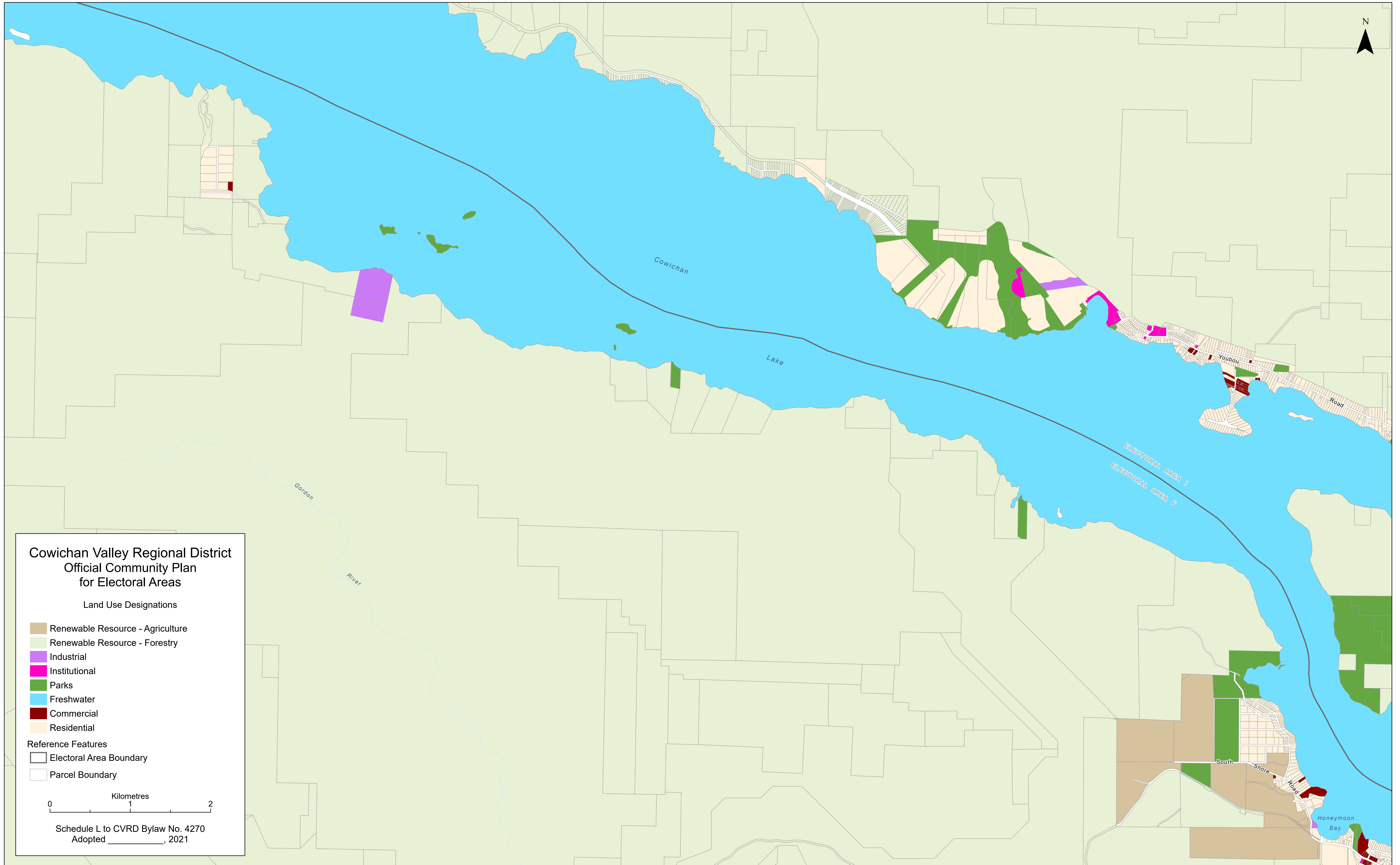
Schedule L contains regional and local area plan maps identifying Land Use Designations in the Cowichan Valley Regional District. The map naming conventions indicate the Schedule letter, plan number, map number and sub-designation as follows.

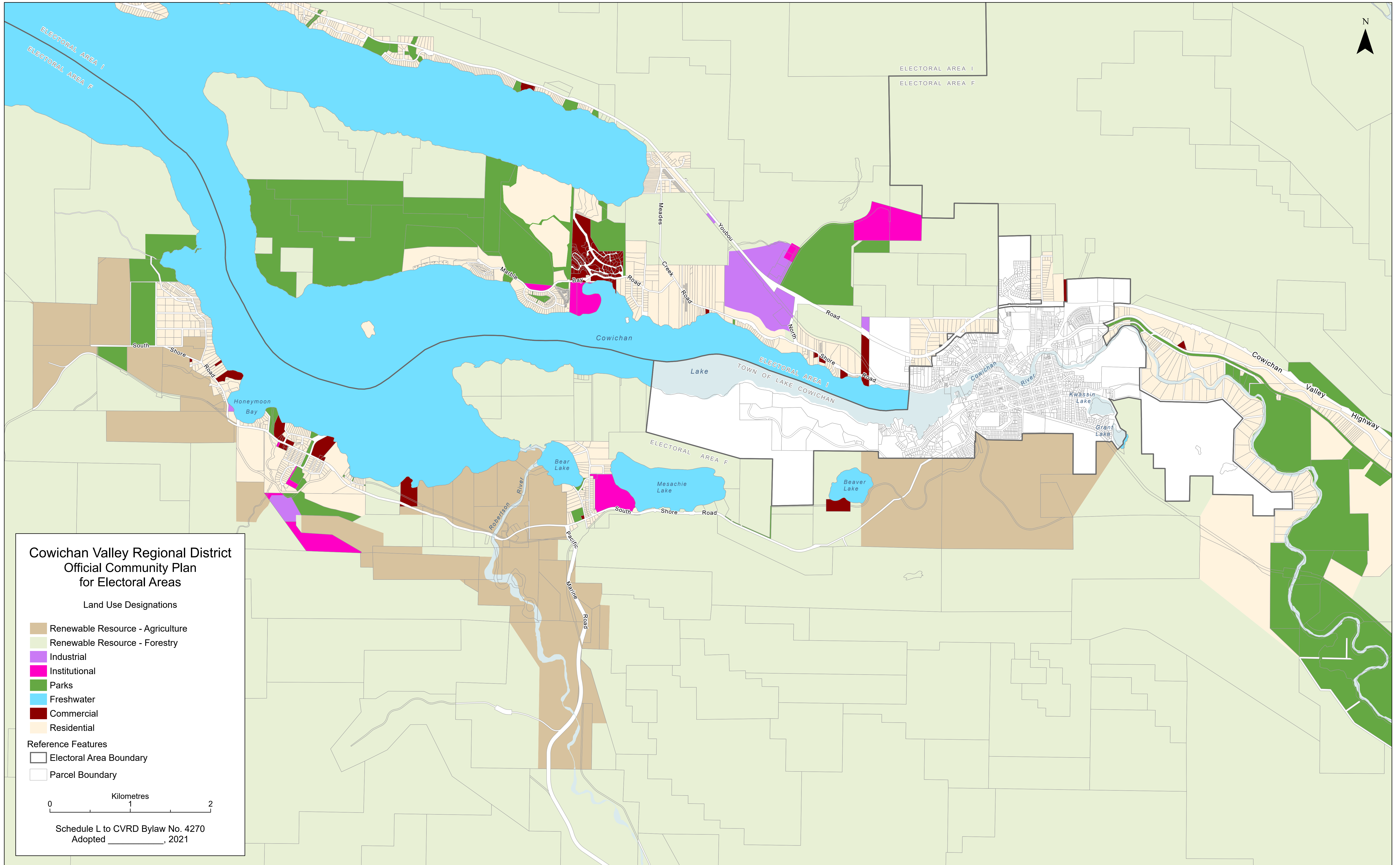
Map Identification Key				
Map name and number	Schedule	Local area plan / DPA number (if applicable)	Map number	Map sub-designation
L1 Land Use Designations Index – Regional	L		1	
L1.1 Land Use Designations North 1 – Regional	L		1	1
LA1 Land Use Designations Index – Area A	L	A	1	
LA1.1 Land Use Designation North – Area A	L	A	1	1

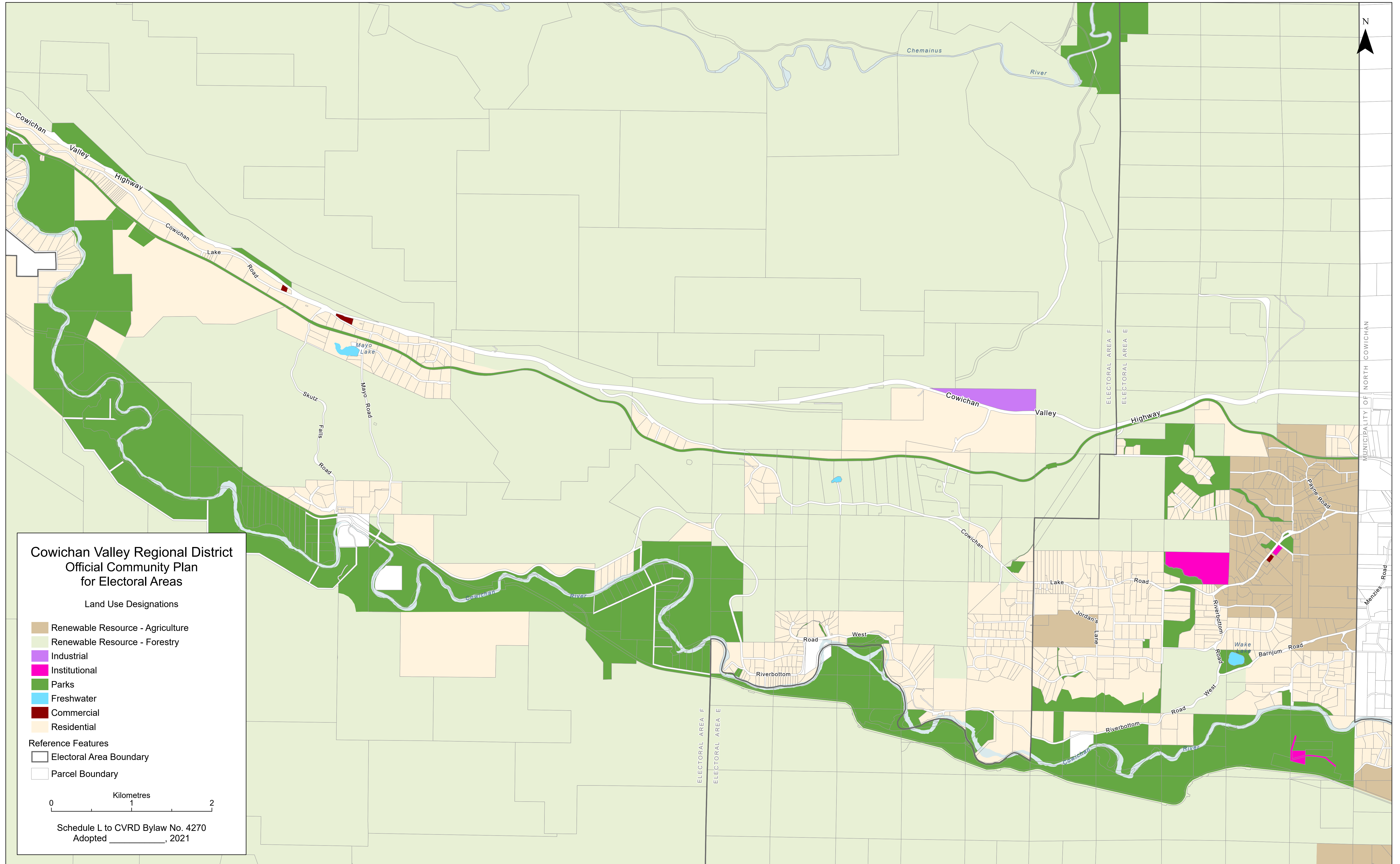


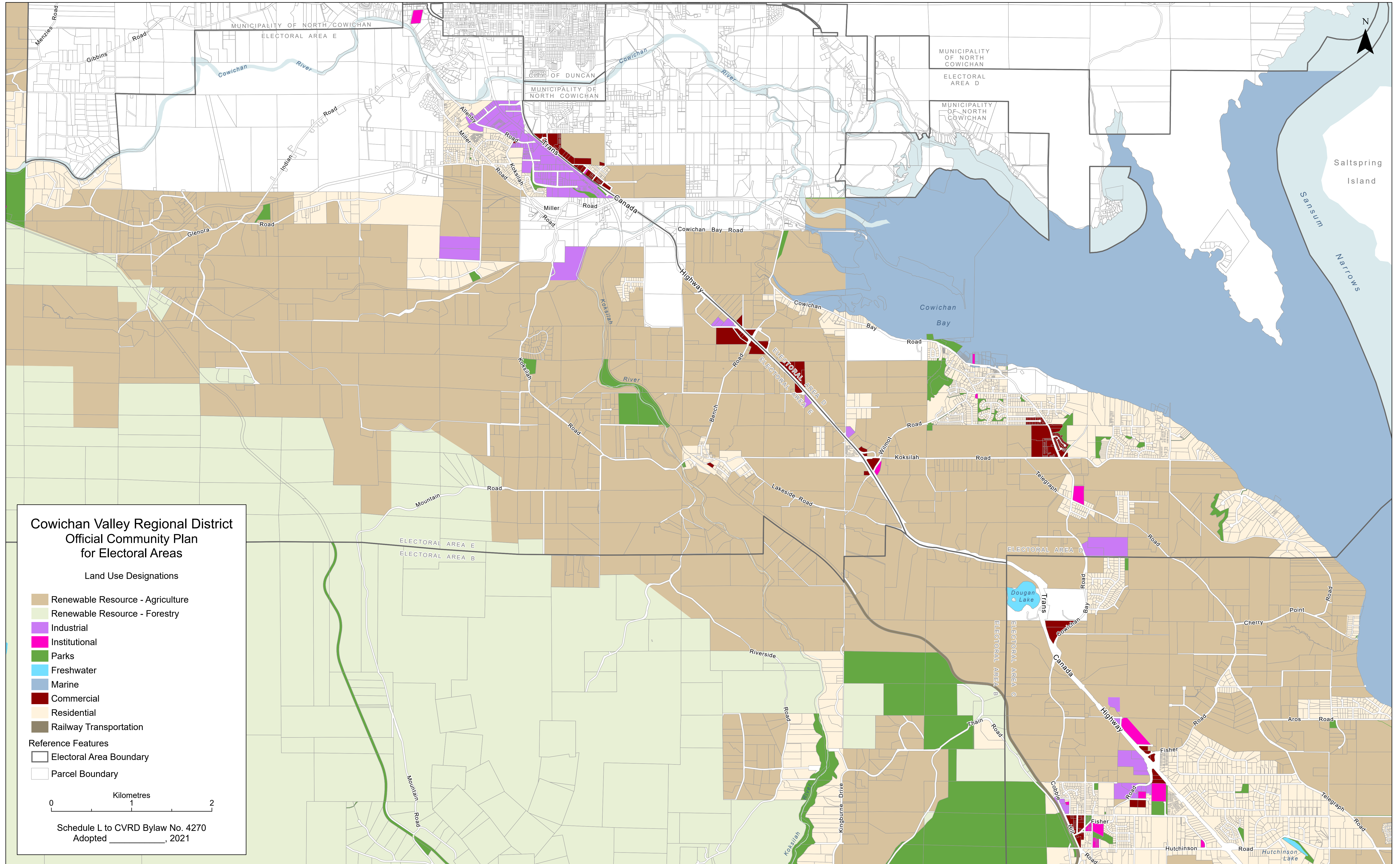


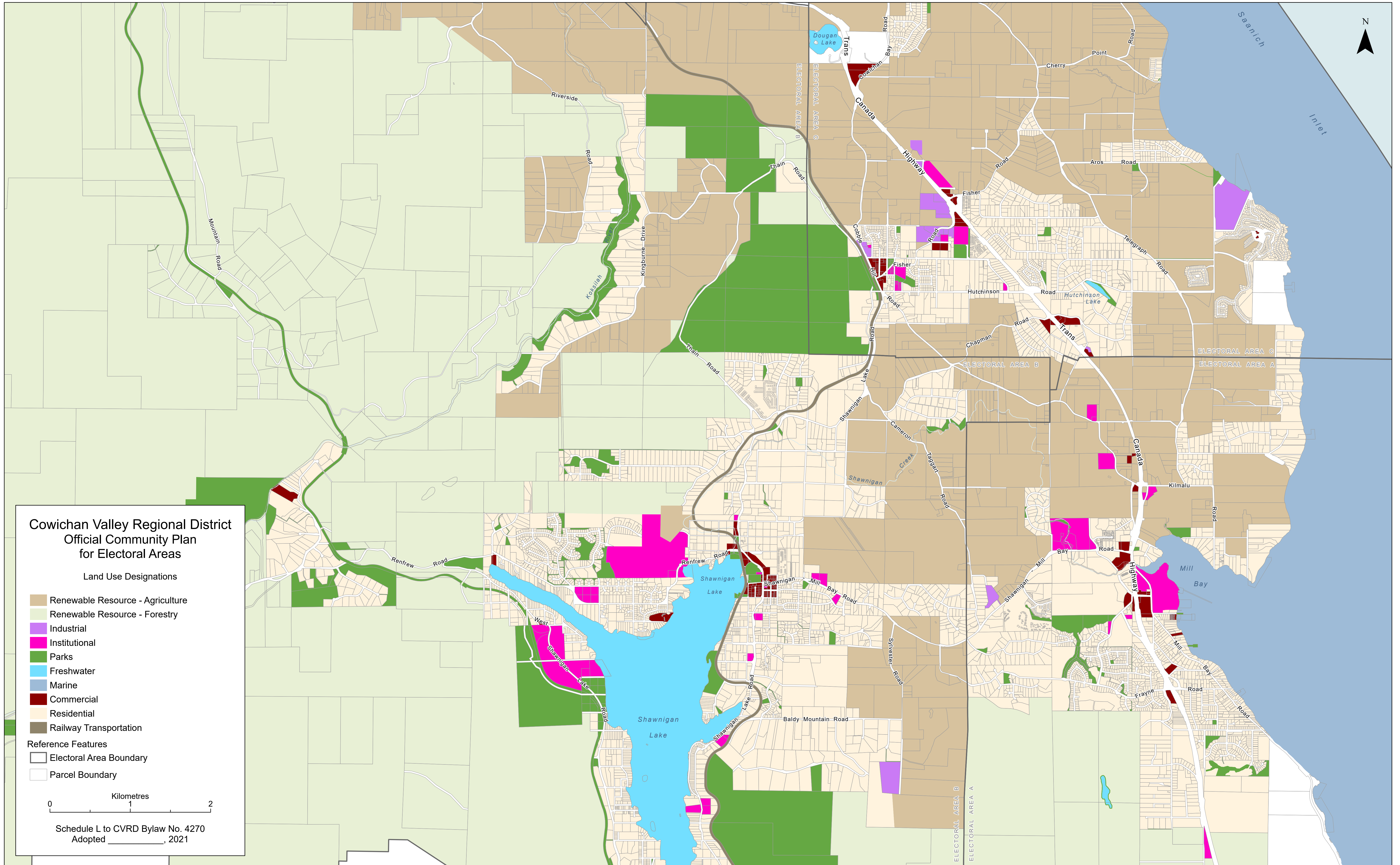


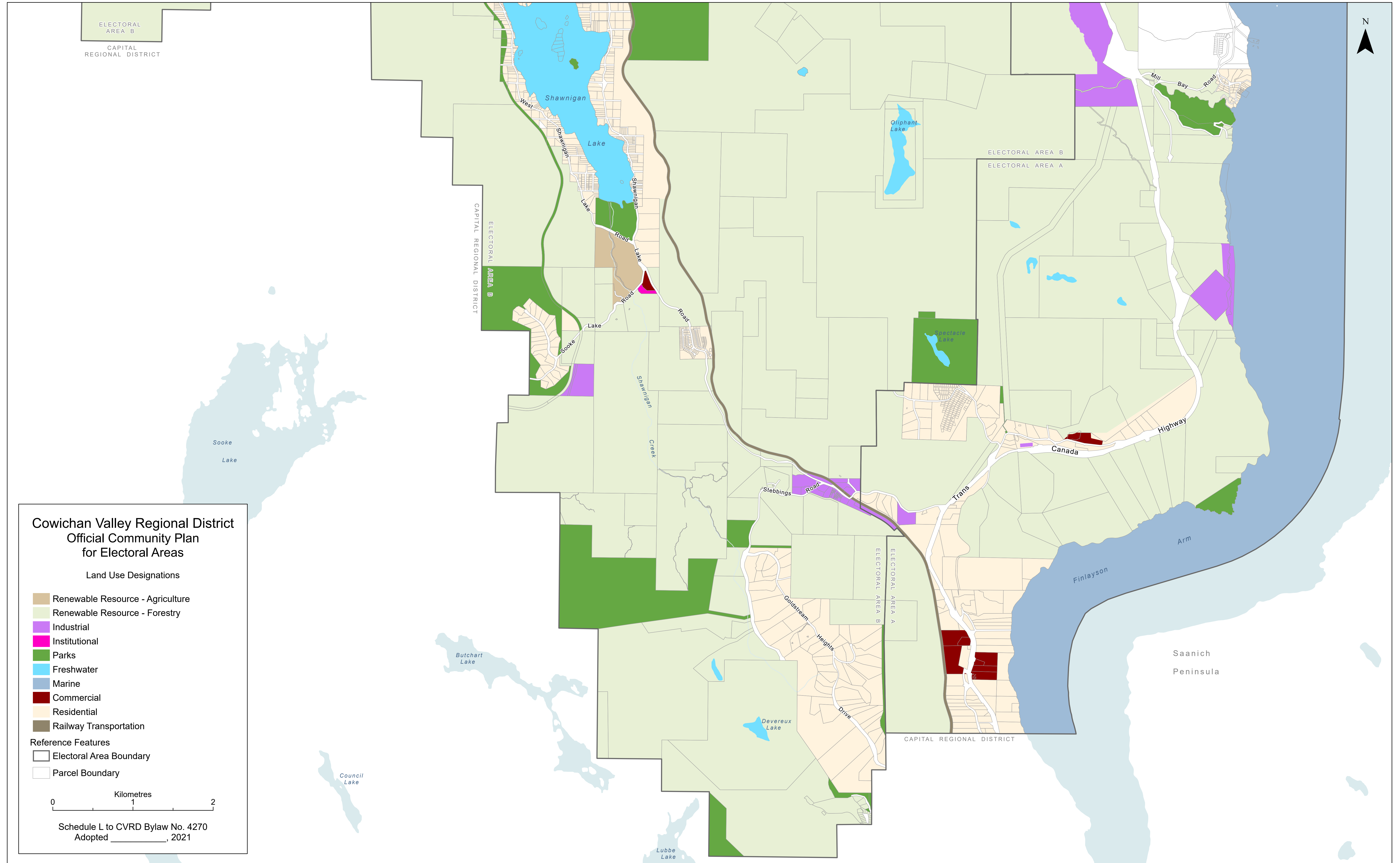


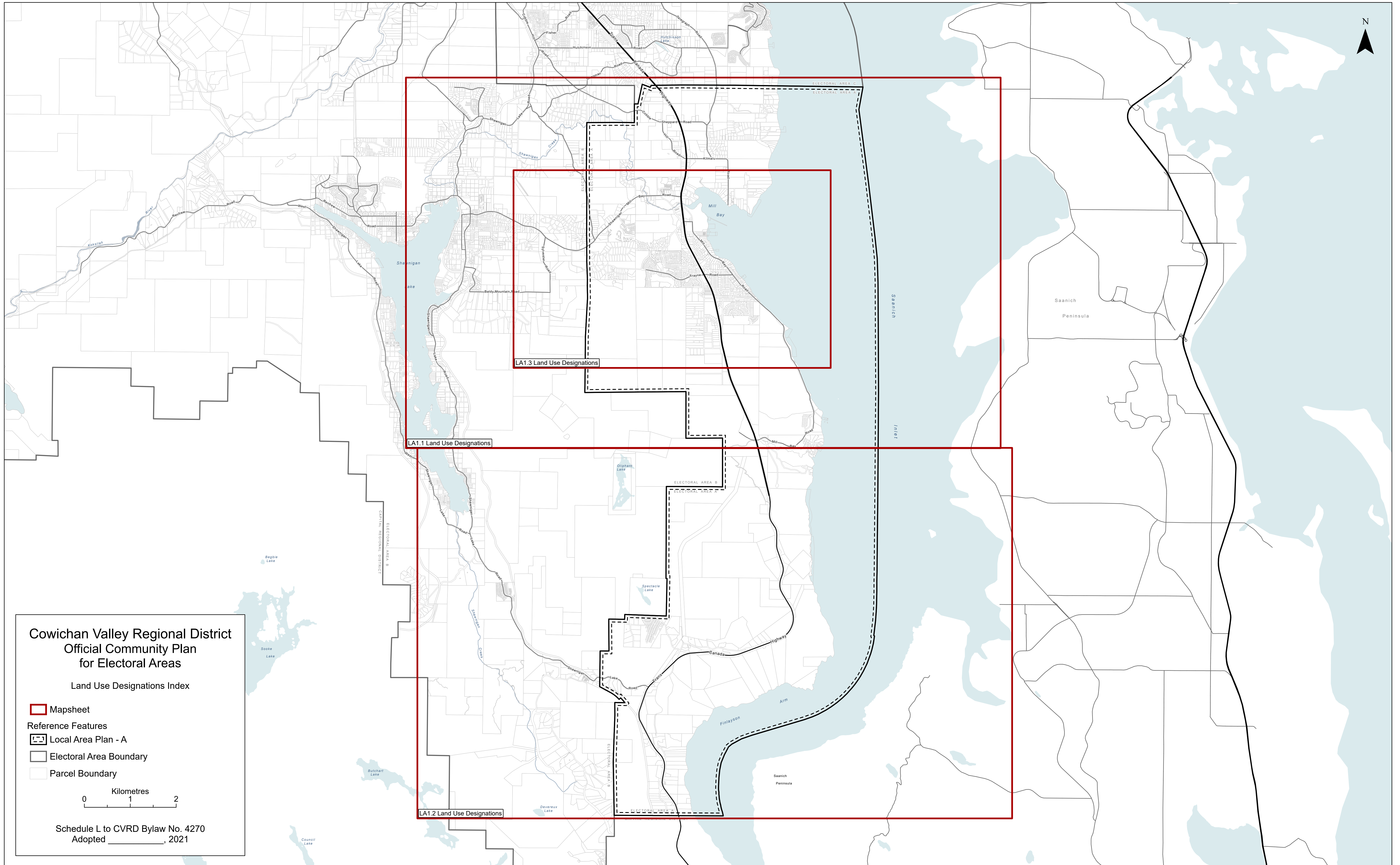


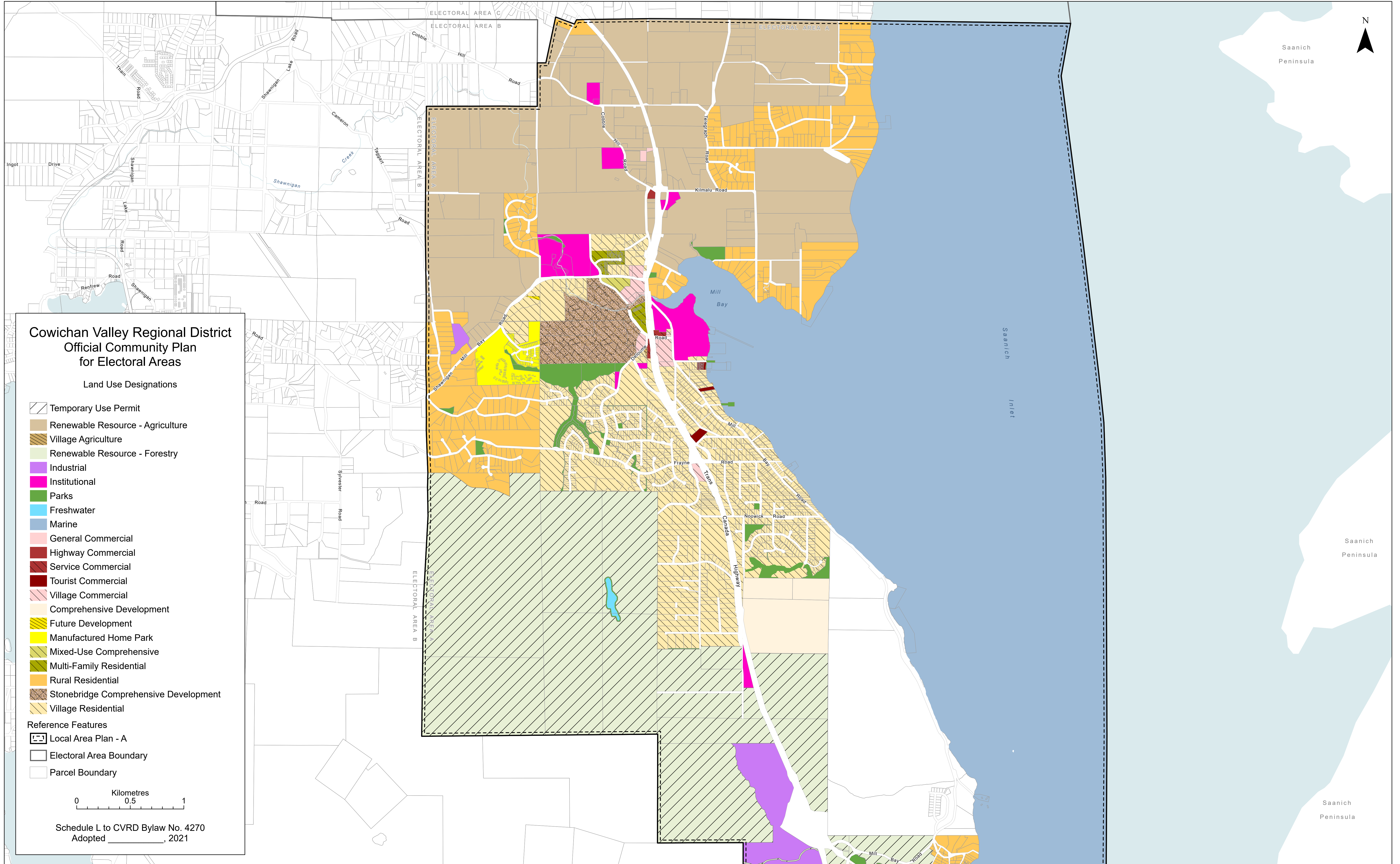


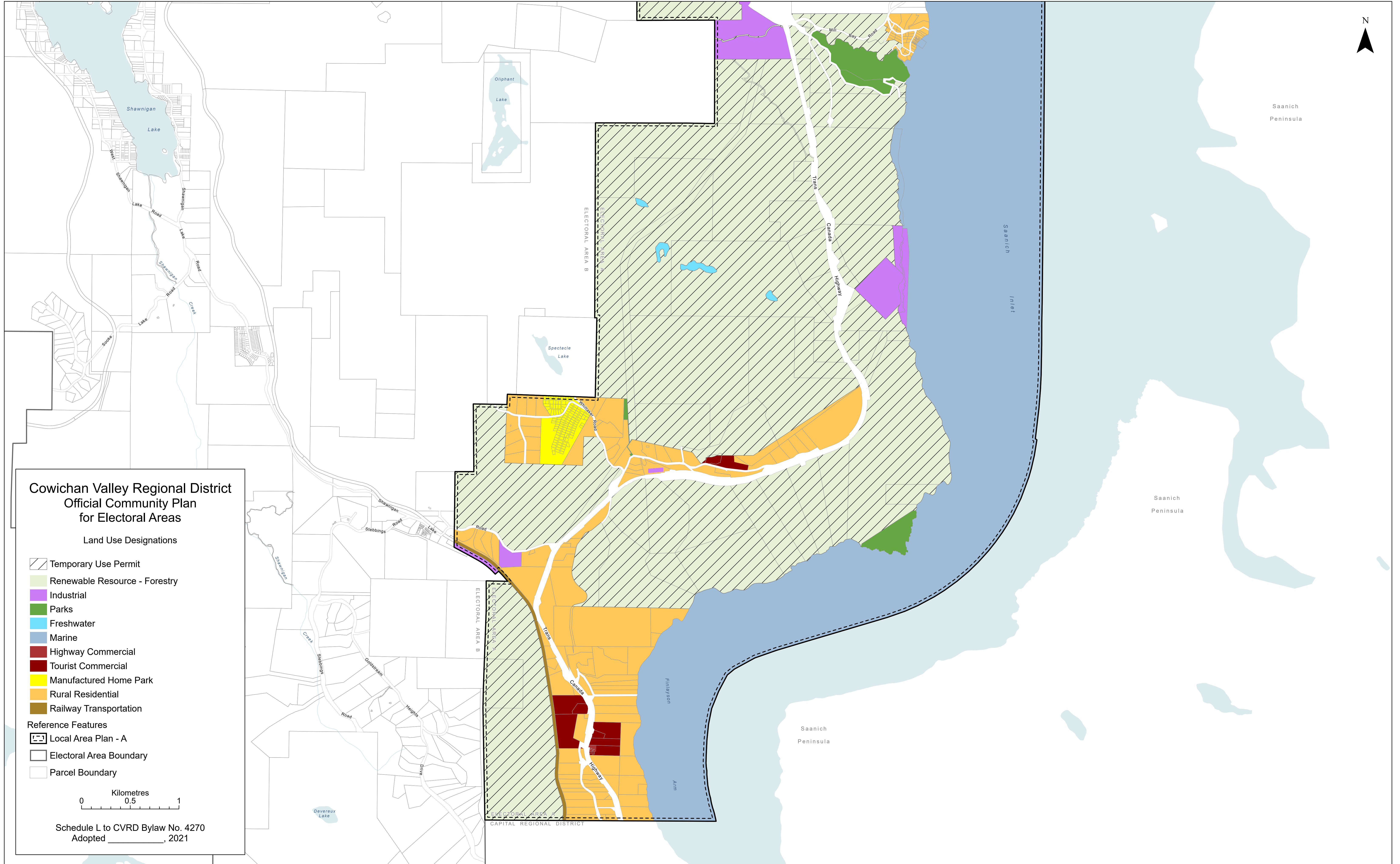


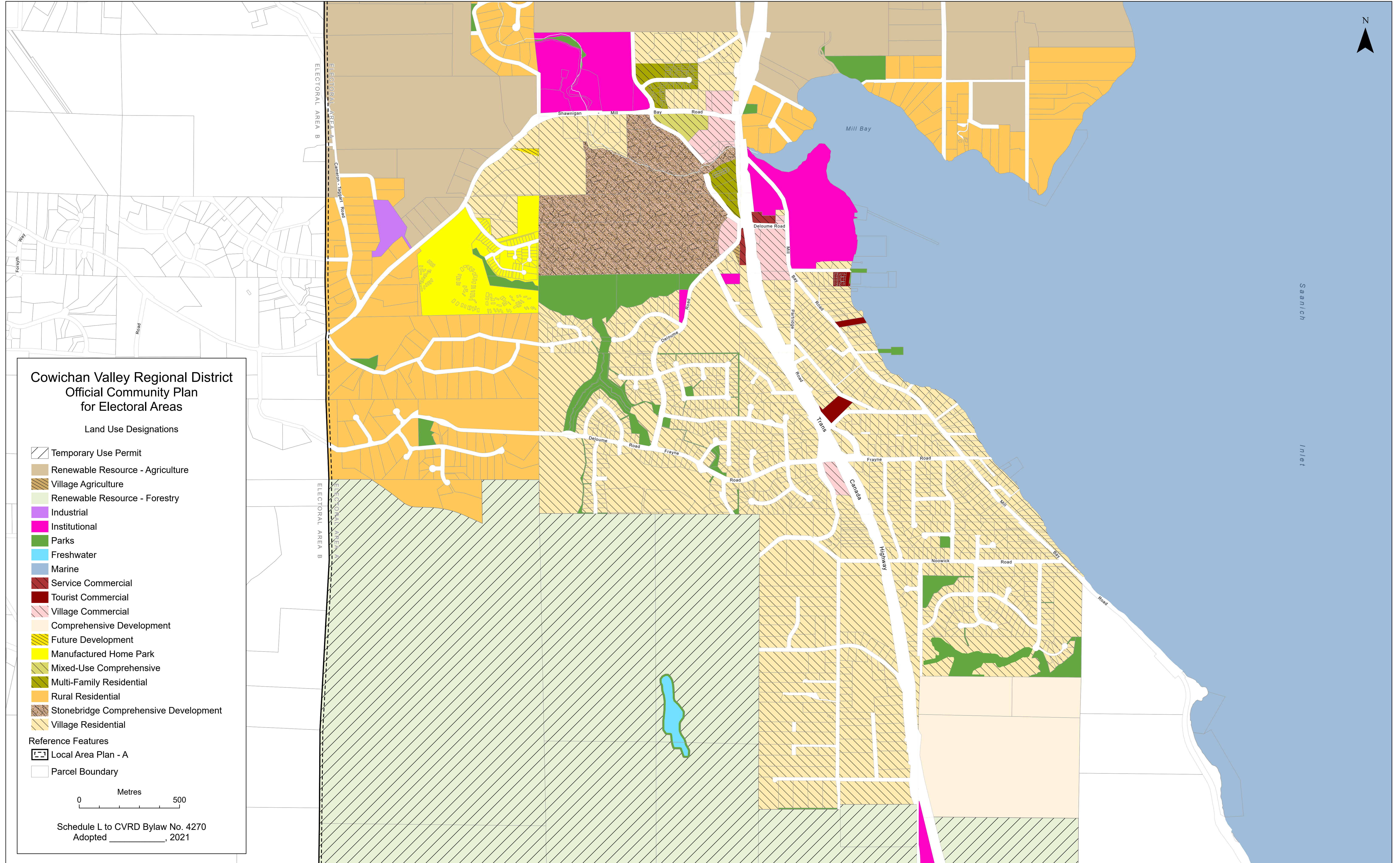


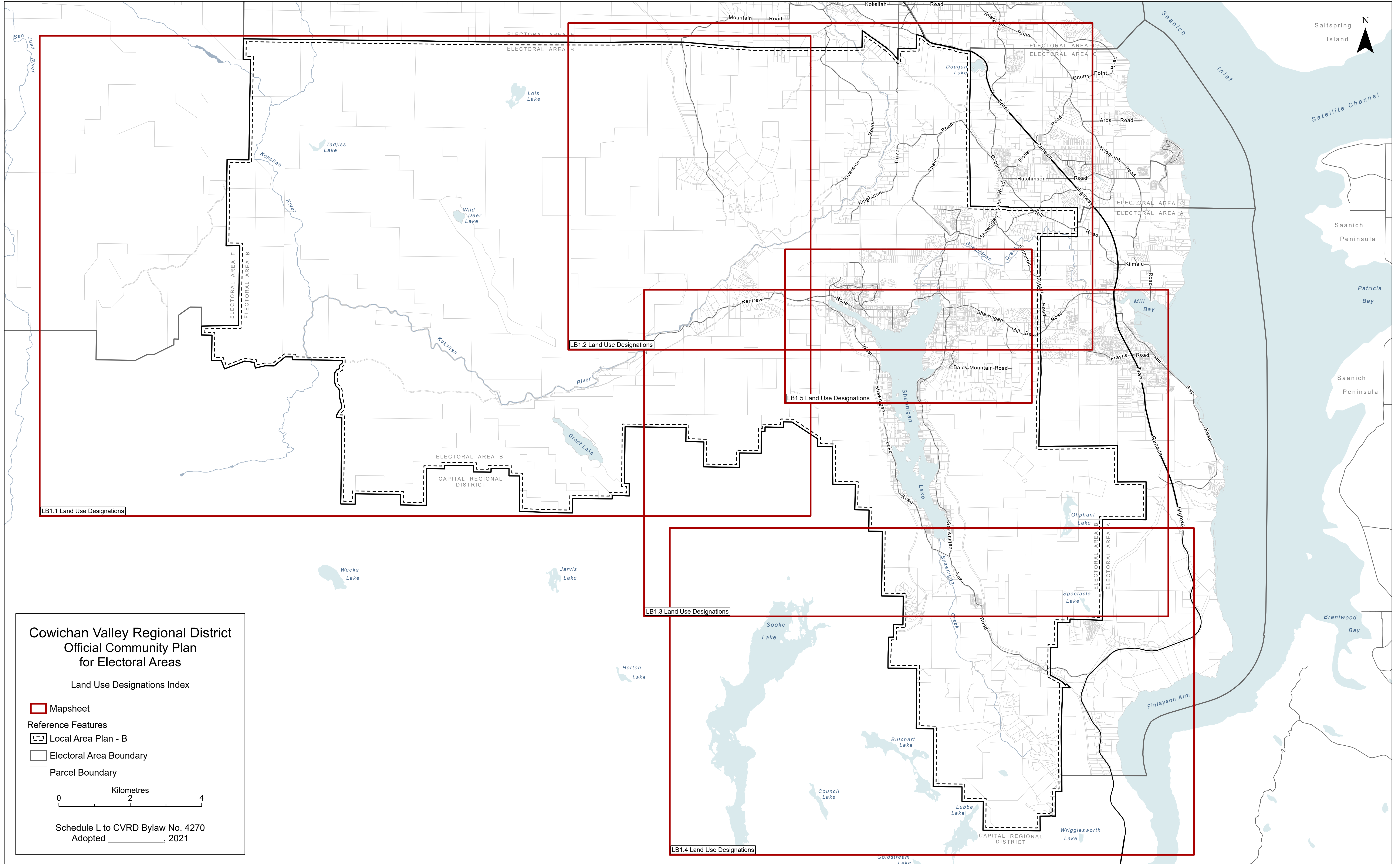


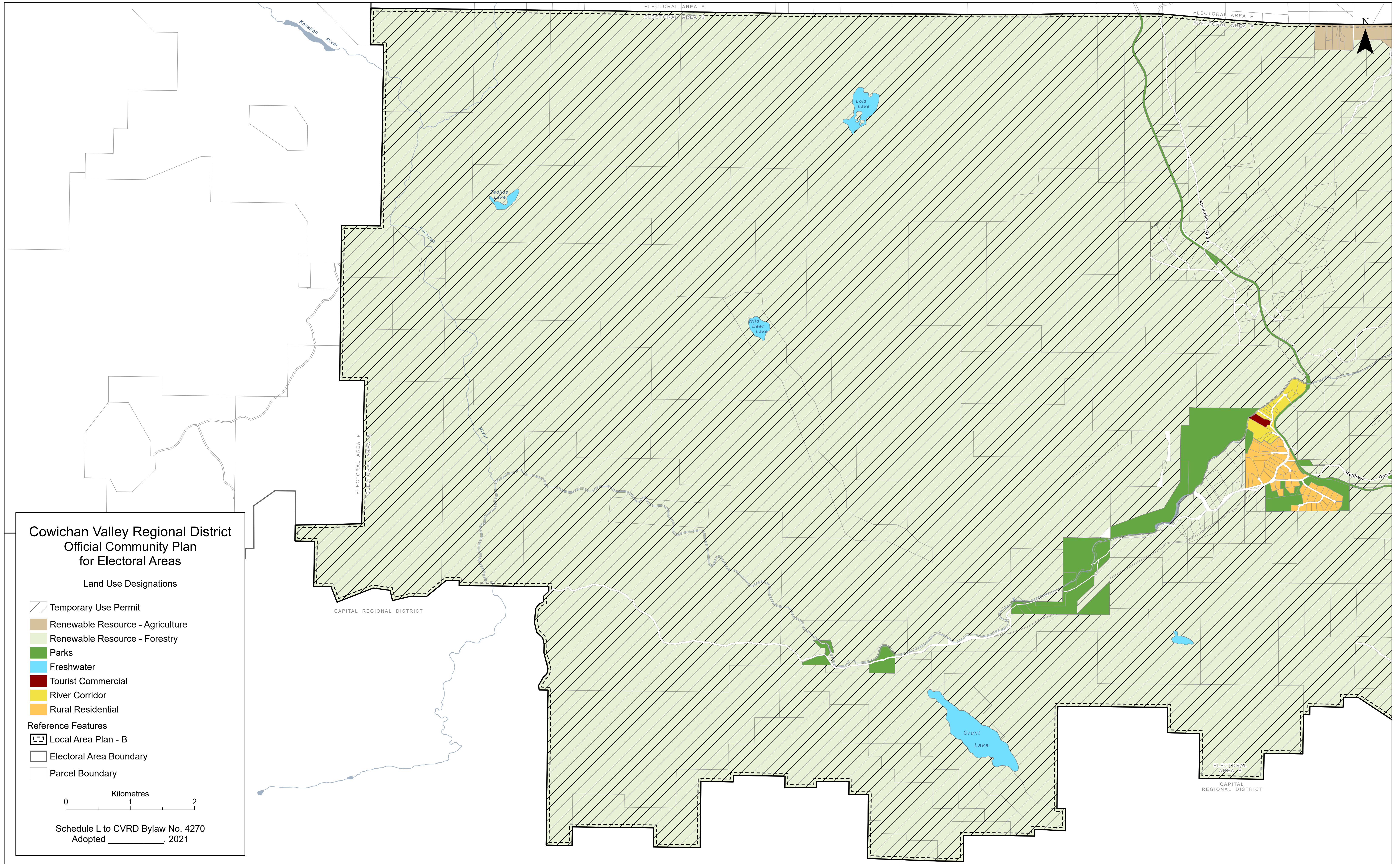


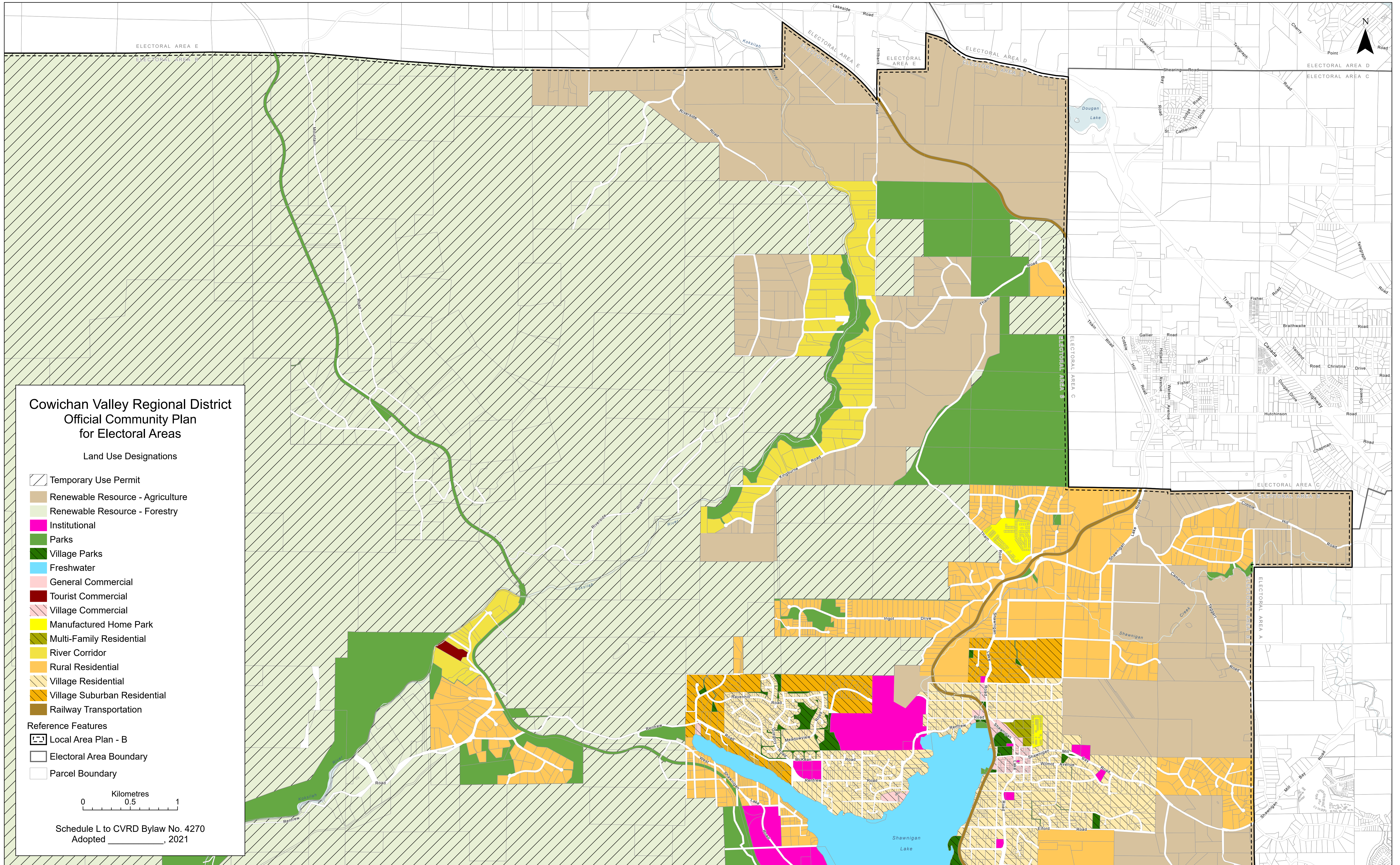


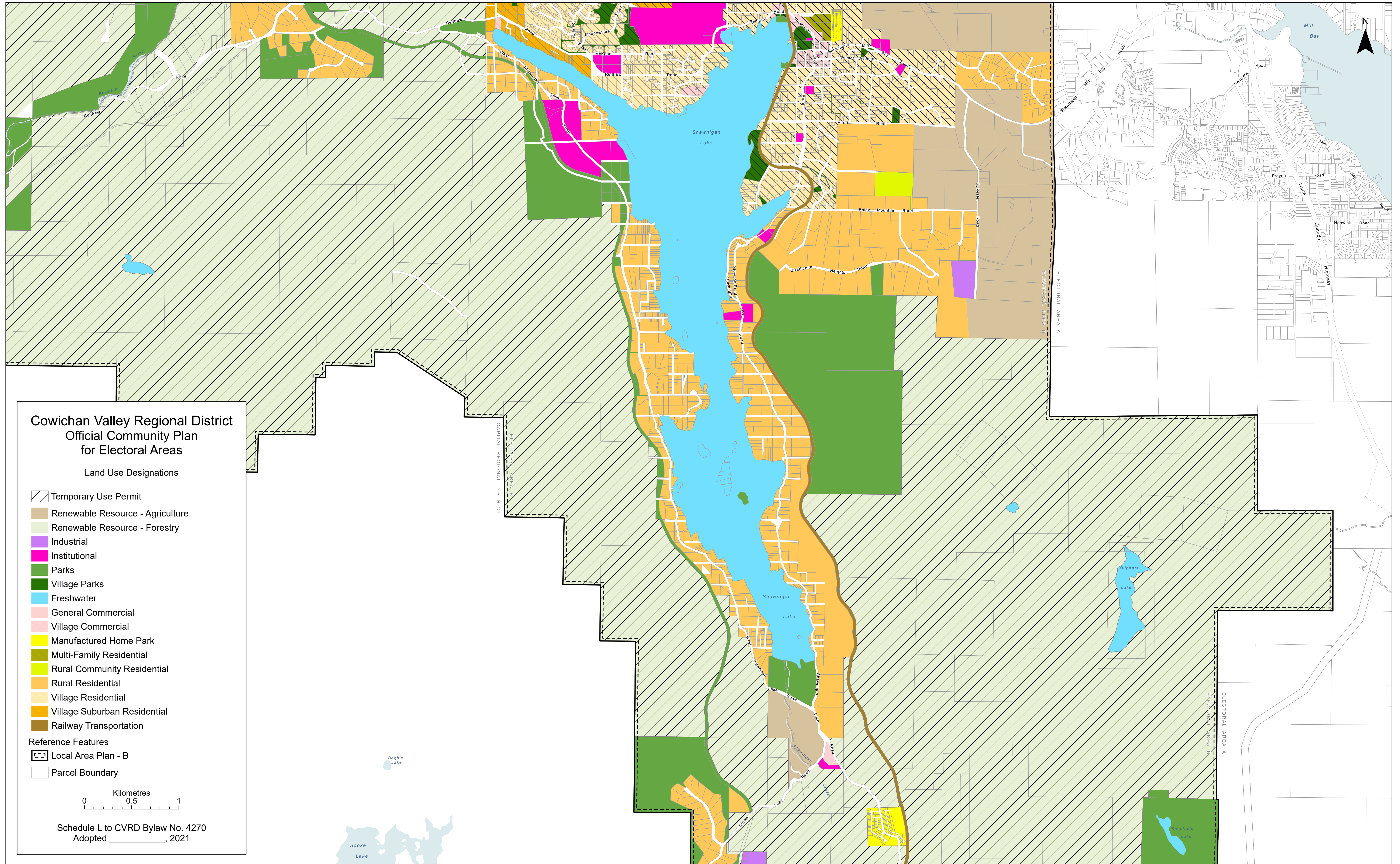


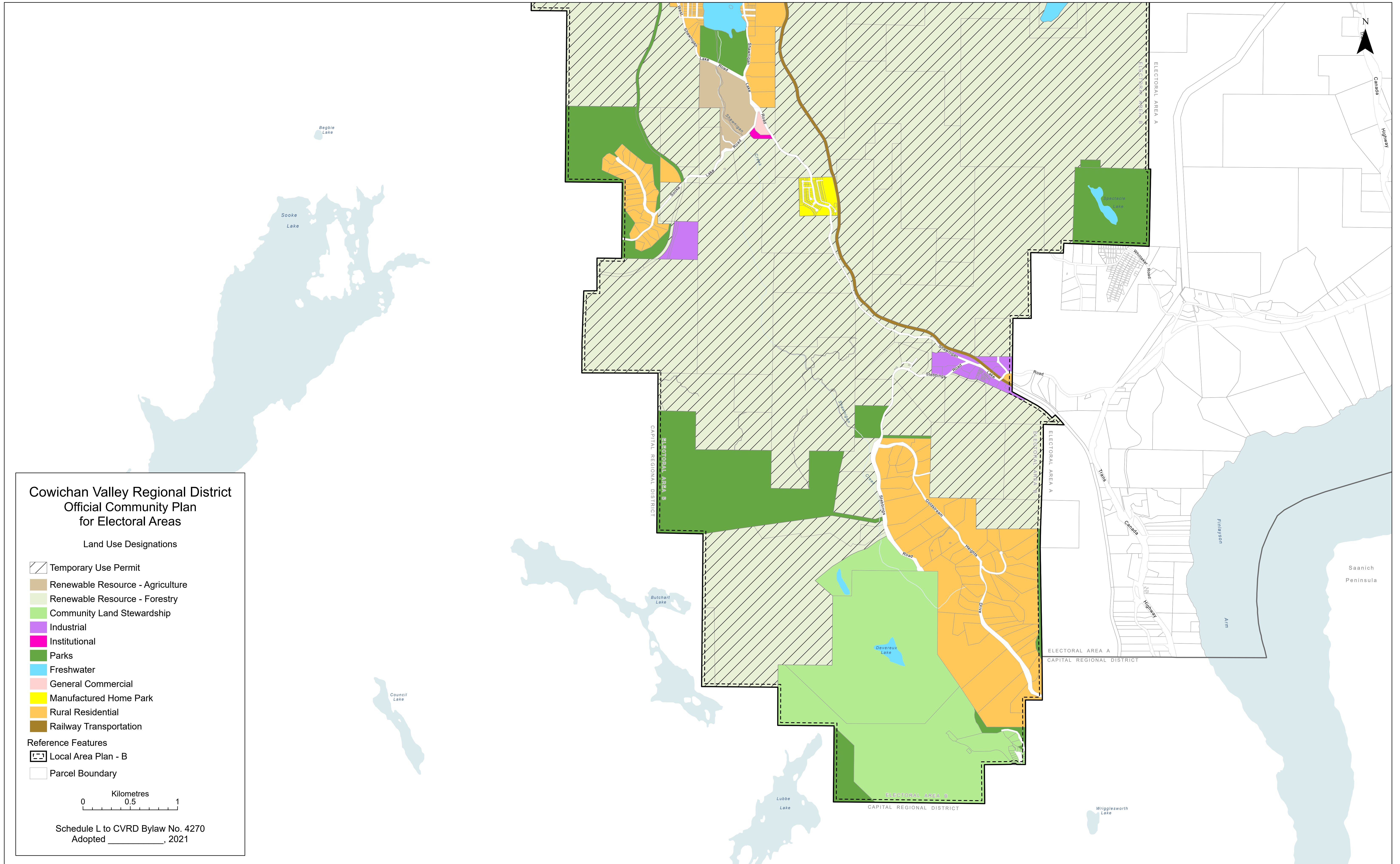


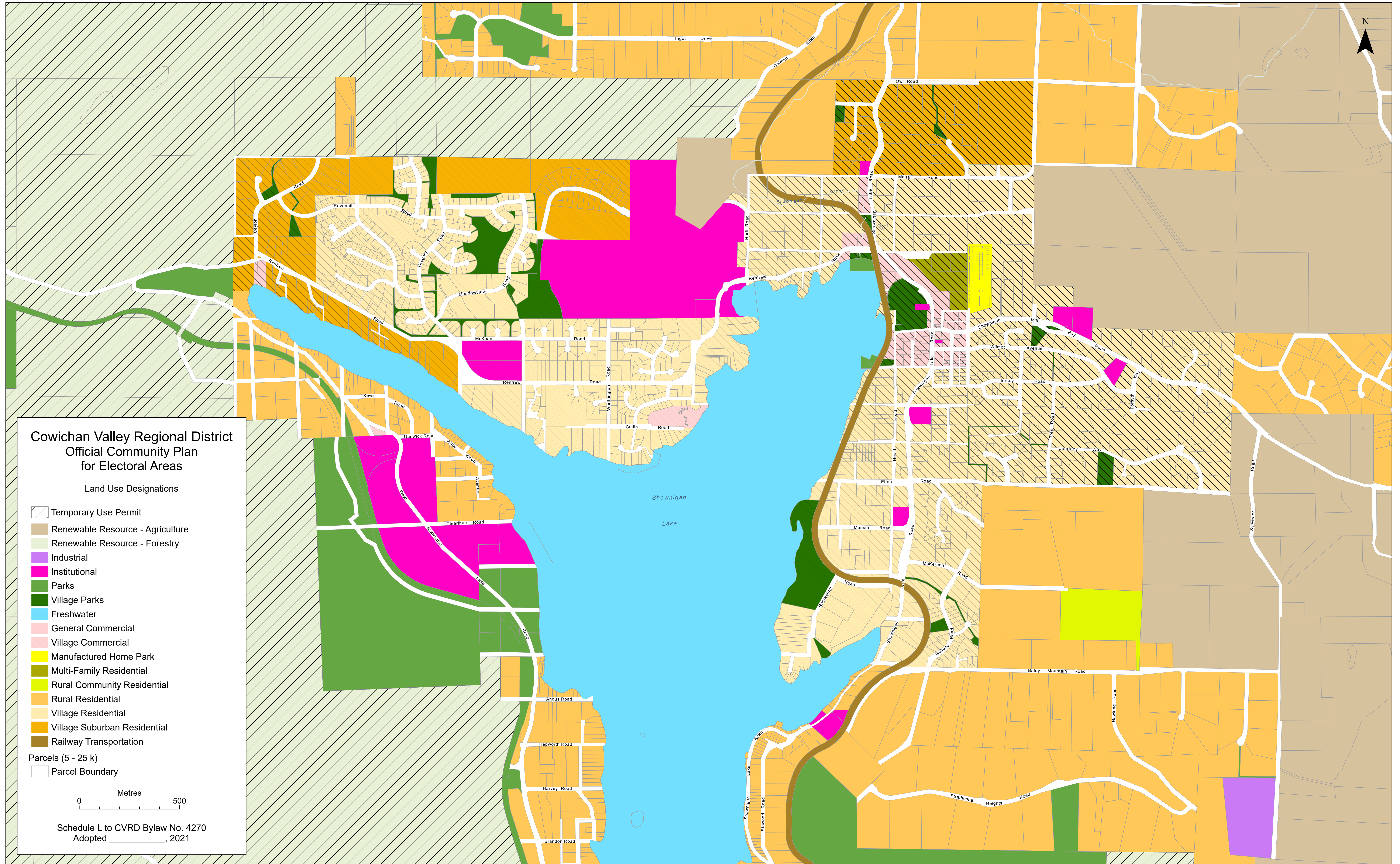


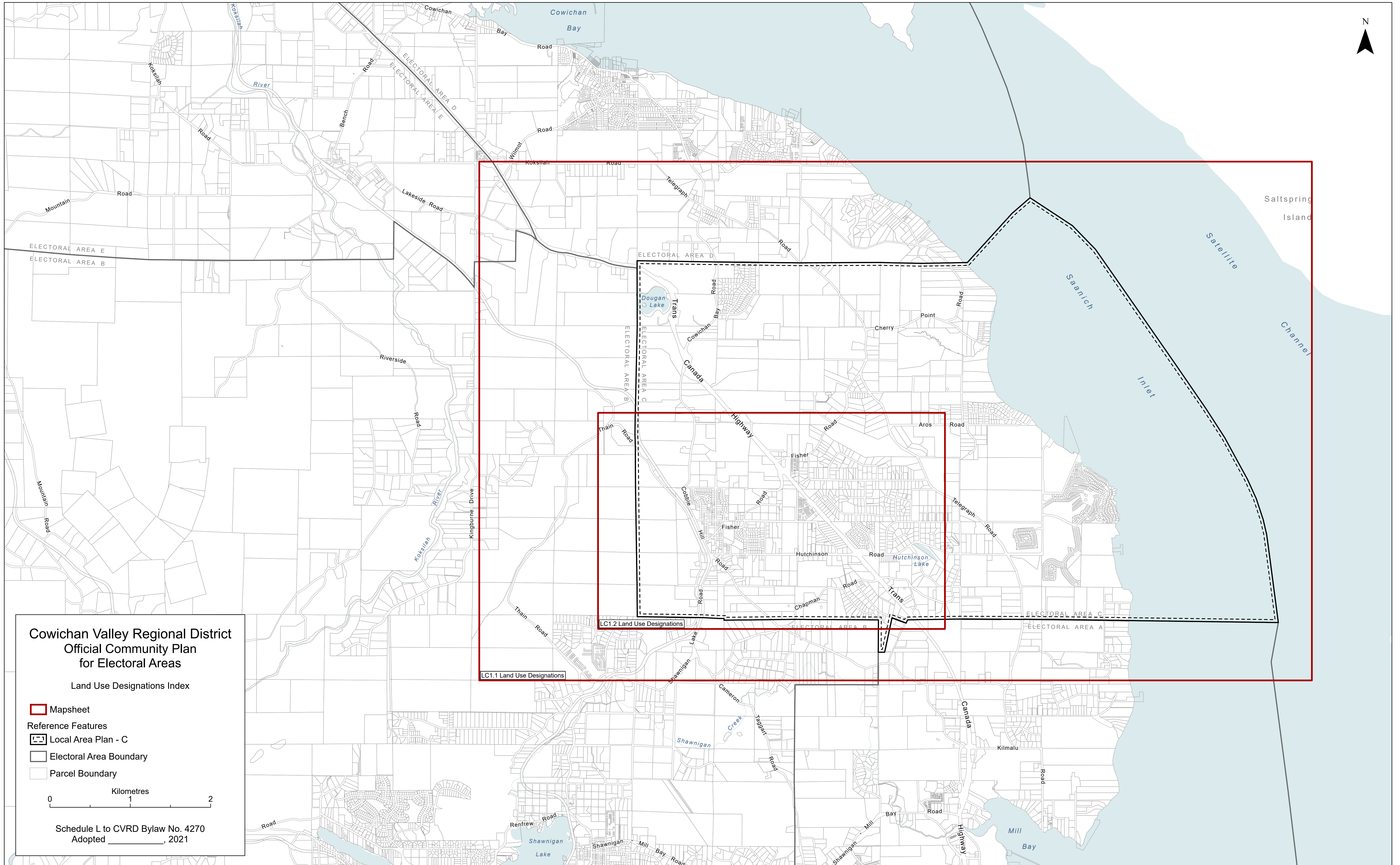


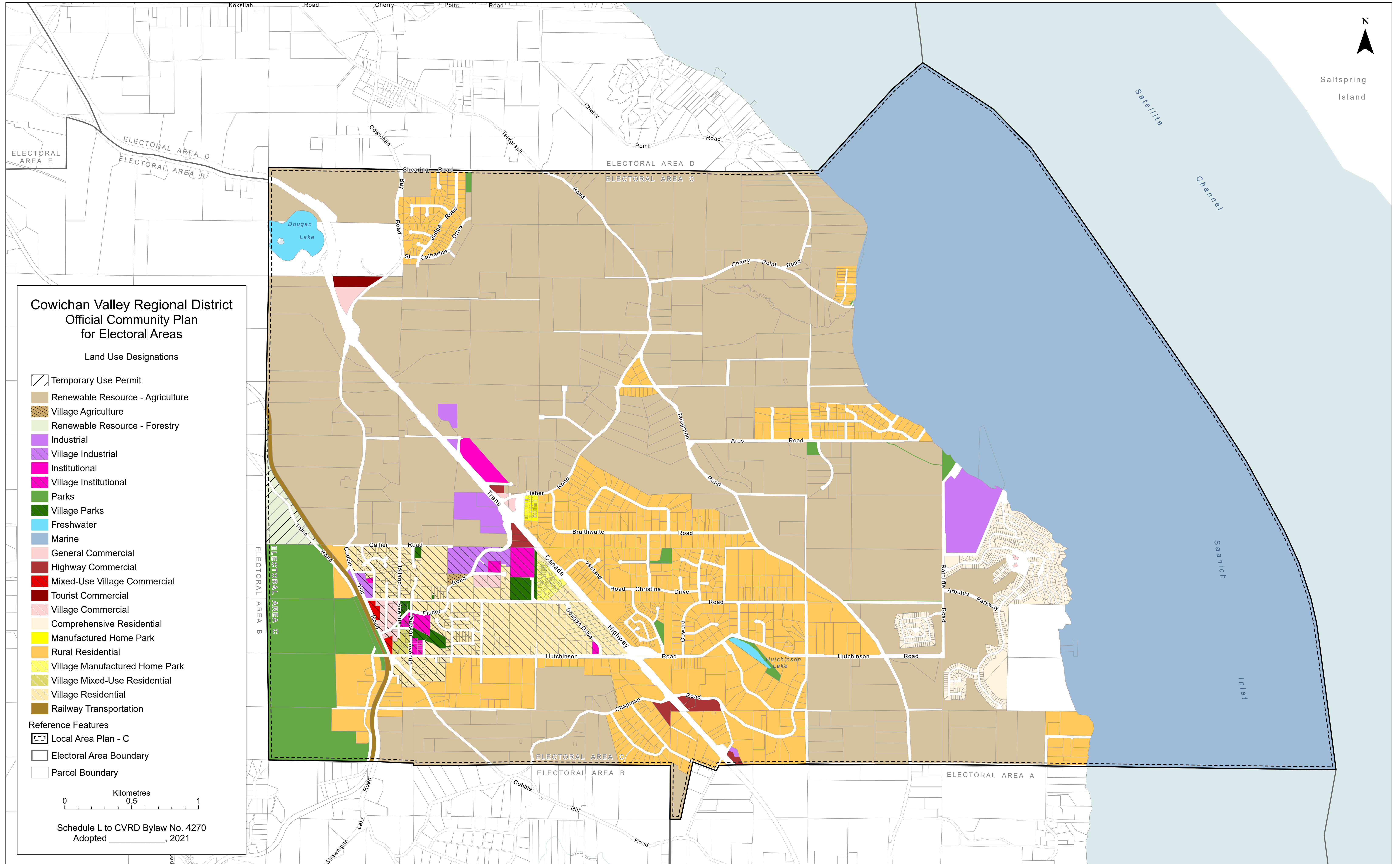


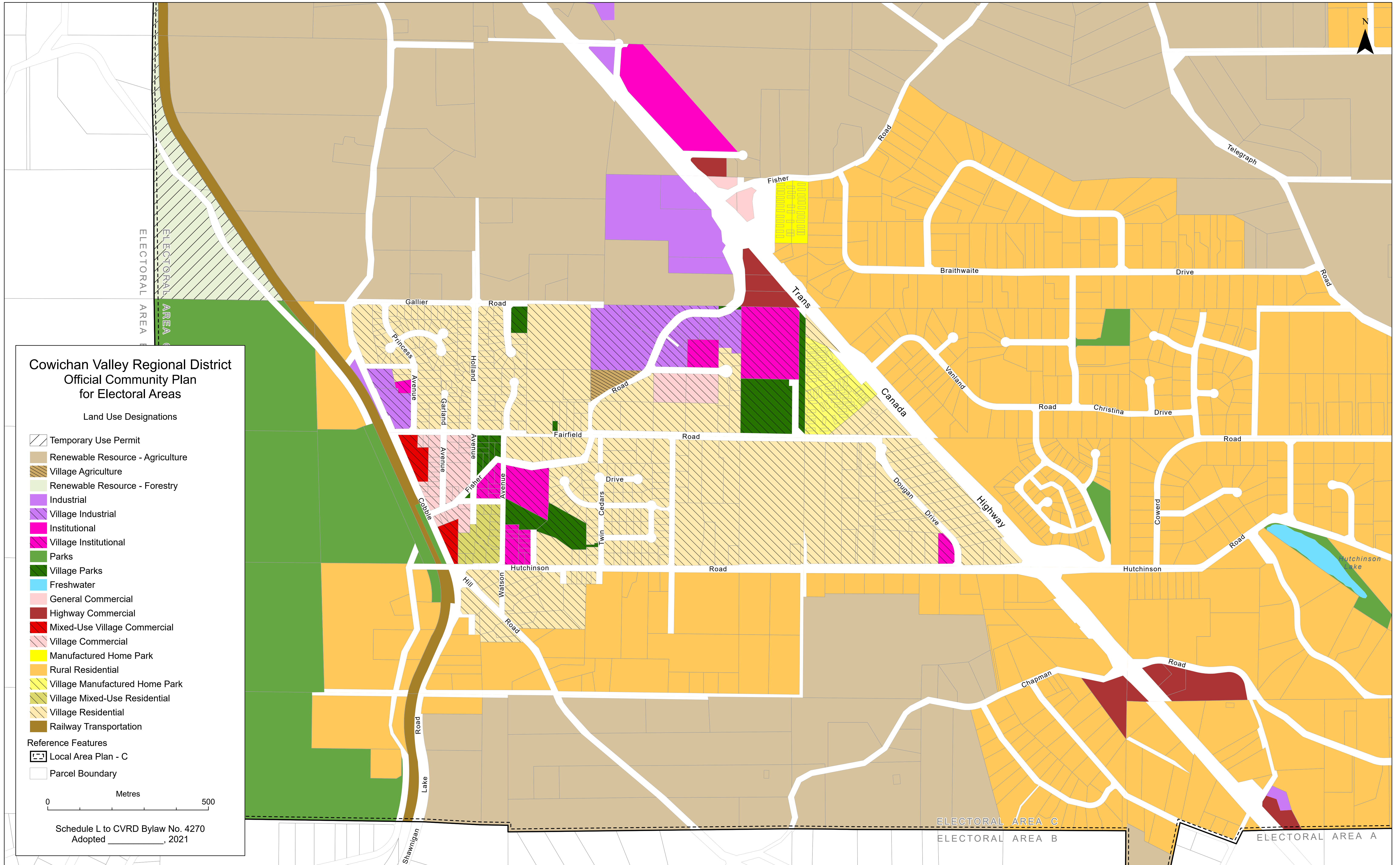


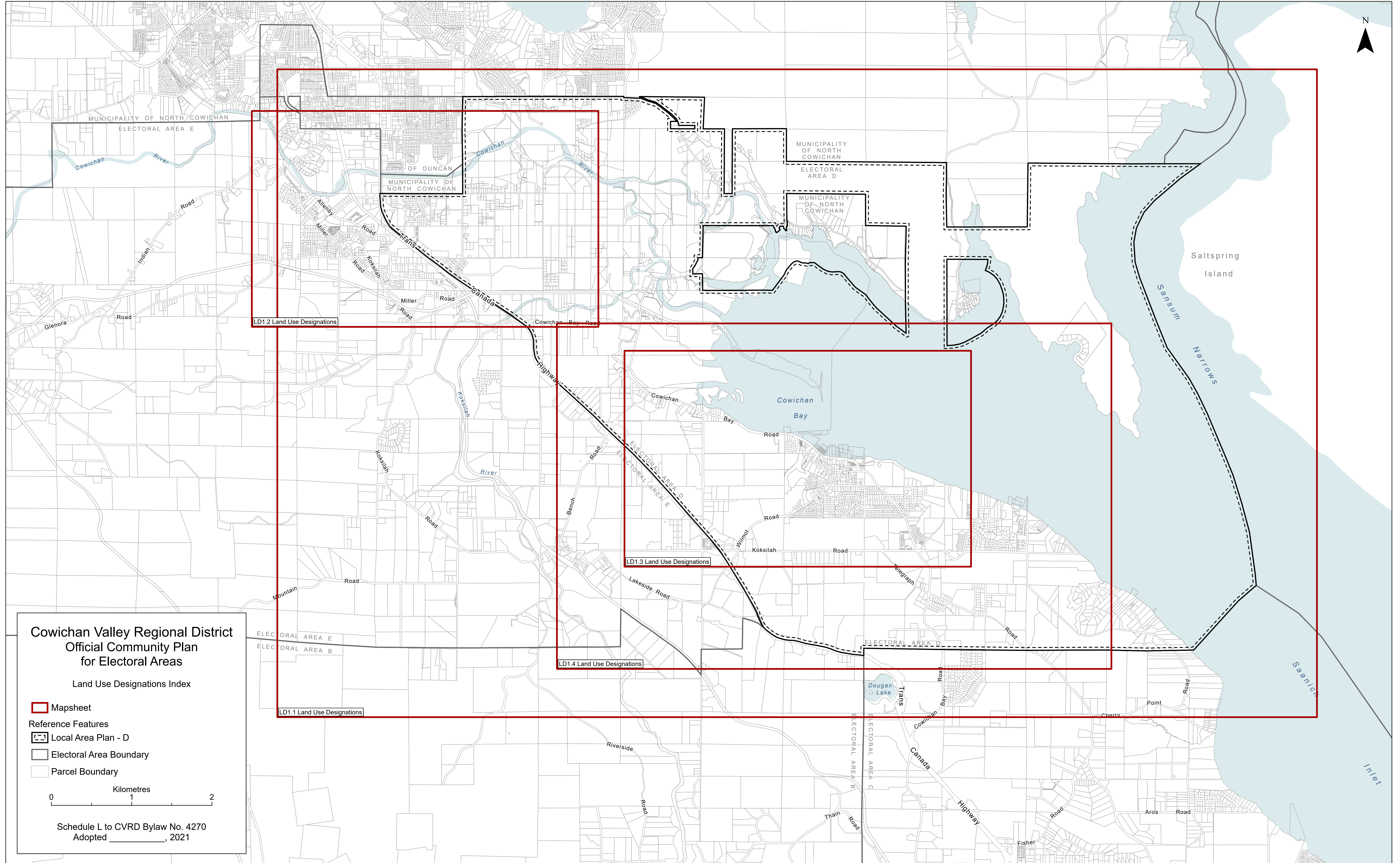


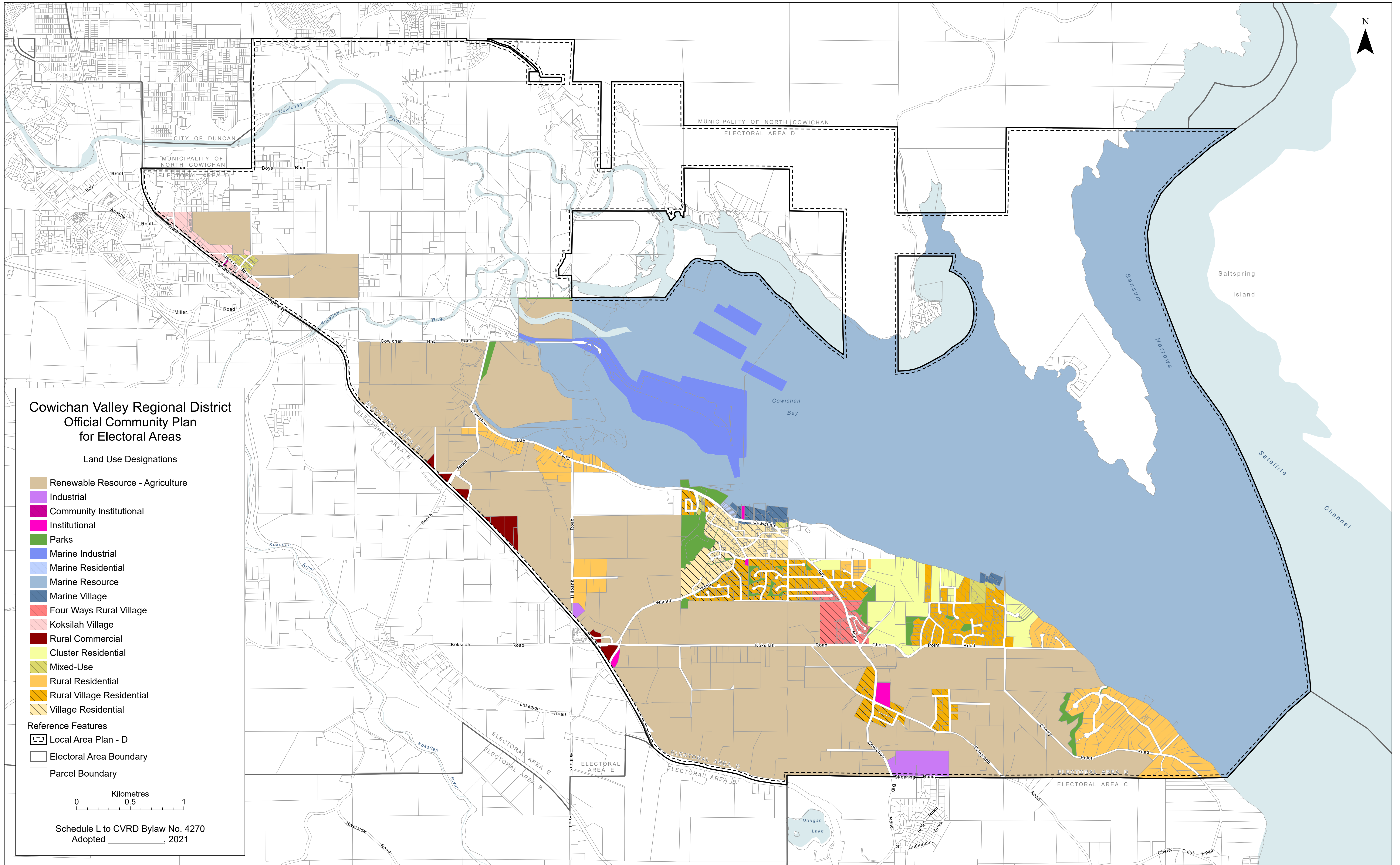


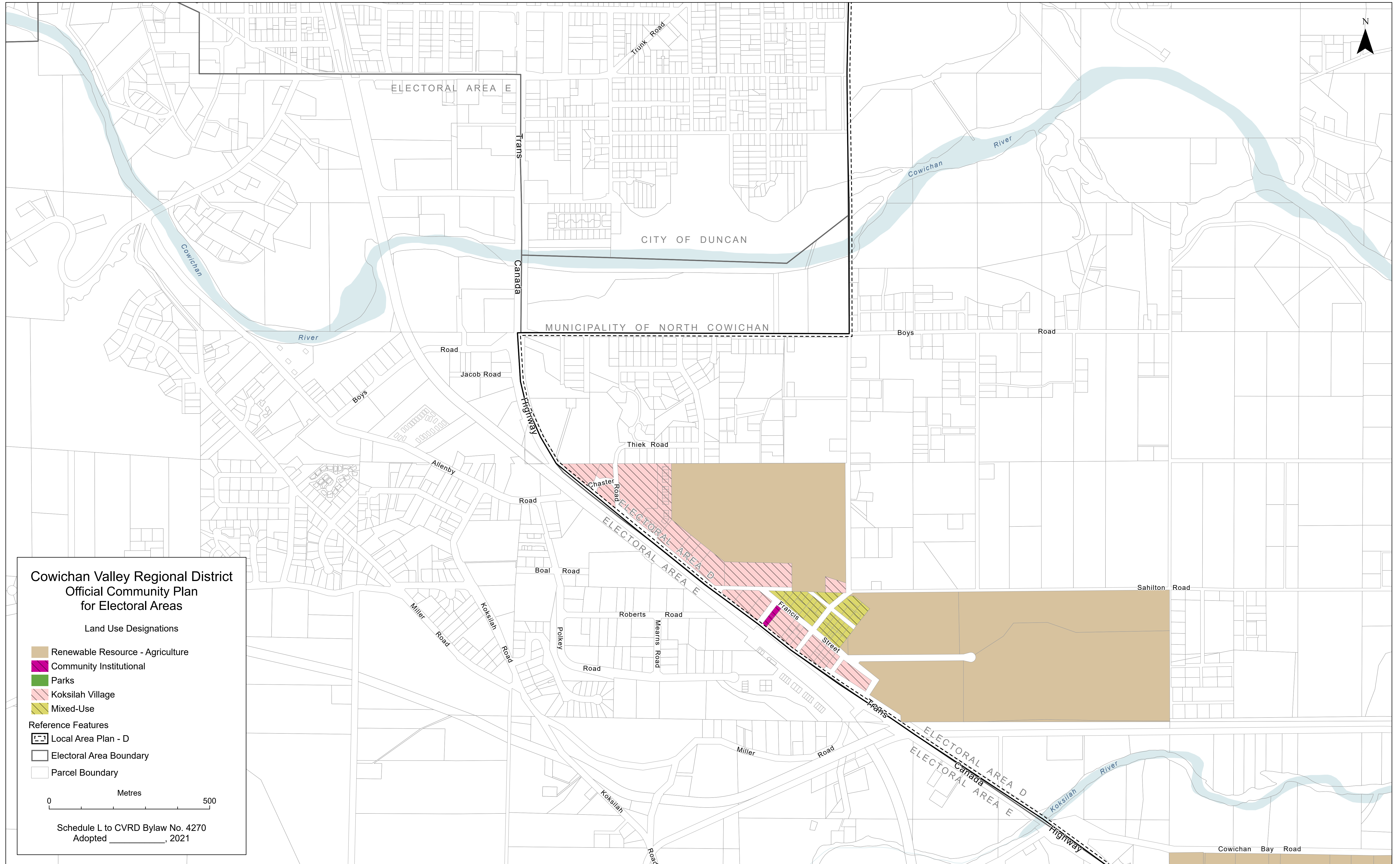












**Cowichan Valley Regional District
Official Community Plan
for Electoral Areas**

Land Use Designations

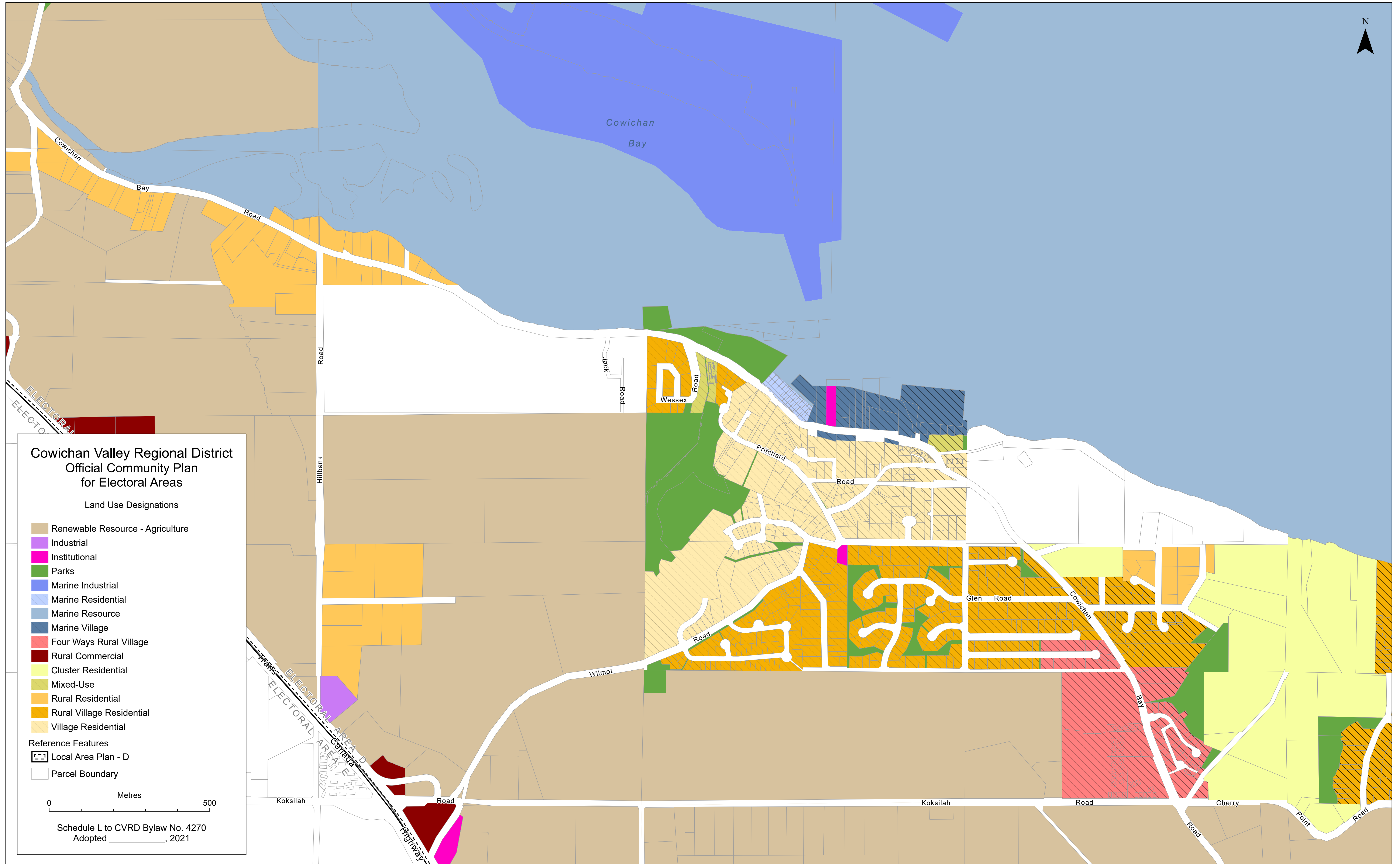
- Renewable Resource - Agriculture
- Community Institutional
- Parks
- Koksilah Village
- Mixed-Use

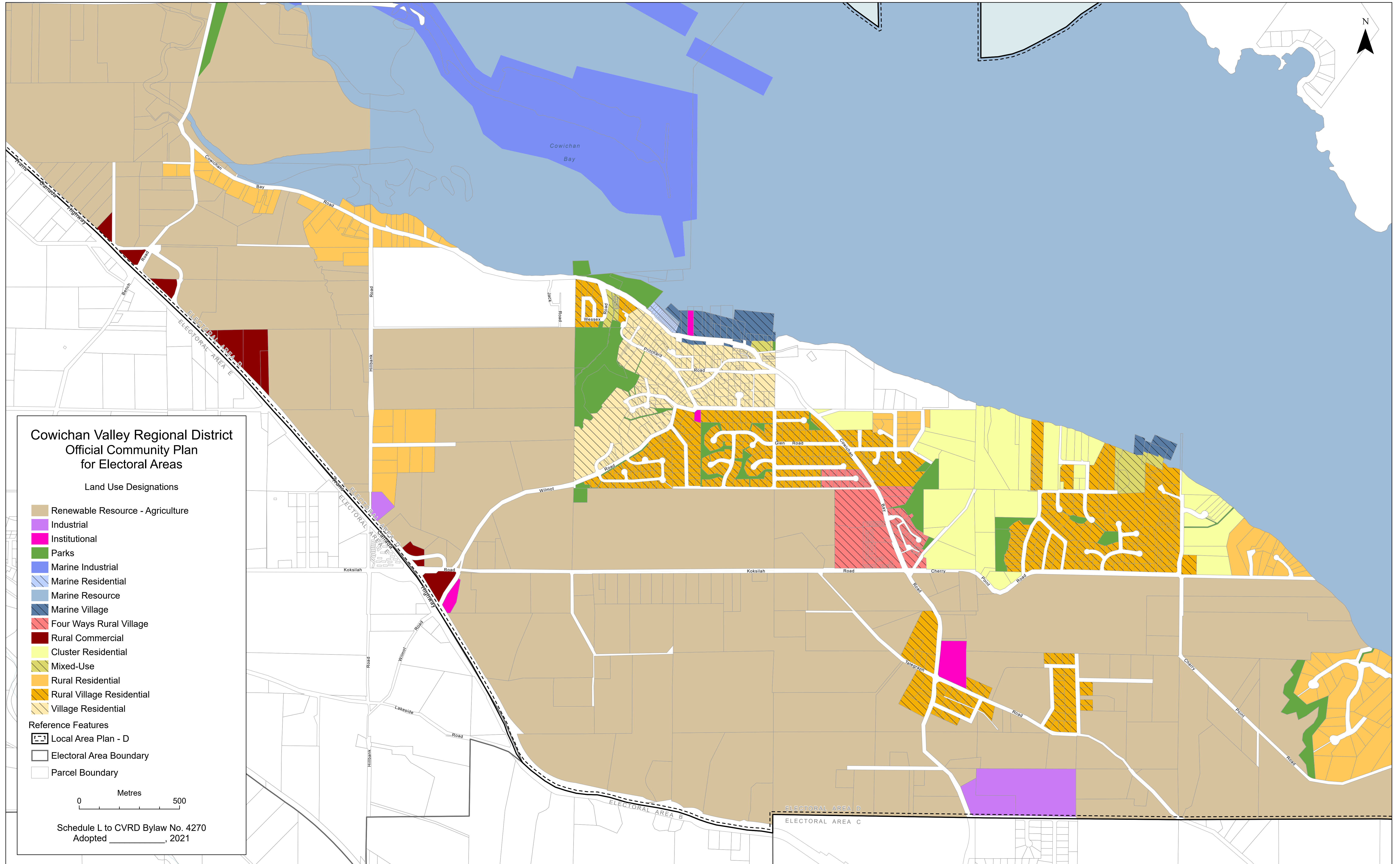
Reference Features

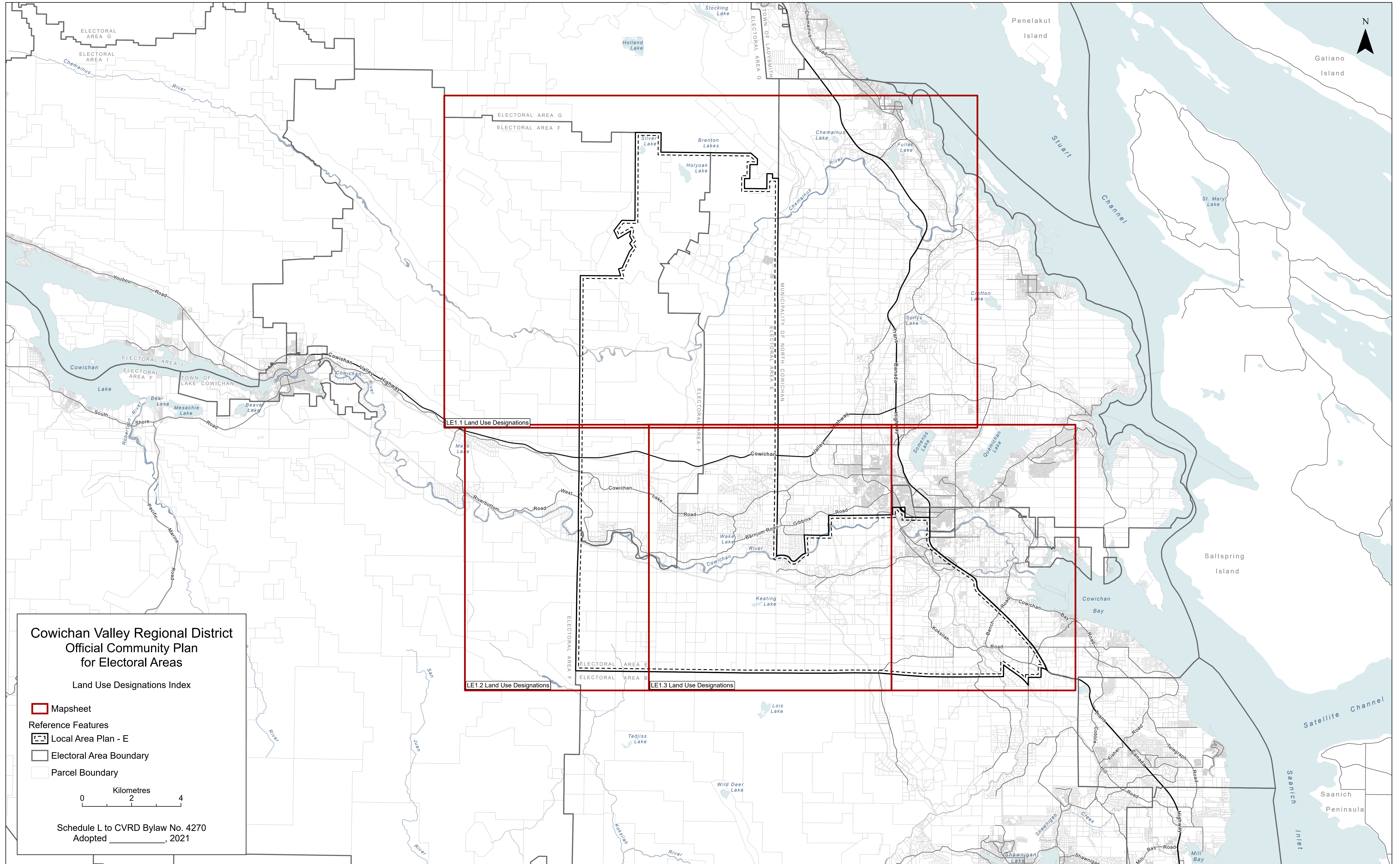
- Local Area Plan - D
- Electoral Area Boundary
- Parcel Boundary

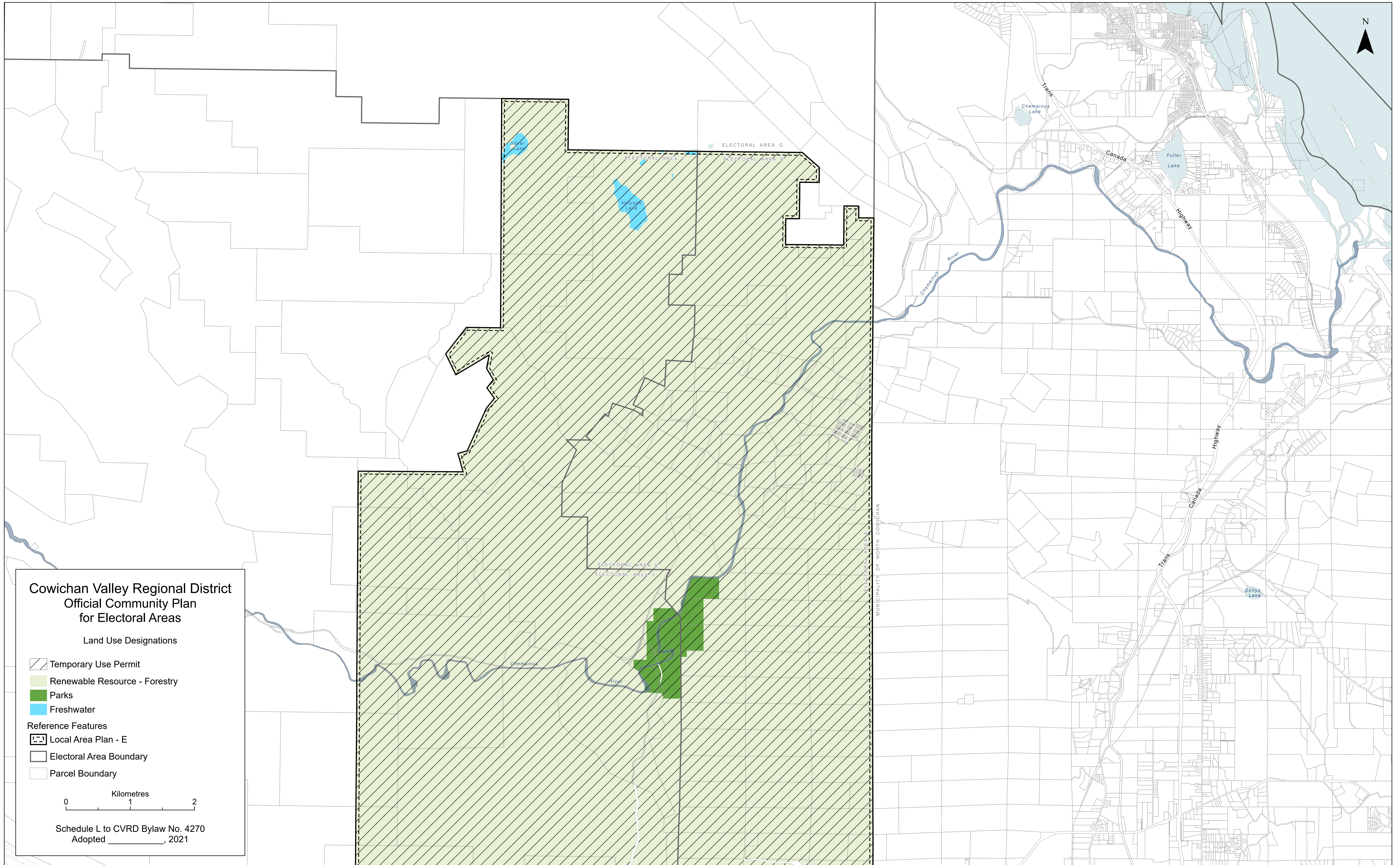
0 Metres 500

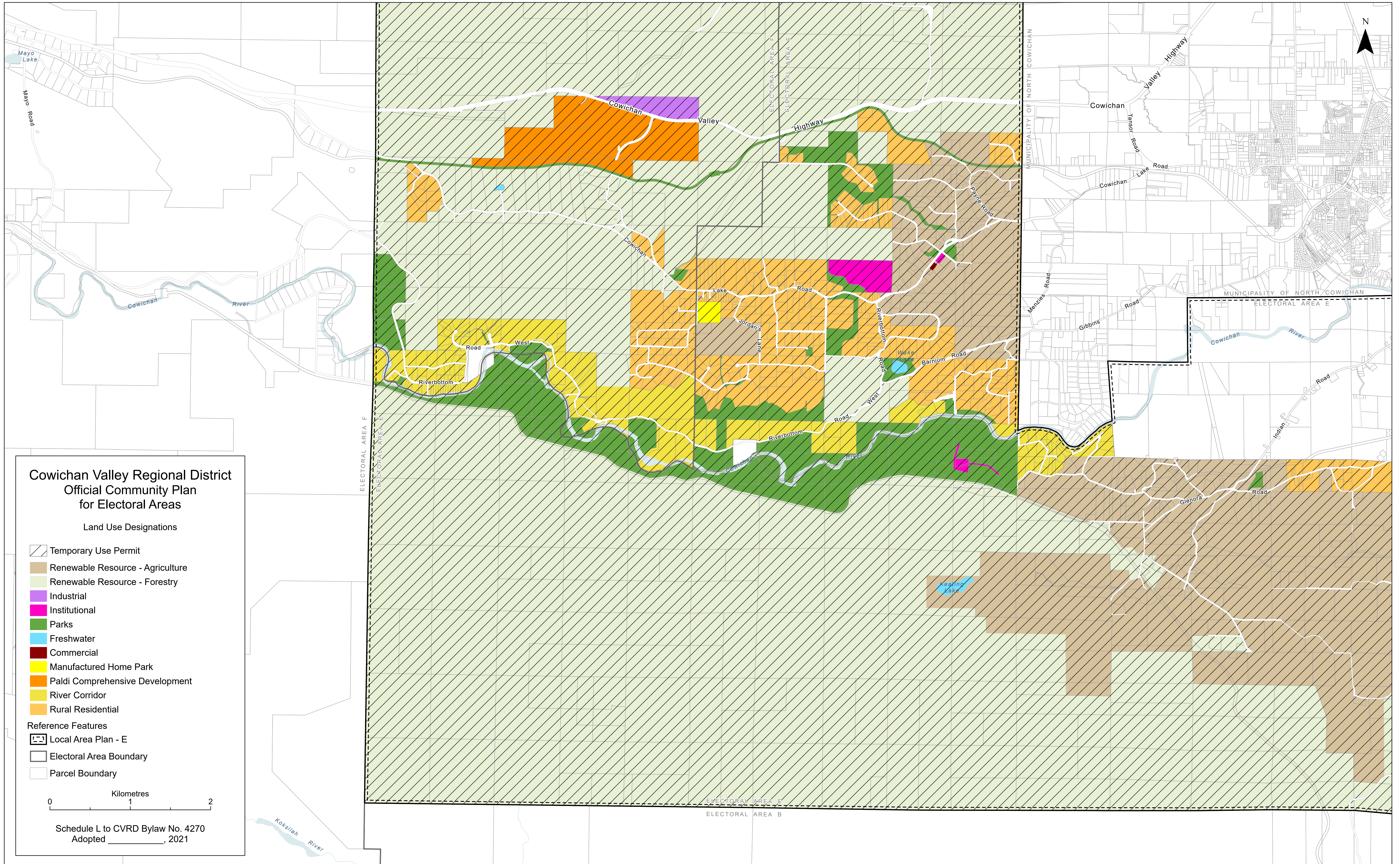
Schedule L to CVRD Bylaw No. 4270
Adopted _____, 2021

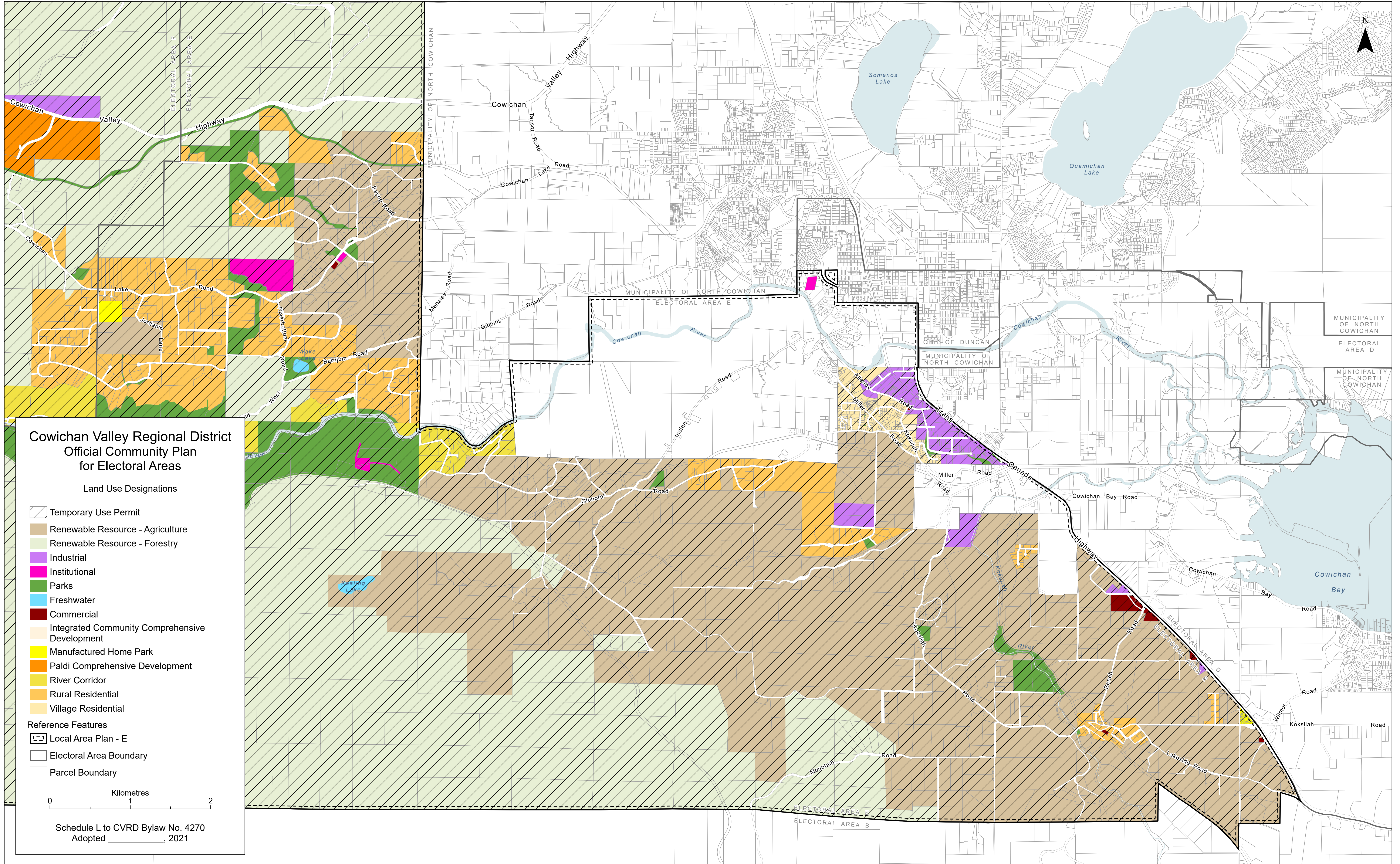


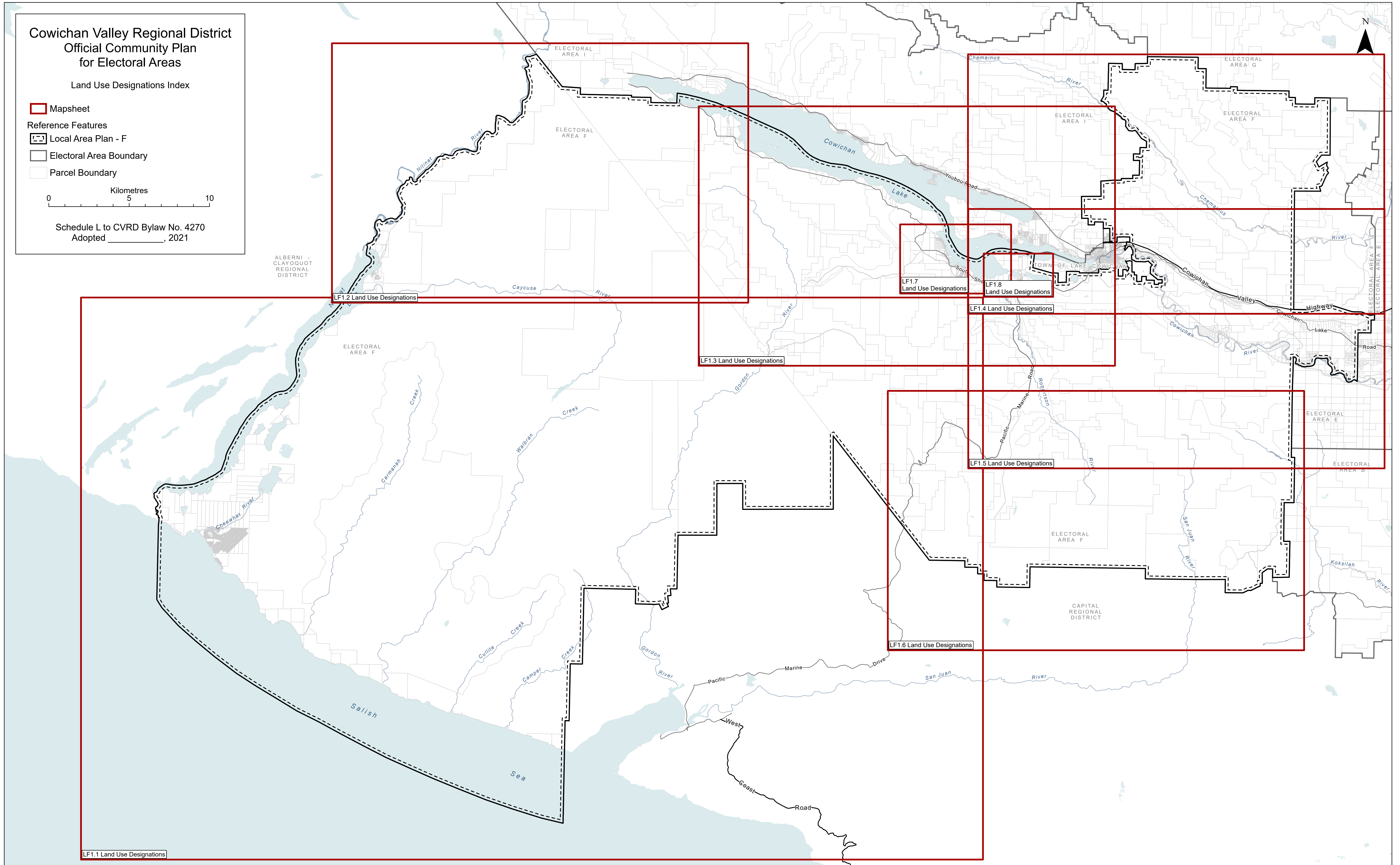




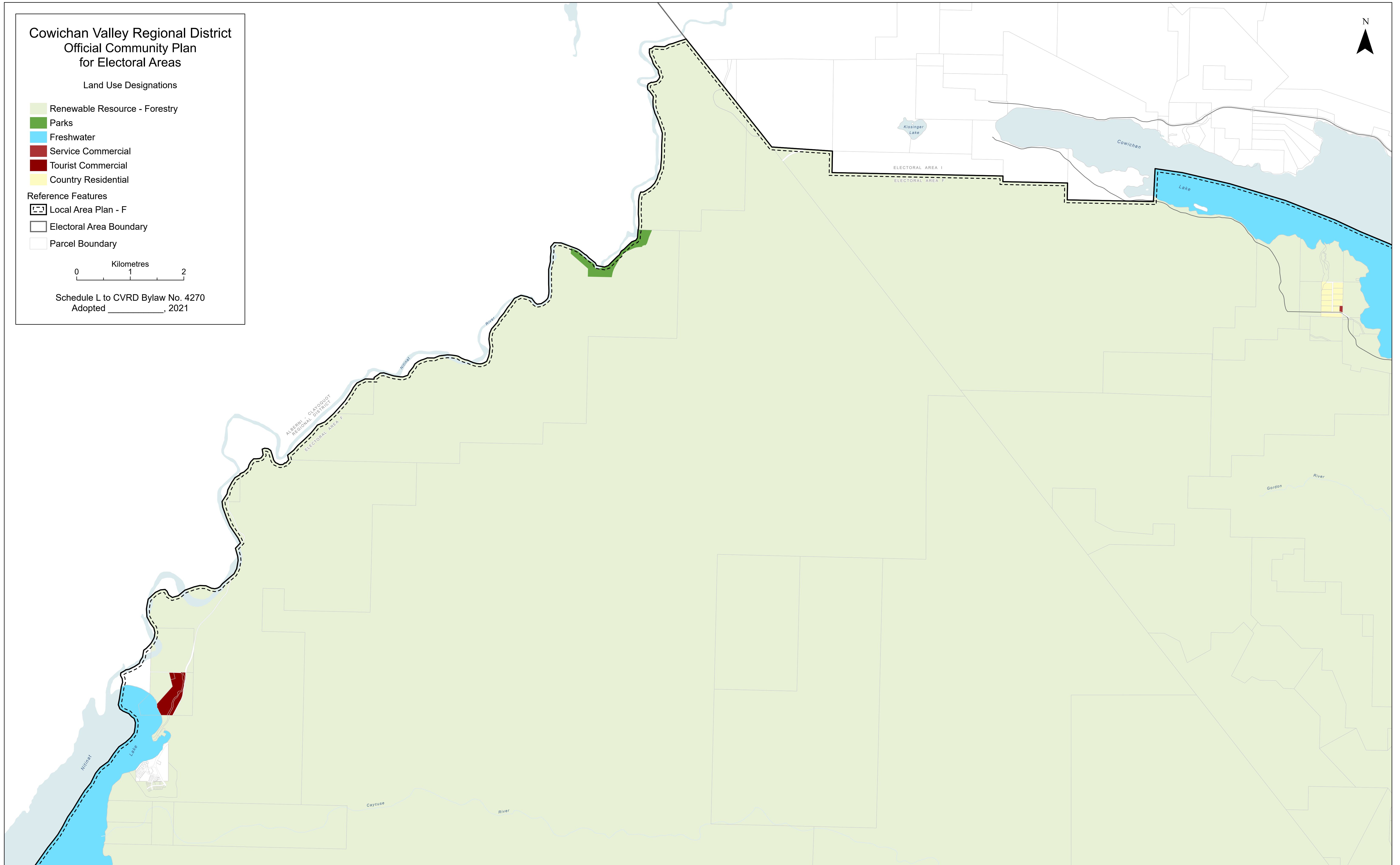


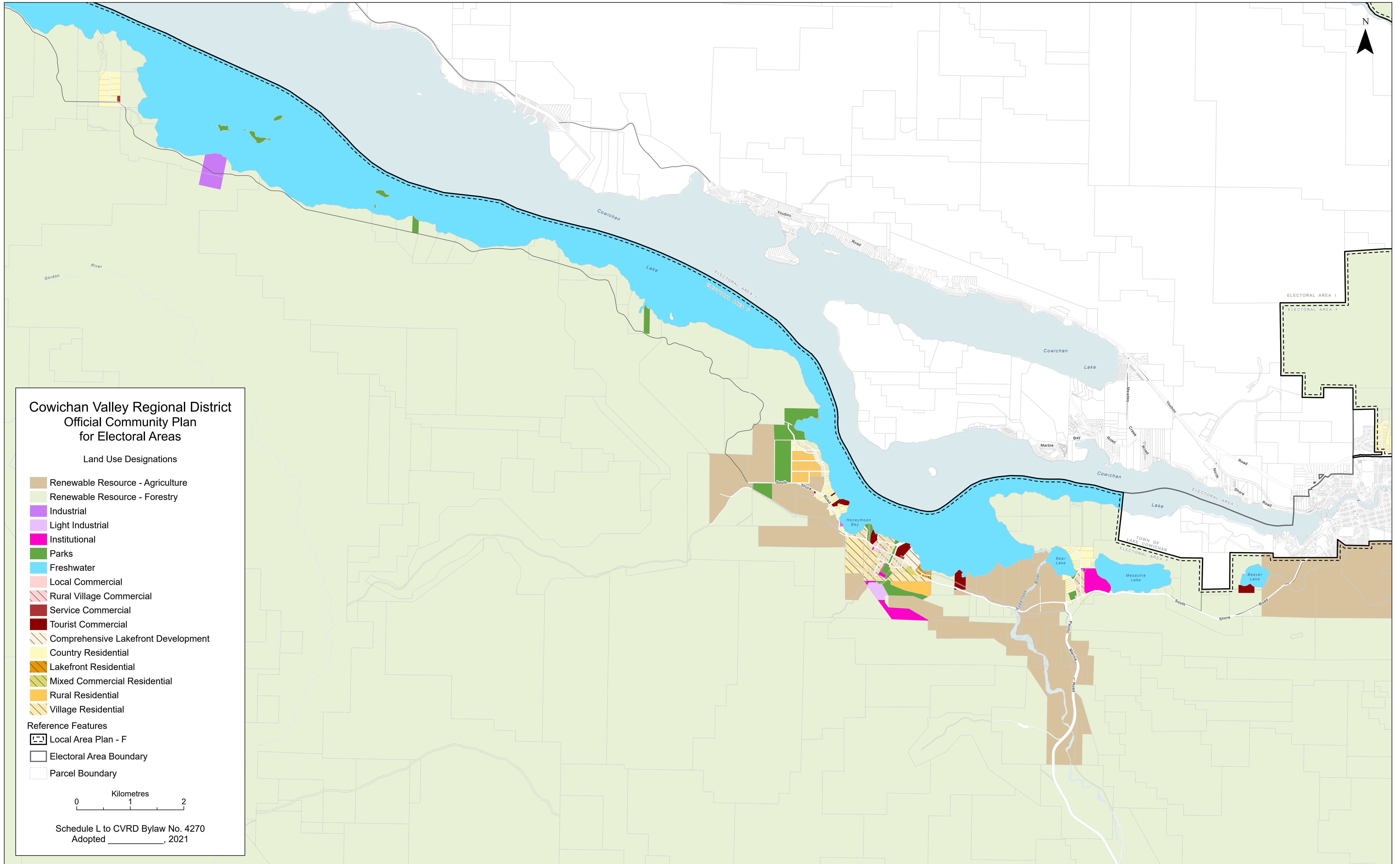


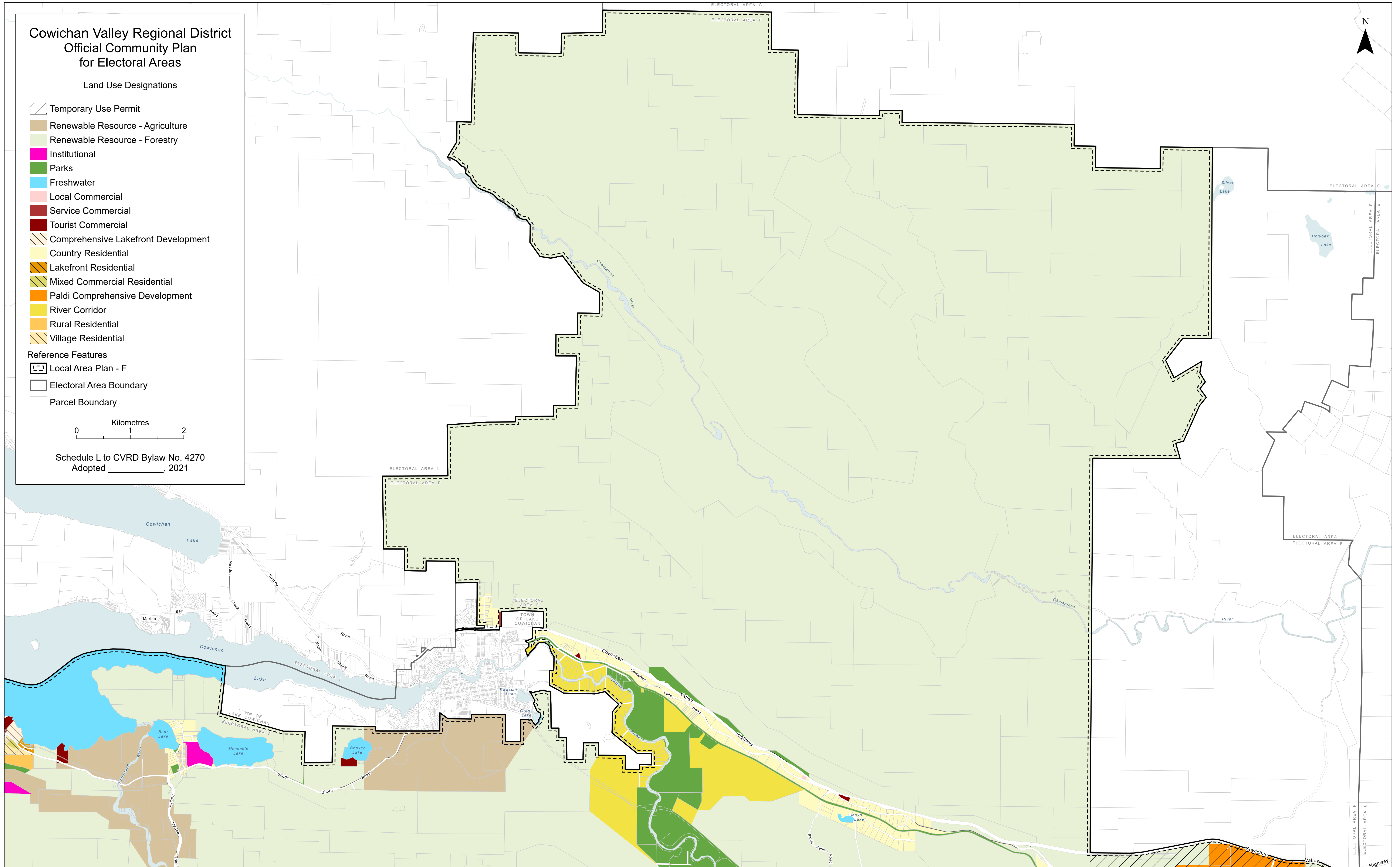


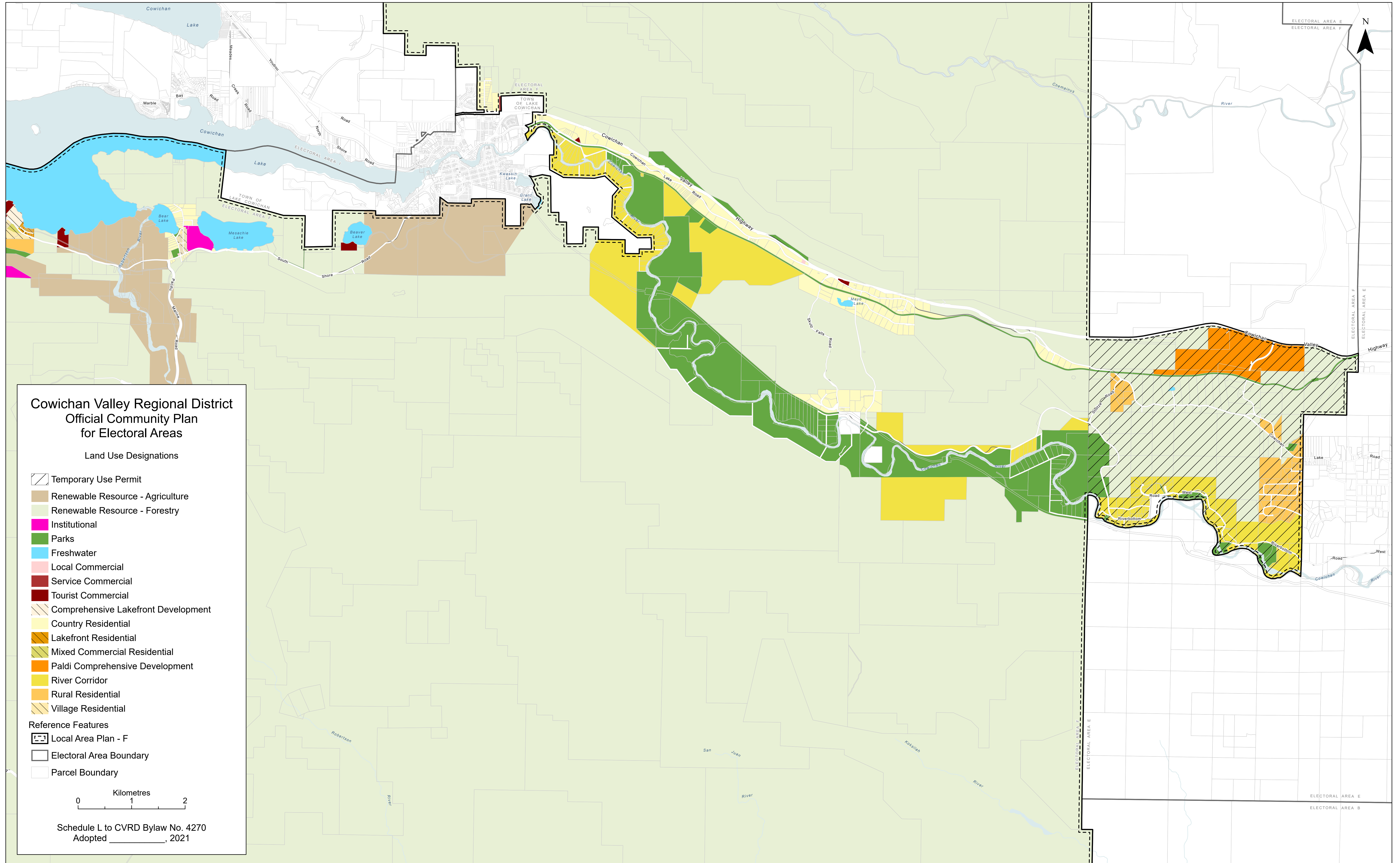


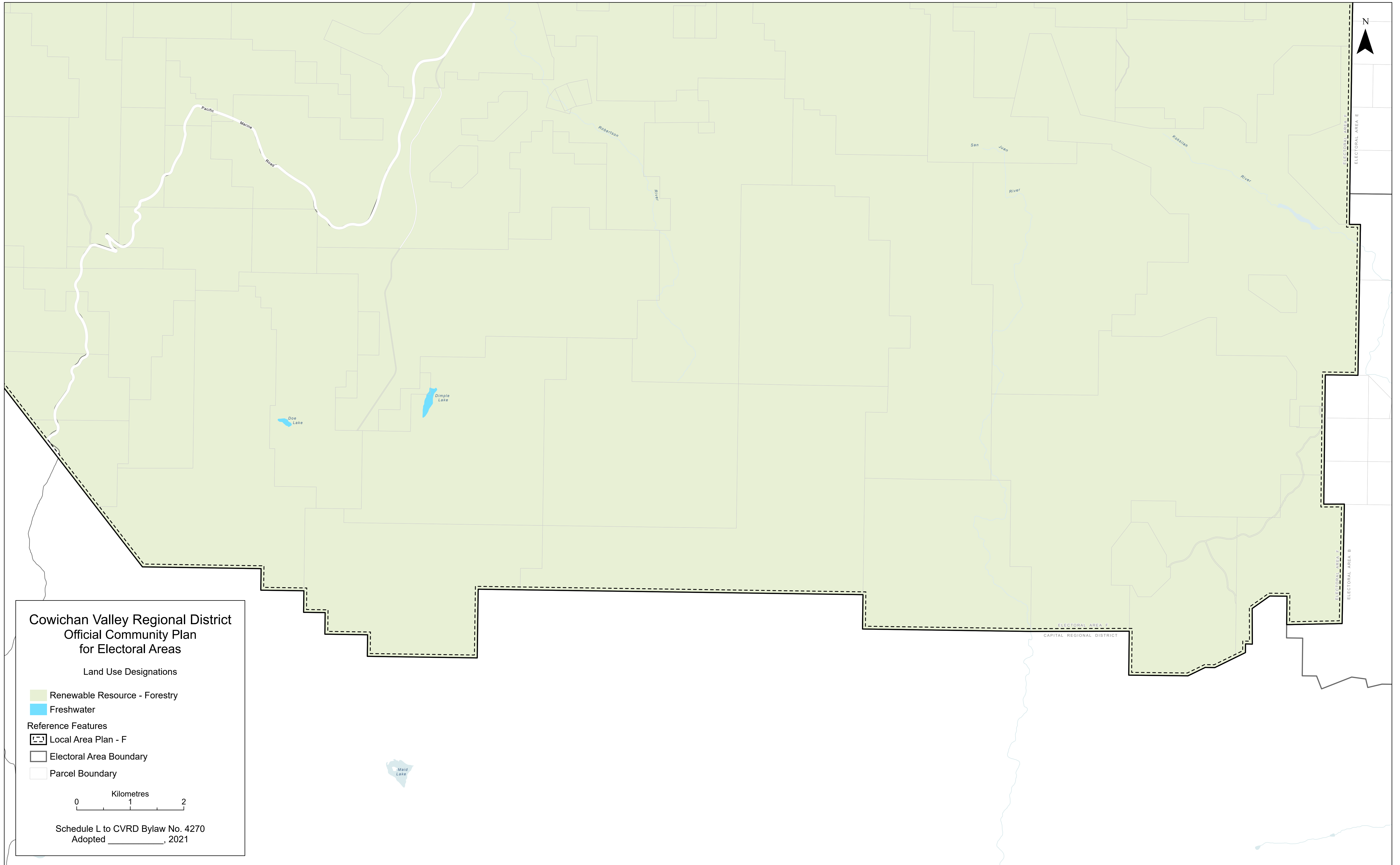












**Cowichan Valley Regional District
Official Community Plan
for Electoral Areas**

Land Use Designations

- Renewable Resource - Forestry
- Freshwater

Reference Features

- Local Area Plan - F
- Electoral Area Boundary
- Parcel Boundary

0 1 2
Kilometres

Schedule L to CVRD Bylaw No. 4270
Adopted _____, 2021

